

LONDON BOROUGH OF HILLINGDON
SECTION 90 OF THE HIGHWAYS ACT 1980

Hillingdon Council gives notice that it proposes to **relocate the three existing raised tables on Iron Bridge Road, Yiewsley to facilitate the installation of new junctions for access to an adjacent development. Raised road tables to be installed at 75mm high with 1:20 gradient ramps on each approach at the following locations:**

- i) Approximately 108.5 metres north from the junction of the southern arm of Iron Bridge Road.
- ii) Approximately 185.8 metres north from the junction of the southern arm of Iron Bridge Road.
- iii) Approximately 261.8 metres north from the junction of the southern arm of Iron Bridge Road.

A copy of the notice of proposals, together with full details, a plan and the Council's statement of reasons for the proposals can be sent upon request or viewed online at <https://www.hillingdon.gov.uk/improvement-schemes> until 23rd August 2023. Further information can be obtained by email parkingmanagementschemes@hillingdon.gov.uk. If you wish to comment on, or object to the proposals please write or email by 23rd August 2023, stating grounds for objection and your home address to Transport & Projects, 3N/04 Civic Centre, Uxbridge, Middlesex UB8 1UW quoting reference 3N/04/02/08/23.

Dated this the 2nd day of August 2023

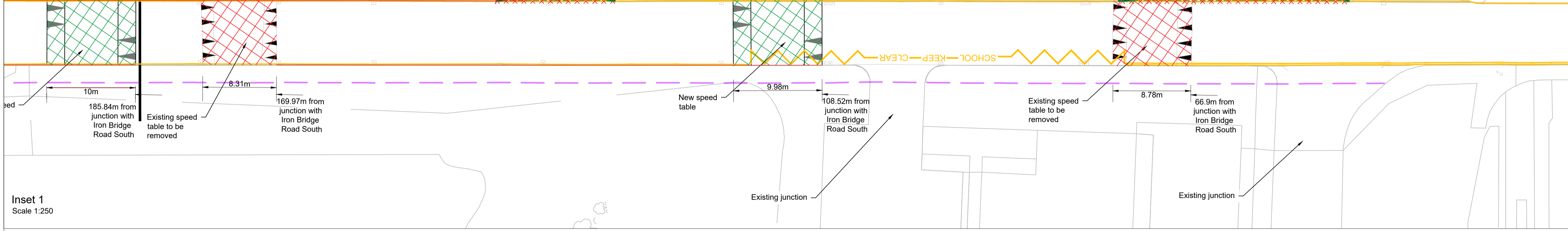
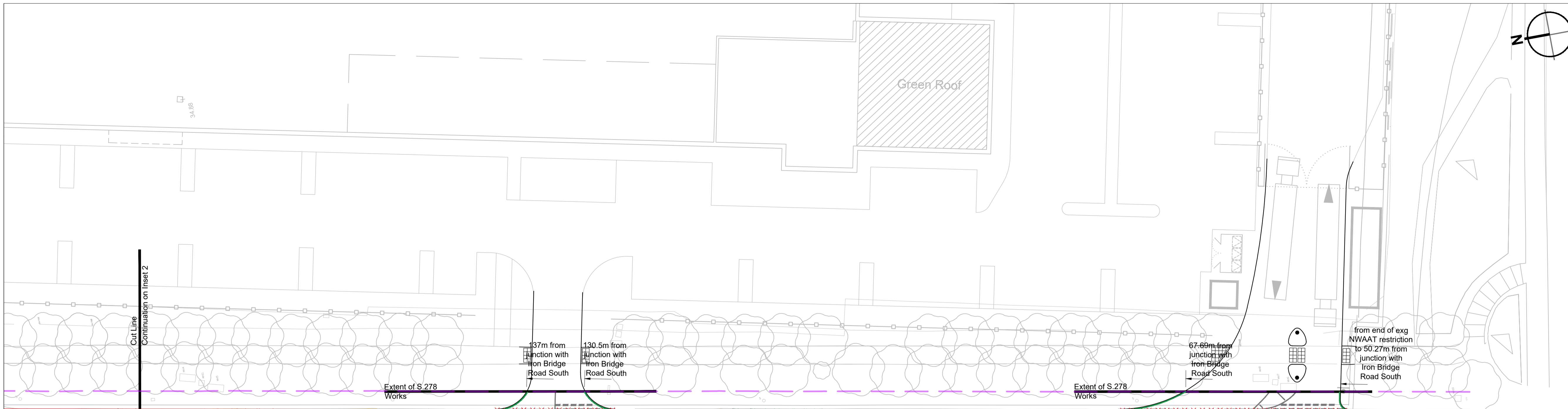
PERRY SCOTT,
Corporate Director of Place

STATEMENT OF REASONS

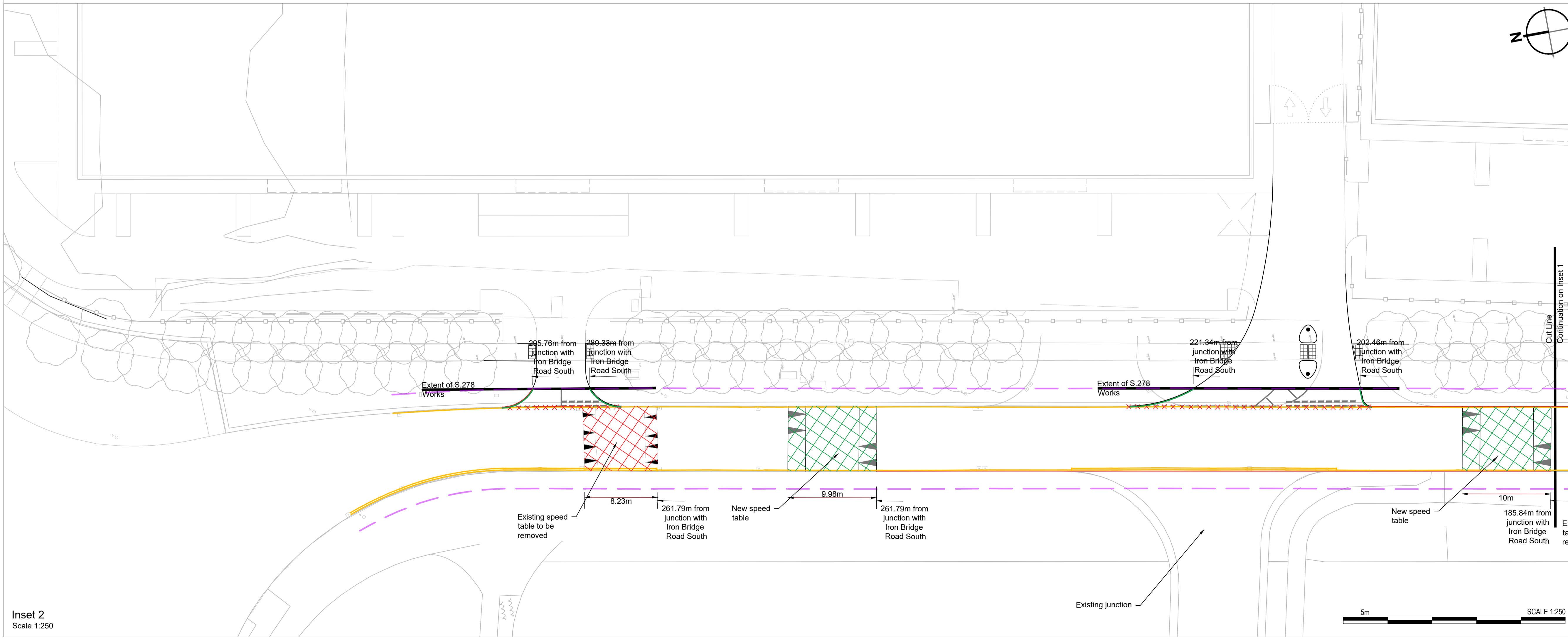
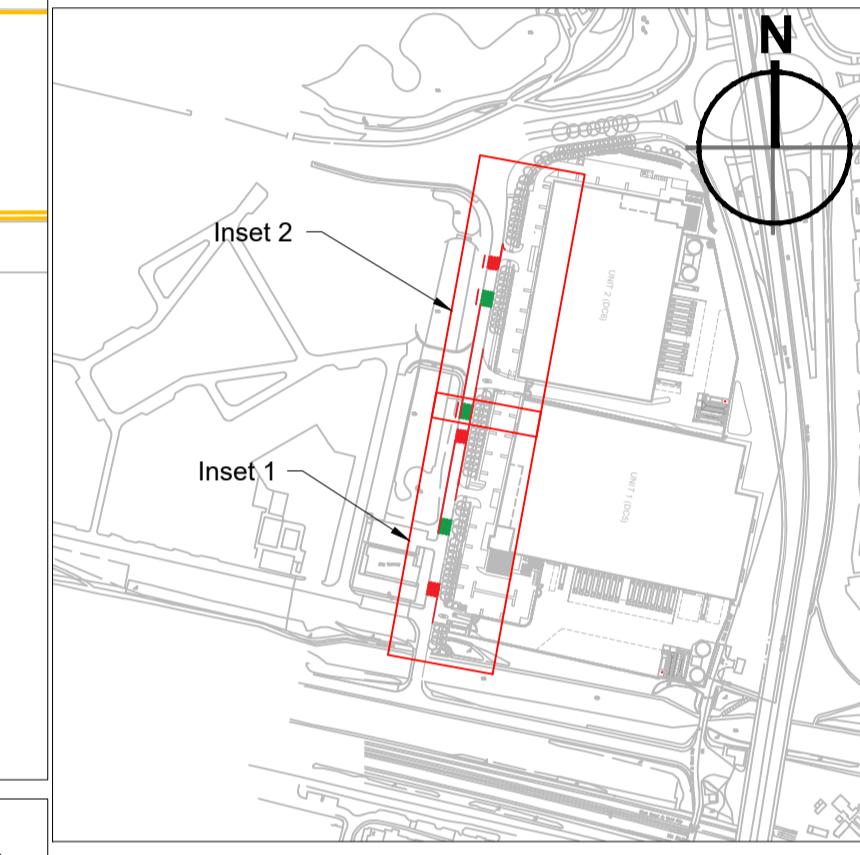
The proposed relocation of the raised tables will allow unobstructed access into new accesses being created for the adjacent development.

- © 2023 RPS Group
- Notes
1. This drawing has been prepared in accordance with the scope of RPS's appointment with its client and is subject to the terms and conditions of that appointment. RPS accepts no liability for any use of this document other than by its client and only for the purposes for which it was prepared and provided.
 2. If received electronically it is the recipient's responsibility to print to correct scale. Only written dimensions should be used.
 3. This drawing should be read in conjunction with all other relevant drawings and specifications.
 4. All works shown within the Public Highway are subject to the prior Approval of London Borough of Hillingdon.

- Key:
- Extent of S.278 Works
 - Highway boundary
 - Exg yellow road markings to be removed
 - Exg yellow road markings to remain
 - New yellow road markings
 - New Speed Table
 - Exg Speed Table to be removed



Inset 1
Scale 1:250



Inset 2
Scale 1:250

Key Plan
Not to Scale

P01	First Issue	AB	SH	19.04.23
Rev	Description	By	Ckd	Date



Sherwood House, Sherwood Avenue,
Newark, Nottinghamshire, NG24 1QQ
T:01636 605 700 E: rpsnewark@rpsgroup.com



Client
Project
Prologis Park West London
Expansion

Title
Highways TRO Plan
Existing Yellow Lines Extent

RPS Project Number NK020967	Scale @ A1 1:250	Date Created 18.04.23
Task Team Manager SH	Information Author AB	Task Information Manager SH

Status
S2 (Suitable for Information)

Document Number 020967-RPS-SI-XX-DR-CR-0801	Revision P01
--	-----------------

Project Code - Originator - Zone - Level - Type - Role - Drawing Number
rpsgroup.com

