

LONDON BOROUGH OF HILLINGDON
THE HILLINGDON (WAITING AND LOADING RESTRICTION)
(CONSOLIDATION) ORDER 1994 (AMENDMENT) ORDER 2020
THE HILLINGDON (FREE PARKING PLACES) (DISABLED PERSONS)
TRAFFIC ORDER 2018 (AMENDMENT) ORDER 2020
THE HILLINGDON (ON STREET PARKING PLACES) (RUISLIP LIDO)
(RESIDENTS) ZONES RL, RL2 & RL3 ORDER 2020
THE HILLINGDON (ON-STREET PARKING PLACES) (WEST RUISLIP)
(RESIDENTS ZONES WR1 & WR2) ORDER 2020
THE HILLINGDON (ON STREET PARKING PLACES) (HARLINGTON ROAD)
(RESIDENTS) ZONE HR ORDER 2020
THE HILLINGDON (ON STREET PARKING PLACES) (HILLINGDON HOSPITAL PARKING
MANAGEMENT SCHEME) (RESIDENTS) ZONE HH (AMENDMENT) ORDER 2020
THE HILLINGDON (HEATHROW)(ZONE H1) (ON-STREET PARKING PLACES)
(CONSOLIDATION) ORDER 2018 (AMENDMENT) ORDER 2020
SECTION 90 OF THE HIGHWAYS ACT 1980

Hillingdon Council gives notice that it proposes to make these Orders which will:

1. Install 'at any time' waiting restrictions in sections of roads as set out in the schedule to this notice below.

2. Establish permit parking places (operational between '9am to 10pm everyday') in which a vehicle may be left during the permitted hours if it displays a valid Zone HR permit in the service road fronting Nos. 26 to 82 Harlington Road and Hilliers Avenue, Uxbridge.

3. Convert the existing '8am to 6.30pm Monday to Saturday' waiting restrictions on both sides of Harlington Road, Uxbridge between the junction with Uxbridge Road to outside No. 25 Harlington Road to 'at any time' waiting restrictions.

4. Establish permit parking places (operational '9am to 7pm Saturday, Sunday, Bank and Public Holidays between 1st March and 31st October') in which a vehicle may be left during the permitted hours if it displays a valid Zone RL3 permit in parts of Breakspear Road and St Catherines Road, Ruislip.

5. Extend the existing waiting restrictions operational '8am to 6.30pm' on Breakspear Road, Ruislip opposite the junction with Withy Lane by 6 metres.

6. Introduce waiting restrictions operational '9am to 7pm Saturday, Sunday, Bank and Public Holidays between 1st March and 31st October' in parts of St Catherines Road, Ruislip.

7. Introduce a permit holders past this point residents' parking scheme in Plough Farm Close, Standale Grove and Woodside Close, Ruislip (operational '9am to 7pm Saturday, Sunday, Bank and Public Holidays between 1st March and 31st October') in which a vehicle may be left during the permitted hours if it displays a valid Zone RL3 permit.

8. Establish permit parking places (operational '9.30am to 10.30am and 3.30pm to 4.30pm Monday to Friday') in which a vehicle may be left during the permitted hours if it displays a valid Zone WR2 permit in parts of Bembridge Gardens and Chichester Avenue, Ruislip.

9. Introduce waiting restrictions operational '9.30am to 10.30am and 3.30pm to 4.30pm Monday to Friday' in parts Bembridge Gardens, Chichester Avenue and Wood Lane, Ruislip.

10. Introduce a permit holders past this point residents' parking scheme in Hamble Close, Helford Close, Poole Close, Seaford Close and Whitstable Close, Ruislip (operational '9.30am to 10.30am and 3.30pm to 4.30pm Monday to Friday') in which a vehicle may be left during the permitted hours if it displays a valid Zone WR2 permit.

11. Install five speed cushions 75mm high with 1:20 gradient in the following sections of Cheney Street, Pinner:

- i) Two outside No. 4 Cheney Street.
- ii) Two outside No. 12 Cheney Street.
- iii) One outside No. 17 Cheney Street.

12. Install 'at any time' loading restrictions on York Road, Uxbridge from the junction with George Street, northwestwards for a distance of 20 metres.

13. Remove a section of Zone HH permit holder parking place outside No. 3 Bramble Close, Hillingdon to facilitate the installation of a new vehicle crossing, replace with 'Monday to Friday 9am to 5pm' waiting restrictions.

14. Install an additional Zone H1 permit holder parking place in Hall Lane, Harlington adjacent to No. 380 High Street, Harlington.

15. Install a blue badge disabled parking bay outside No. 75 Tudor Road, Hayes.

16. Convert part of the existing Zone U6 permit holder parking place outside Nos. 1 to 23 Barnsfield Place, Uxbridge to a blue badge disabled parking bay.

17. Remove the following redundant blue badge disabled parking bays:

- i) Outside No. 24 Yeading Fork, Hayes
- ii) Outside No. 13 Ash Close, Harefield
- iii) Outside No. 6 Skipton Drive, Hayes
- iv) Outside No. 26 Drayton Gardens, West Drayton
- v) Outside No. 55 Wingfield Way, Ruislip
- vi) Outside No. 55 York Road, Northwood

RESIDENTS PERMITS - £0 - 1st vehicle, all subsequent - £65 per annum.

VISITORS VOUCHERS - First book of 10 per household per annum- free. £8 - per book of 10 thereafter.

Copies of the notice of proposals, proposed Orders together with full details, plans and the Council's statement of reasons for the proposals can be seen at Botwell Green, Charville, Eastcote, Harlington, Harefield, Hayes End, Ickenham, Northwood Hills, Manor Farm, Oak Farm, Ruislip Manor, Uxbridge, West Drayton, Yeading and Yiewsley libraries and by appointment at, Civic Centre, Uxbridge during normal office hours until 1st April 2020. Further information can be obtained by telephoning Residents Services on 01895 250631. If you wish to comment on, or object to the proposals please write by 1st April 2020, stating grounds for objection and your home address to Transport & Projects, Residents Services, Civic Centre, Uxbridge, Middlesex UB8 1UW quoting reference 3N/04/11/03/20. Dated this the 11th day of March 2020.

JEAN PALMER,

Deputy Chief Executive & Corporate Director of Residents Services.

SCHEDULE

PROPOSED 'AT ANY TIME' WAITING RESTRICTIONS

TEMPLE PARK, UXBRIDGE - At the junction with the Harlington Road service road.

HARLINGTON ROAD, UXBRIDGE - Throughout the rest of the service road fronting Nos. 26 to 82

Harlington Road along sections of the road where permit holder parking is not being proposed.

HILLIERS AVENUE, UXBRIDGE - Throughout the rest of Hilliers Avenue along sections of the road where permit holder parking is not being proposed.

BREAKSPEAR ROAD, RUISLIP

i) Along the northwestern side of the road between the junction with Fine Bush Lane to outside No. 12 Breakspear Road.

ii) Along the southeast side of the road between the junction with Howletts Lane up to the edge of the loading bay next to Bray House.

iii) On the southeast side of the road, across the dropped kerb opposite Crematorium Cottages.

STANDALE GROVE, RUISLIP - At the junction with St Catherines Road and Bury Avenue

BURY AVENUE, RUISLIP - At the junction with Standale Grove and St Catherines Road.

ST CATHERINES ROAD, RUISLIP - At the junction with Standale Grove and Bury Avenue.

WOODSIDE CLOSE, RUISLIP - At the junction with Bury Street.

LABURNUM GROVE, RUISLIP - At the junction with Bury Street.

PLOUGH FARM CLOSE, RUISLIP - At the junction with Bury Street.

ARLINGTON DRIVE, RUISLIP - At the junction with Bury Street.

BURY STREET, RUISLIP - Extend the existing double yellow lines between the junction with St Catherines Road to a point southeast of the junction with Plough Farm Close.

BEMBRIDGE GARDENS, RUISLIP - Within parts of the access road in the southern part of Bembridge Gardens leading to the garages behind Merlin Court.

POOLE CLOSE, RUISLIP - At the junction with Chichester Avenue.

CHICHESTER AVENUE, RUISLIP - At the junction with Poole Close.

MINET DRIVE, HAYES - Opposite the junction with Glenister Gardens.

WOODSTOCK GARDENS, HAYES - At the southern most junction with Lansbury Drive.

LANSBURY DRIVE, HAYES - At the southern most junction with Woodstock Gardens.

HARMONDSWORTH LANE, SIPSON - On the inside of the corner outside Nos. 34 to 46 Harmondsworth Lane.

GLEDWOOD DRIVE, HAYES - At the junction with Gledwood Avenue.

GLEDWOOD AVENUE, HAYES - At the junction with Gledwood Drive

CRANE GARDENS, HAYES -

i) Extend the existing double yellow lines outside No. 4 Crane Gardens by 11 metres.

ii) At the junction with Cranford Drive.

CRANFORD DRIVE, HAYES - At the junction with Crane Gardens.

STATEMENT OF REASONS

The proposed extensions to the West Ruislip and Ruislip Lido Parking Management Schemes are intended to prevent all day non-residential parking and promote road safety.

The proposed Parking Management Scheme on part of Harlington Road and Hilliers Avenue is intended to prevent all day non-residential parking and promote road safety.

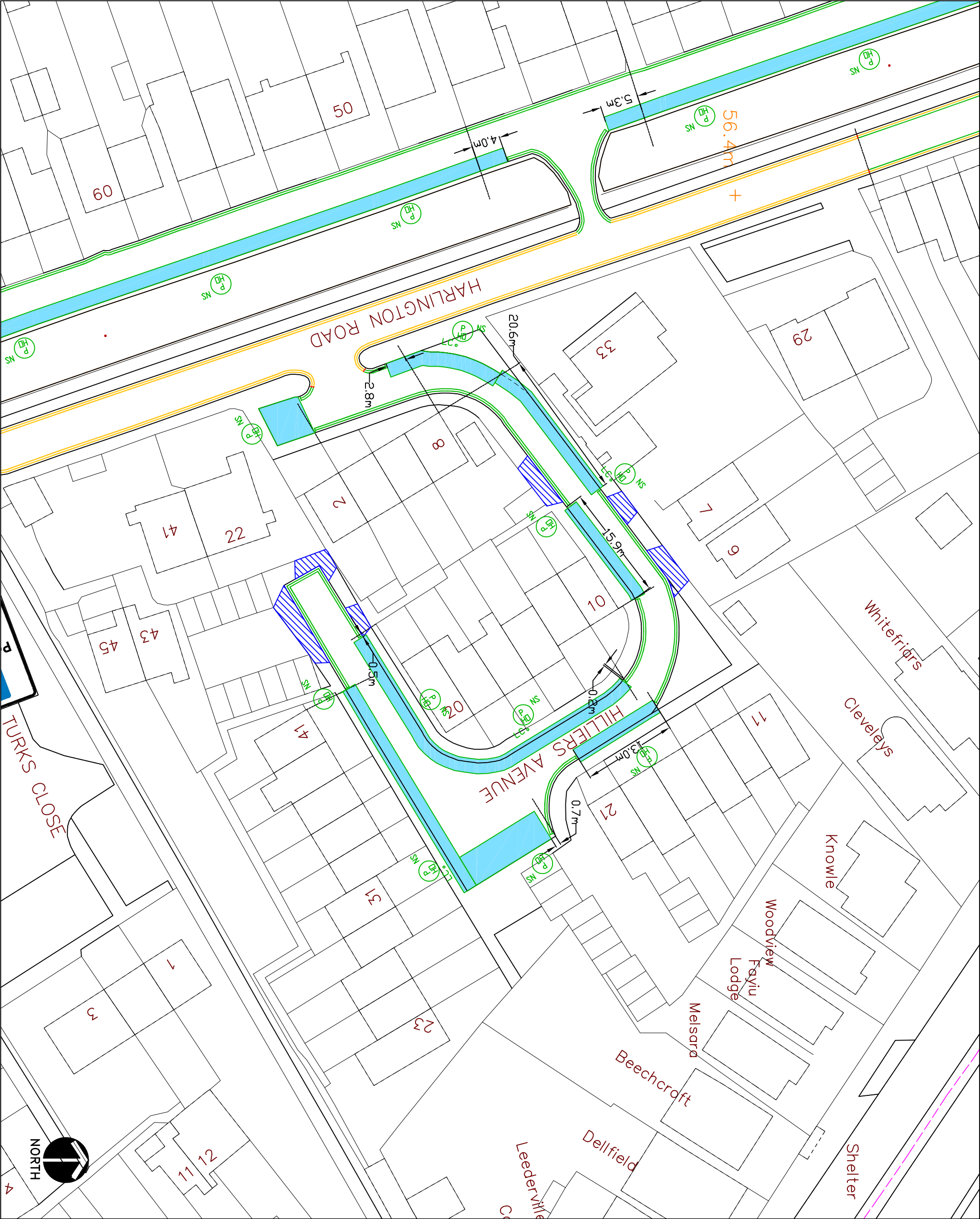
The proposed installation of 'at any time' waiting and loading restrictions is intended to remove obstructive parking to assist the free flow of traffic and promote road safety.

The proposed removal of part of the Zone HH permit holder parking place outside No. 3 Bramble Close, Hillingdon is intended to provide clear access to a new off-street parking area being created.

The proposed additional Zone H1 permit holder parking place in Hall Lane, Harlington will provide additional parking for residents and their visitors.

The proposed disabled parking bays are intended to benefit disabled people by providing parking bays for the sole use of "blue badge" holders. Redundant bays will be removed to provide more parking for residents and their visitors.

The proposed traffic calming measures are intended to enhance road safety on Cheney Street, Pinner without effecting emergency services.



KEY

EXISTING YELLOW LINE

NEW DOUBLE YELLOW LINE & TERMINAL

CROSSOVER

PERMIT HOLDER ONLY BAY ZONE HR OPERATIONAL 9AM TO 10PM EVERYDAY

This map is based upon Ordnance Survey material with the permission of Ordnance Survey on behalf of the Controller of Her Majesty's Stationary Office © Crown copyright.
Unauthorised reproduction infringes Crown copyright and may lead to prosecution or civil proceedings.
London Borough of Hillingdon 100019283 © 2019



HILLINGDON

LONDON

Residents Services, 3N04, Civic Centre, High Street, UB8 1UW,
London Borough of Hillingdon
Tel 01895 250 831

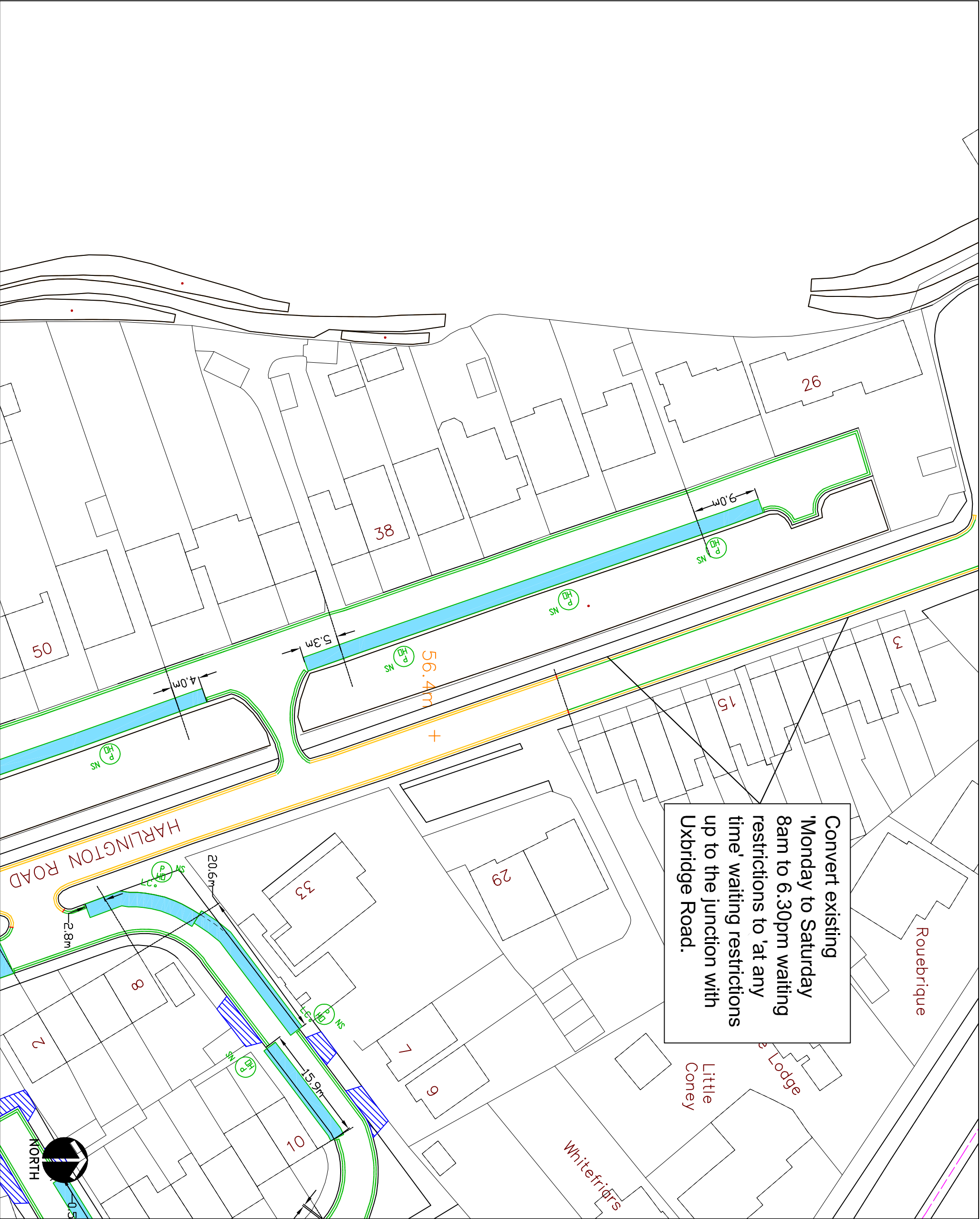
Project

Harlington Road area PMS

Description

Detailed design for formal consultation

Scale	Designed	Drawn	Date
NTS	KU	KU	23 Dec 19
Project No.	Drawing No.		
			Rev.



Convert existing
'Monday to Saturday
8am to 6.30pm waiting
restrictions to 'at any
time' waiting restrictions
up to the junction with
Uxbridge Road.

KEY

EXISTING YELLOW LINE

DMT

NEW DOUBLE YELLOW LINE & TERMINAL

CROSSOVER

PERMIT HOLDER ONLY BAY ZONE HR

OPERATIONAL 9AM TO 10PM EVERYDAY

This map is based upon Ordnance Survey material with the permission of Ordnance Survey on behalf of the Controller of Her Majesty's Stationary Office © Crown copyright.
Unauthorised reproduction infringes Crown copyright and may lead to prosecution or civil proceedings.
London Borough of Hillingdon 100019283 © 2019



HILLINGDON

LONDON

Residents Services, 3N04, Civic Centre, High Street, UB8 1UW,
London Borough of Hillingdon
Tel 01895 250 831

Project

Harlington Road area PMS

Description

Detailed design for formal consultation

Scale

NTS

Designed

KU

Drawn

KU

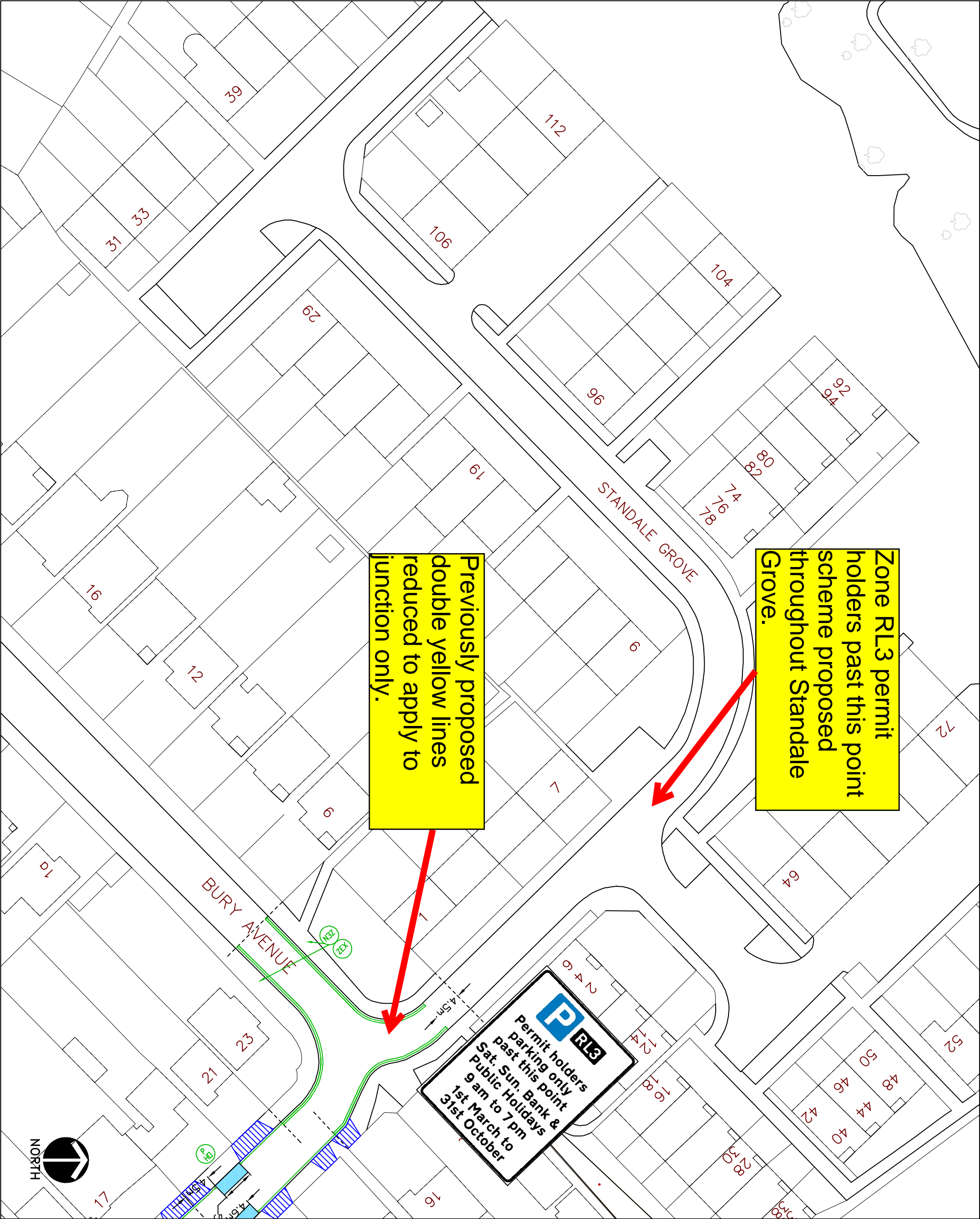
Date

23 Dec 19

Project No.

Drawing No.

Rev.



KEY

EXISTING YELLOW LINE

SAIT

NEW SINGLE YELLOW LINE & TERMINAL DMIT

NEW DOUBLE YELLOW LINE & TERMINAL

PERMIT HOLDER ONLY BAY

CROSSOVER

Scheme operating times:
Sat, Sun, Bank & Public
Holidays
9am to 7pm
1st March to 31st October

This map is based upon Ordnance Survey material with the permission of Ordnance Survey on behalf of the Controller of Her Majesty's Stationary Office © Crown copyright.
Unauthorised reproduction infringes Crown copyright and may lead to prosecution or civil proceedings.
London Borough of Hillingdon 100019283 © 2020

HILLINGDON

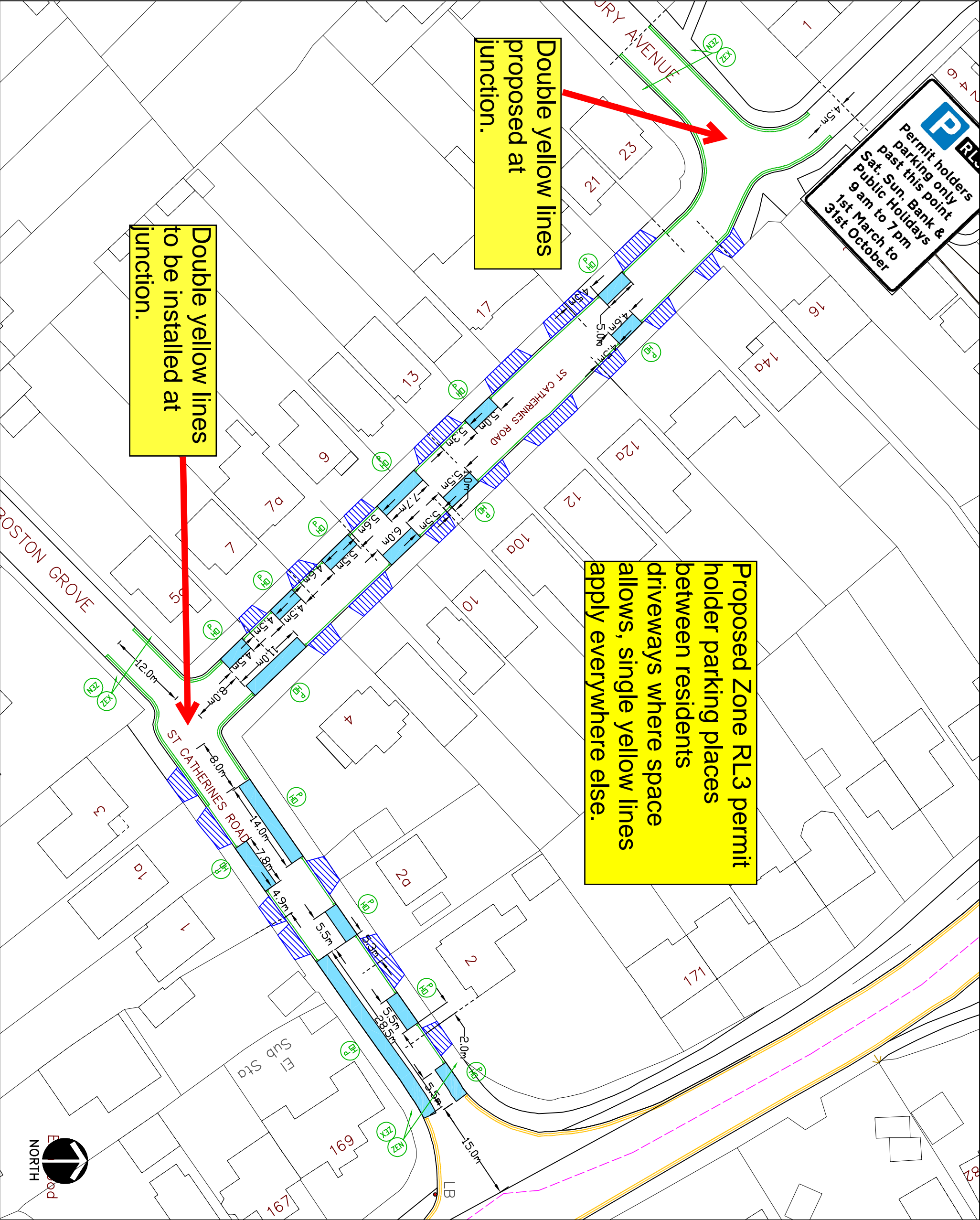
LONDON

Residents Services, 3/M04, Civic Centre, High Street, UB8 1UW,
London Borough of Hillingdon
Tel 01895 250 831

Project
Ruislip Lido Parking Management
Scheme Zone RL3

Description		
Standale Grove		

Scale	Designed	Drawn	Date
NTS	SA/KU	KU	28 Jan 20
ZONE RL 3 PLAN 6			
7.24 V1			



KEY

- EXISTING YELLOW LINE
- NEW SINGLE YELLOW LINE & TERMINAL
- NEW DOUBLE YELLOW LINE & TERMINAL
- PERMIT HOLDER ONLY BAY
- CROSSOVER

Scheme operating times:
Sat, Sun, Bank & Public
Holidays
9am to 7pm
1st March to 31st October

This map is based upon Ordnance Survey material with the permission of Ordnance Survey on behalf of the Controller of Her Majesty's Stationary Office © Crown copyright.
Unauthorised reproduction infringes Crown copyright and may lead to prosecution or civil proceedings.
London Borough of Hillingdon 100019283 © 2020



HILLINGDON
LONDON

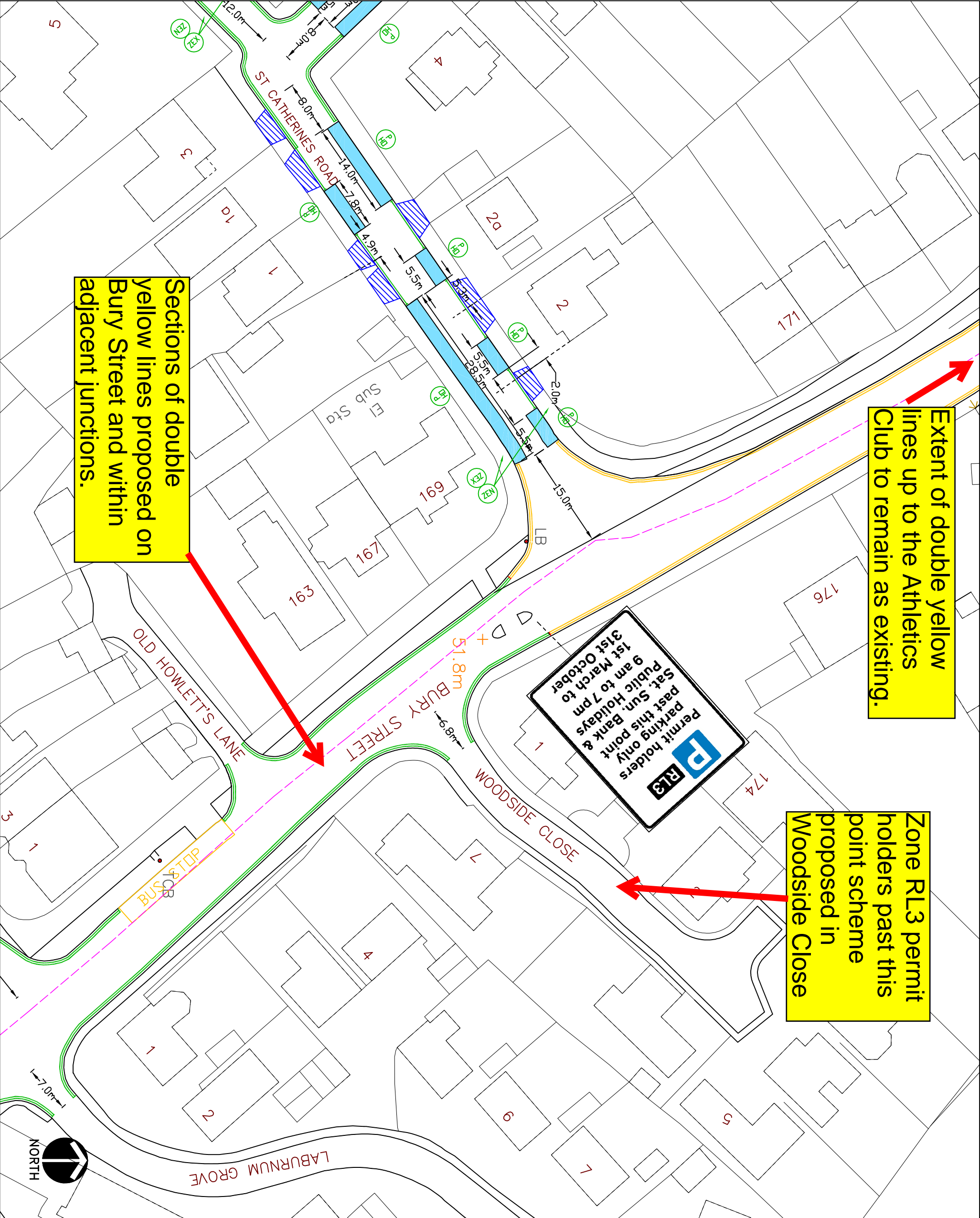
Residents Services, 3N04, Civic Centre, High Street, UB8 1UW,
London Borough of Hillingdon
Tel 01895 250 831

Project
Ruislip Lido Parking Management
Scheme Zone RL3

Description		
St Catherine's Road		

Scale	Designed	Drawn	Date
NTS	SA/KU	KU	28 Jan 20

ZONE RL 3 PLAN 5
7.24 V1



Extent of double yellow lines up to the Athletics Club to remain as existing.

Zone RL3 permit holders past this point scheme proposed in Woodside Close

Sections of double yellow lines proposed on Bury Street and within adjacent junctions.

Permit holders past this point Sat, Sun, Bank & Public Holidays 9 am to 7 pm 1st March to 31st October

- KEY**
- EXISTING YELLOW LINE
 - NEW SINGLE YELLOW LINE & TERMINAL
 - NEW DOUBLE YELLOW LINE & TERMINAL
 - PERMIT HOLDER ONLY BAY
 - CROSSOVER

Scheme operating times:
Sat, Sun, Bank & Public Holidays
9am to 7pm
1st March to 31st October

This map is based upon Ordnance Survey material with the permission of Ordnance Survey on behalf of the Controller of Her Majesty's Stationary Office © Crown copyright.
Unauthorised reproduction infringes Crown copyright and may lead to prosecution or civil proceedings.
London Borough of Hillingdon 100019283 © 2020

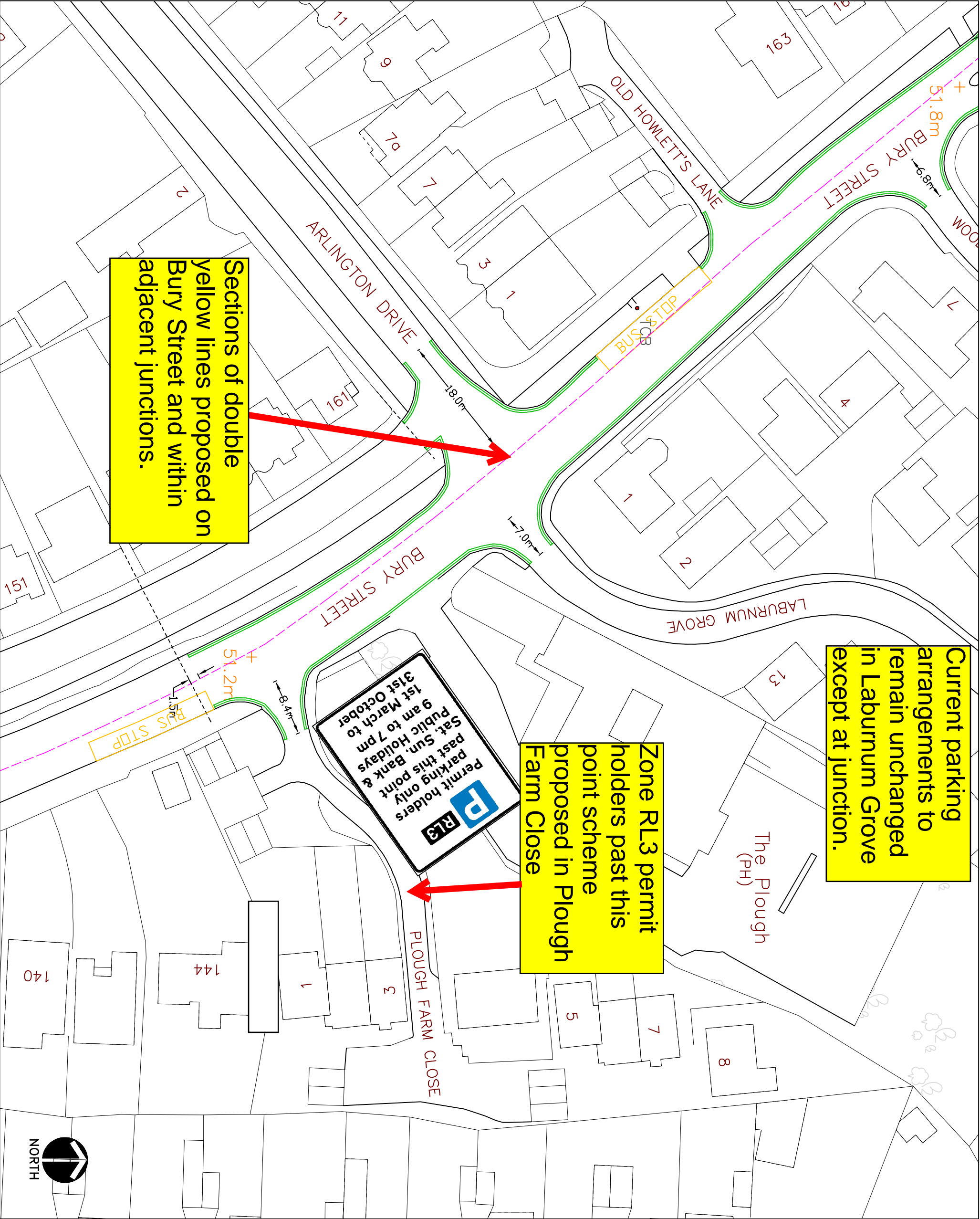
HILLINGDON
London
Residents Services, 3N04, Civic Centre, High Street, UB8 1UW,
London Borough of Hillingdon
Tel 01895 250 831

Project
Ruislip Lido Parking Management
Scheme Zone RL3

Description
Bury Street (Near Woodside Close)

Scale	Designed	Drawn	Date
NTS	SA/KU	KU	28 Jan 20

ZONE RL 3 PLAN 3
7.24 V1



Current parking arrangements to remain unchanged in Laburnum Grove except at junction.

Zone RL3 permit holders past this point scheme proposed in Plough Farm Close

Permit holders past this point only
Sat, Sun, Bank & Public Holidays
9am to 7pm
31st October to 1st March

Sections of double yellow lines proposed on Bury Street and within adjacent junctions.

- KEY**
- EXISTING YELLOW LINE
 - NEW SINGLE YELLOW LINE & TERMINAL
 - NEW DOUBLE YELLOW LINE & TERMINAL
 - PERMIT HOLDER ONLY BAY
 - CROSSOVER

Scheme operating times:
Sat, Sun, Bank & Public Holidays
9am to 7pm
1st March to 31st October

This map is based upon Ordnance Survey material with the permission of Ordnance Survey on behalf of the Controller of Her Majesty's Stationary Office © Crown copyright.
Unauthorised reproduction infringes Crown copyright and may lead to prosecution or civil proceedings.
London Borough of Hillingdon 100019283 © 2020

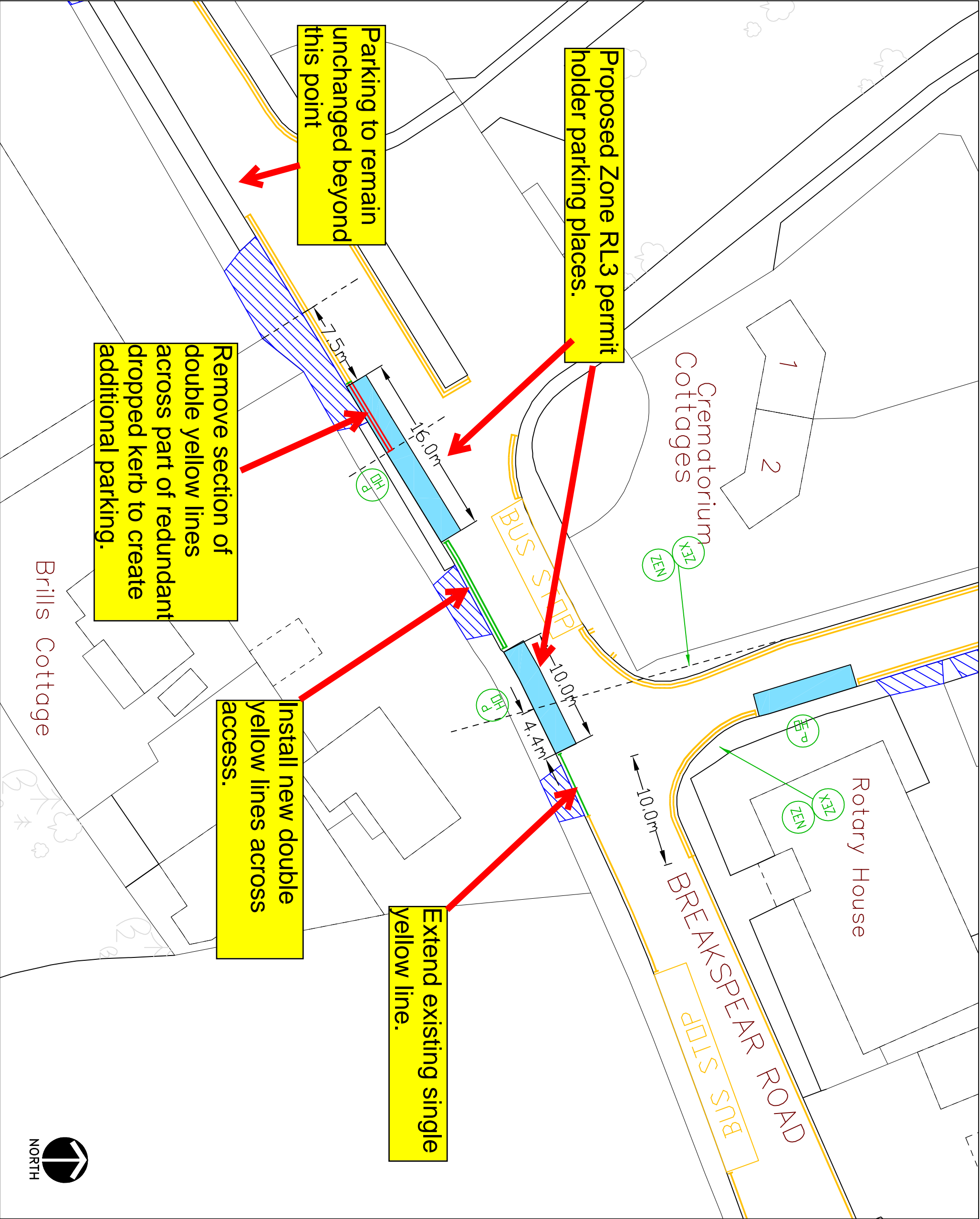
HILLINGDON
London
Residents Services, 3N04, Civic Centre, High Street, UB8 1UW,
London Borough of Hillingdon
Tel 01895 250 831

Project
Ruislip Lido Parking Management
Scheme Zone RL3

Description
Bury Street (Near Plough Farm Close)

Scale	Designed	Drawn	Date
NTS	SA/KU	KU	28 Jan 20

ZONE RL 3 PLAN 4
7.24 V1



- KEY**
- EXISTING YELLOW LINE
 - NEW SINGLE YELLOW LINE & TERMINAL
 - NEW DOUBLE YELLOW LINE & TERMINAL
 - PERMIT HOLDER ONLY BAY
 - CROSSOVER

Scheme operating times:
Sat, Sun, Bank & Public
Holidays
9am to 7pm
1st March to 31st October

This map is based upon Ordnance Survey material with the permission of Ordnance Survey on behalf of the Controller of Her Majesty's Stationary Office © Crown copyright.
Unauthorised reproduction infringes Crown copyright and may lead to prosecution or civil proceedings.
London Borough of Hillingdon 100019283 © 2020


HILLINGDON
London
Residents Services, 3/M04, Civic Centre, High Street, UB8 1UW,
London Borough of Hillingdon
Tel 01895 250 831

Project
Ruislip Lido Parking Management
Scheme Zone RL3

Description
Breakspear Road, Ruislip
(Near Bury Street junction)

Scale	Designed	Drawn	Date
NTS	SA/KU	KU	28 Jan 20

ZONE RL 3 PLAN 2
7.24 V1

Proposed 'Monday to Friday 9.30am to 10.30am and 3.30pm to 4.30pm' waiting restrictions along the south side of Wood Lane between the Chichester Avenue junctions. Residents of Wood Lane entitled to Zone WR2 permits and visitor vouchers to park within the rest of the scheme.

Proposed permit holders past this point schemes in Hamble Close, Helford Close, Poole Close, Seaford Close and Whitstable Close.

P **WR2**
Permit holders parking only past this point
Mon - Fri
9.30 - 10.30 am
3.30 - 4.30 pm

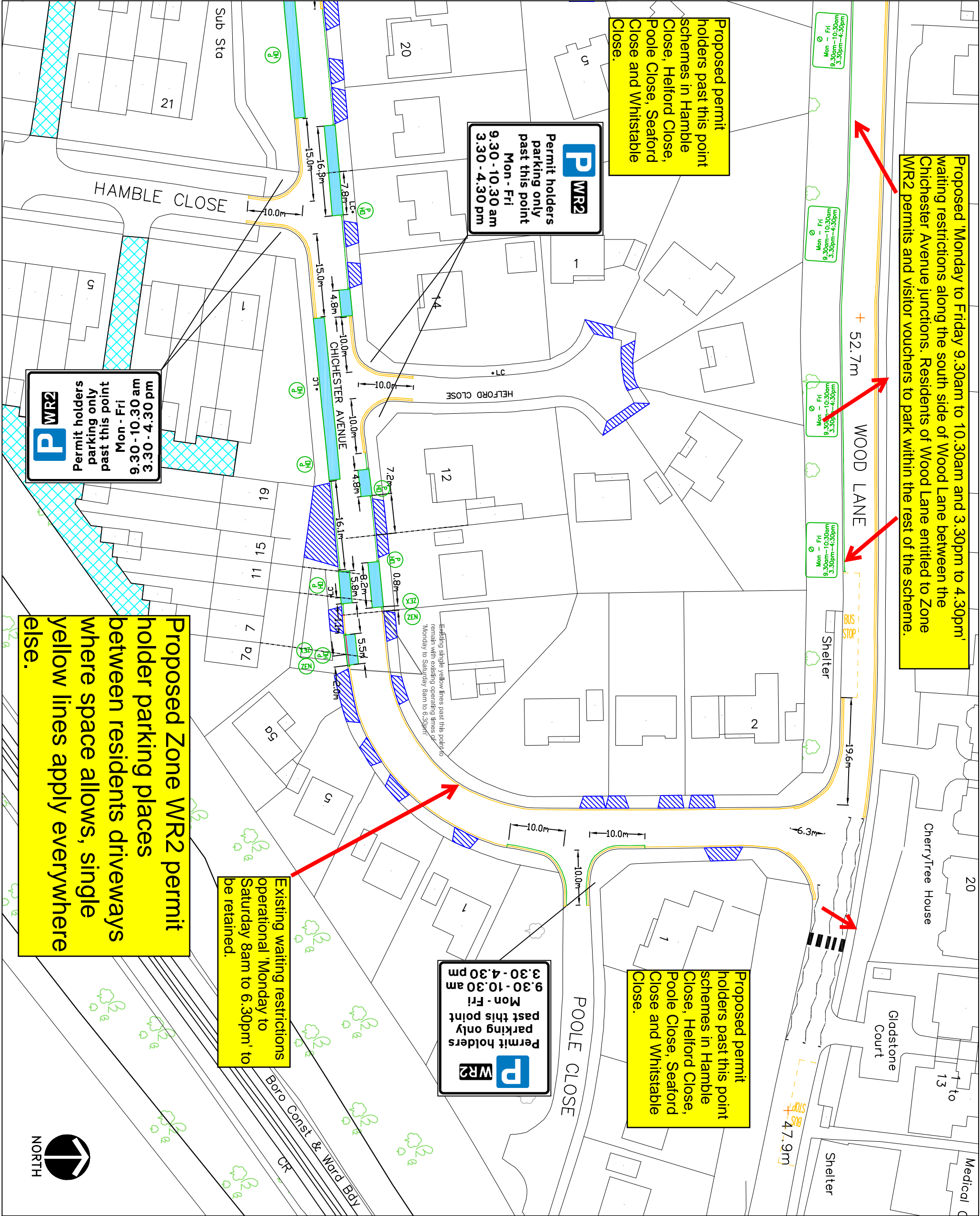
P **WR2**
Permit holders parking only past this point
Mon - Fri
9.30 - 10.30 am
3.30 - 4.30 pm

Proposed Zone WR2 permit holder parking places between residents driveways where space allows, single yellow lines apply everywhere else.

Existing waiting restrictions operational 'Monday to Saturday 8am to 6.30pm' to be retained.

Proposed permit holders past this point schemes in Hamble Close, Helford Close, Poole Close, Seaford Close and Whitstable Close.

P **WR2**
Permit holders parking only past this point
Mon - Fri
9.30 - 10.30 am
3.30 - 4.30 pm



- KEY**
- EXISTING YELLOW LINE
 - BURN OFF ROAD MARKING
 - PROPOSED SINGLE YELLOW LINE
 - LAMP COLUMN
 - CROSSOVER
 - PERMIT HOLDER ONLY BAY
 - PERMIT HOLDER ONLY SIGN
 - ZONE ENTRY SIGN
 - ZONE EXIT SIGN

Proposed scheme operating times 'Monday to Friday 9.30am to 10.30am and 3.30pm to 4.30pm'

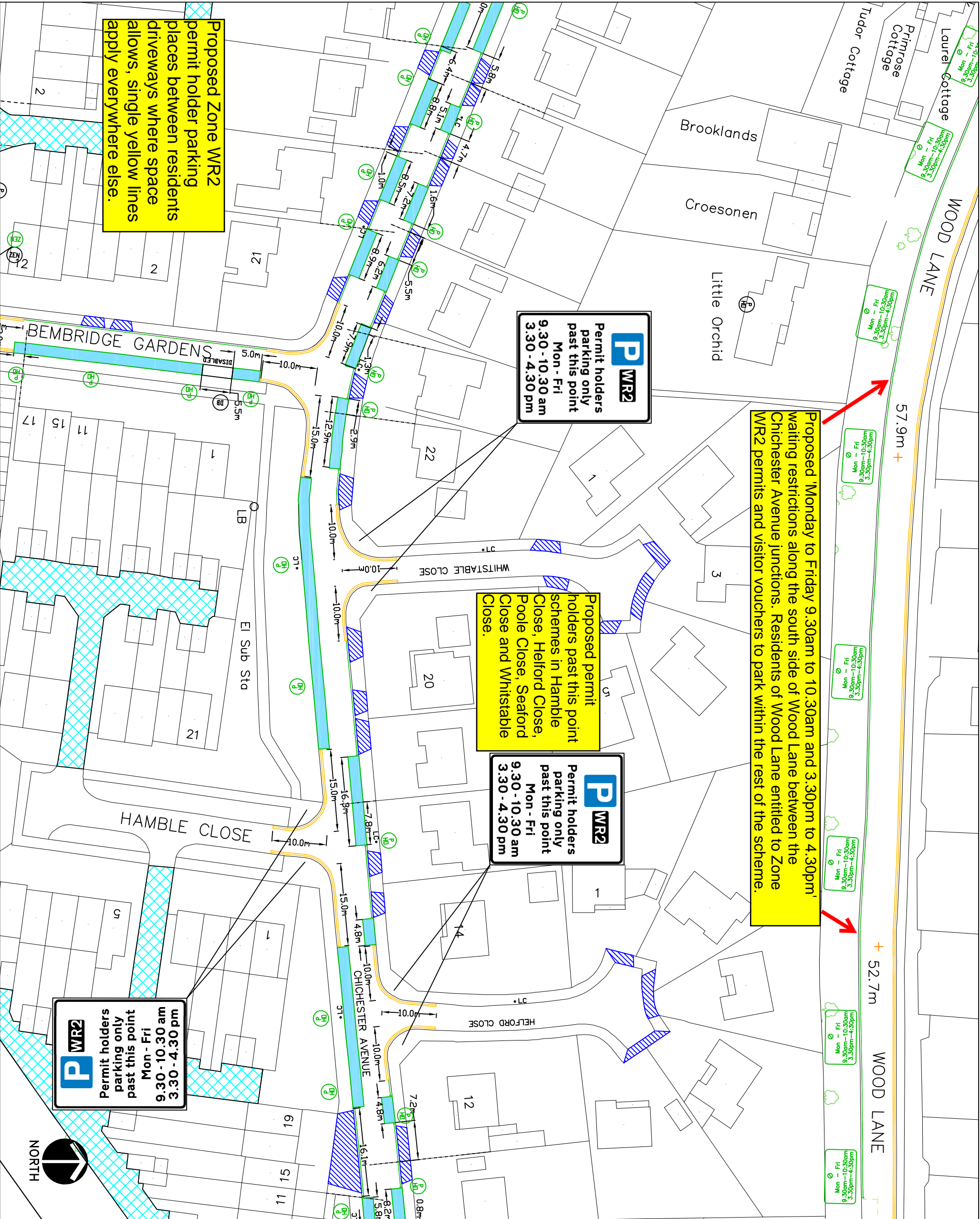
Plan 1

This map is based upon Ordnance Survey material with the permission of Ordnance Survey on behalf of the Controller of Her Majesty's Stationary Office © Crown copyright. Unauthorised reproduction infringes Crown copyright and may lead to prosecution or civil proceedings.
London Borough of Hillingdon 100019283 ©2019

HILLINGDON
LONDON
TRANSPORT & PROJECTS
RESIDENTS SERVICES DIRECTORATE
Civic Centre, 4th Floor, Hill Street, Uxbridge, Ux8 1UW
Tel: 01895 277069/01895 288976

Proposed extension to the West Ruislip Parking Management Scheme
Zone WR2

Scale	Designed	Drawn	Date
NTS	KU	KU	09/10/19



- KEY**
- EXISTING YELLOW LINE
 - BURN OFF ROAD MARKING
 - SIT
 - PROPOSED SINGLE YELLOW LINE
 - LAMP COLUMN
 - CROSSOVER
 - PERMIT HOLDER ONLY BAY
 - PERMIT HOLDER ONLY SIGN
 - ZONE ENTRY SIGN
 - ZONE EXIT SIGN

Proposed scheme operating times
'Monday to Friday
9.30am to 10.30am and
3.30pm to 4.30pm'

Plan 2

This map is based upon Ordnance Survey material with the permission of Ordnance Survey on behalf of the Controller of Her Majesty's Stationary Office © Crown copyright. Unauthorised reproduction infringes Crown copyright and may lead to prosecution or civil proceedings.
London Borough of Hillingdon 100019283 ©2019



TRANSPORT & PROJECTS
RESIDENTS SERVICES DIRECTORATE
Civic Centre, 44/45A, High Street, Uxbridge, UB8 3UW
Tel: 01895 277000/01895 288070

Proposed extension to the West Ruislip Parking Management Scheme
Zone WR2

Scale	Designed	Drawn	Date
NTS	KU	KU	09/10/19

Proposed 'Monday to Friday 9.30am to 10.30am and 3.30pm to 4.30pm' waiting restrictions along the south side of Wood Lane between the south side of Wood Lane junctions. Residents of Wood Lane entitled to Zone WR2 permits and visitor vouchers to park within the rest of the scheme.

Covert existing single yellow lines on corner to the same operational times as the rest of the scheme.

Proposed Zone WR2 permit holder parking places between residents driveways where space allows, single yellow lines apply everywhere else.

Proposed permit holders past this point schemes in Hamble Close, Helford Close, Poole Close, Seaford Close and Whitstable Close.

P **WR2**
Permit holders parking only past this point
Mon - Fri
9.30 - 10.30 am
3.30 - 4.30 pm

P **WR2**
Permit holders parking only past this point
Mon - Fri
9.30 - 10.30 am
3.30 - 4.30 pm

- KEY**
- EXISTING YELLOW LINE
 - BURN OFF ROAD MARKING
 - PROPOSED SINGLE YELLOW LINE
 - LAMP COLUMN
 - CROSSOVER
 - PERMIT HOLDER ONLY BAY
 - PERMIT HOLDER ONLY SIGN
 - ZONE ENTRY SIGN
 - ZONE EXIT SIGN

Proposed scheme operating times
'Monday to Friday 9.30am to 10.30am and 3.30pm to 4.30pm'

Plan 3

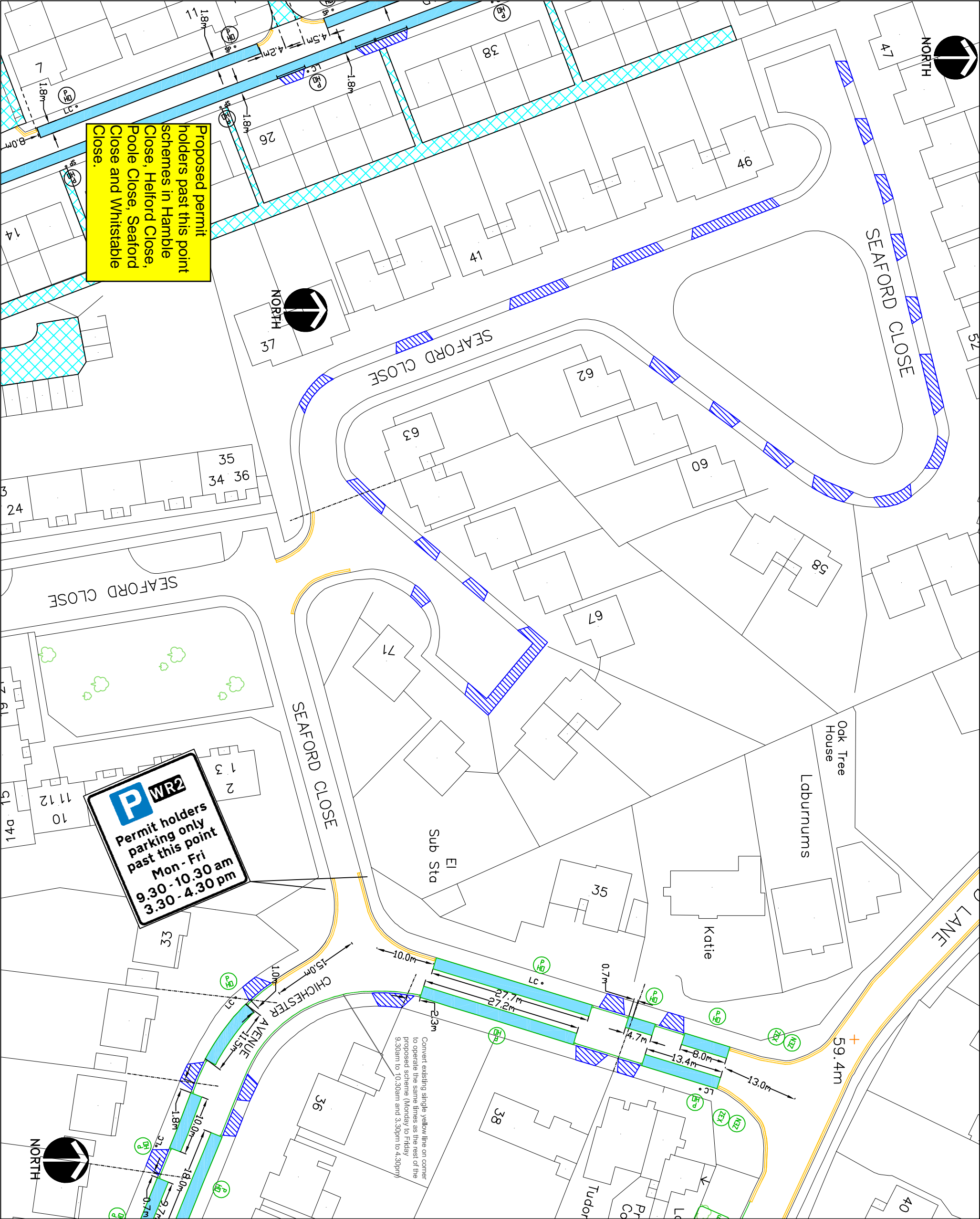
This map is based upon Ordnance Survey material with the permission of Ordnance Survey on behalf of the Controller of Her Majesty's Stationary Office. Crown copyright. Unauthorised reproduction infringes Crown copyright and may lead to prosecution or civil proceedings.
London Borough of Hillingdon 100019283 ©2019



TRANSPORT & PROJECTS
RESIDENTS SERVICES DIRECTORATE
Civic Centre, 4th/5th, High Street, Uxbridge, UB8 3UW
Tel: 01895 277007/01895 288976

Proposed extension to the West Ruislip Parking Management Scheme
Zone WR2

Scale NTS
Designed KU
Drawn KU
Date 09/10/19



Proposed permit holders past this point schemes in Hamble Close, Helford Close, Poole Close, Seaford Close and Whitstable Close.

P WR2
Permit holders parking only past this point
Mon - Fri
9.30 - 10.30 am
3.30 - 4.30 pm

- KEY**
- EXISTING YELLOW LINE
 - BURN OFF ROAD MARKING
 - SIT
 - PROPOSED SINGLE YELLOW LINE
 - LAMP COLUMN
 - CROSSOVER
 - PERMIT HOLDER ONLY BAY
 - PERMIT HOLDER ONLY SIGN
 - PERMIT HOLDER ONLY SIGN
 - ZONE ENTRY SIGN
 - ZONE EXIT SIGN

Proposed scheme operating times
'Monday to Friday
9.30am to 10.30am and
3.30pm to 4.30pm'

Plan Seaford

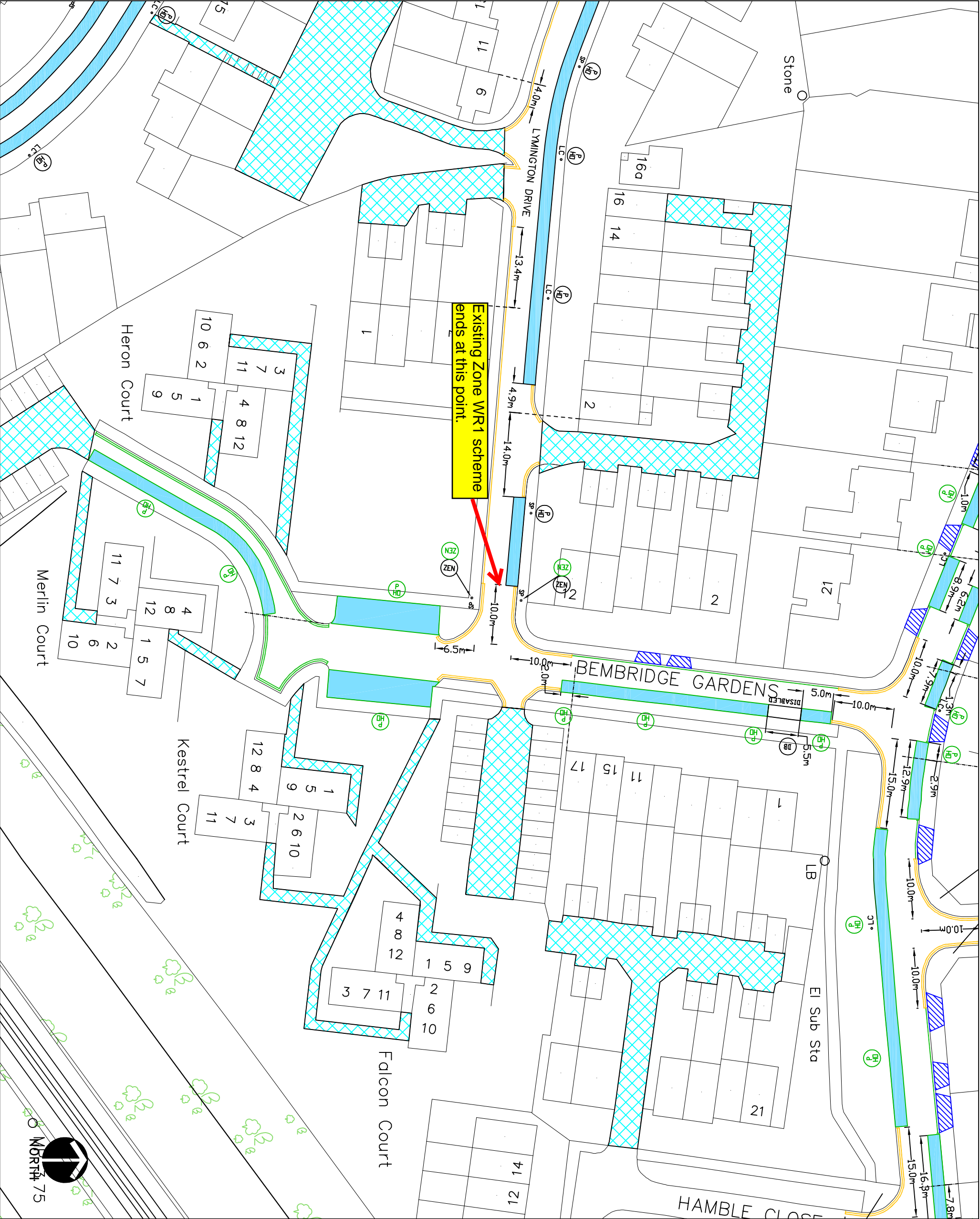
This map is based upon Ordnance Survey material with the permission of Ordnance Survey on behalf of the Controller of Her Majesty's Stationary Office. © Crown copyright. Unauthorised reproduction infringes Crown copyright and may lead to prosecution or civil proceedings.
London Borough of Hillingdon 100019283 ©2019



TRANSPORT & PROJECTS
RESIDENTS SERVICES DIRECTORATE
CWC CENTRE 4M/05, HIGH STREET, URBAN, URB 10W
Tel: 01895 277000/01895 288070

Proposed extension to the West Ruislip Parking Management Scheme
Zone WR2

Scale	Designed	Drawn	Date
NTS	KU	KU	09/10/19



- KEY**
- EXISTING YELLOW LINE
 - BURN OFF ROAD MARKING
 - SIT
 - PROPOSED SINGLE YELLOW LINE
 - LAMP COLUMN
 - CROSSOVER
 - PERMIT HOLDER ONLY BAY
 - PERMIT HOLDER ONLY SIGN
 - PERMIT HOLDER ONLY SIGN
 - ZONE ENTRY SIGN
 - ZONE EXIT SIGN

Proposed scheme operating times
'Monday to Friday
9.30am to 10.30am and
3.30pm to 4.30pm'

Plan Bembridge

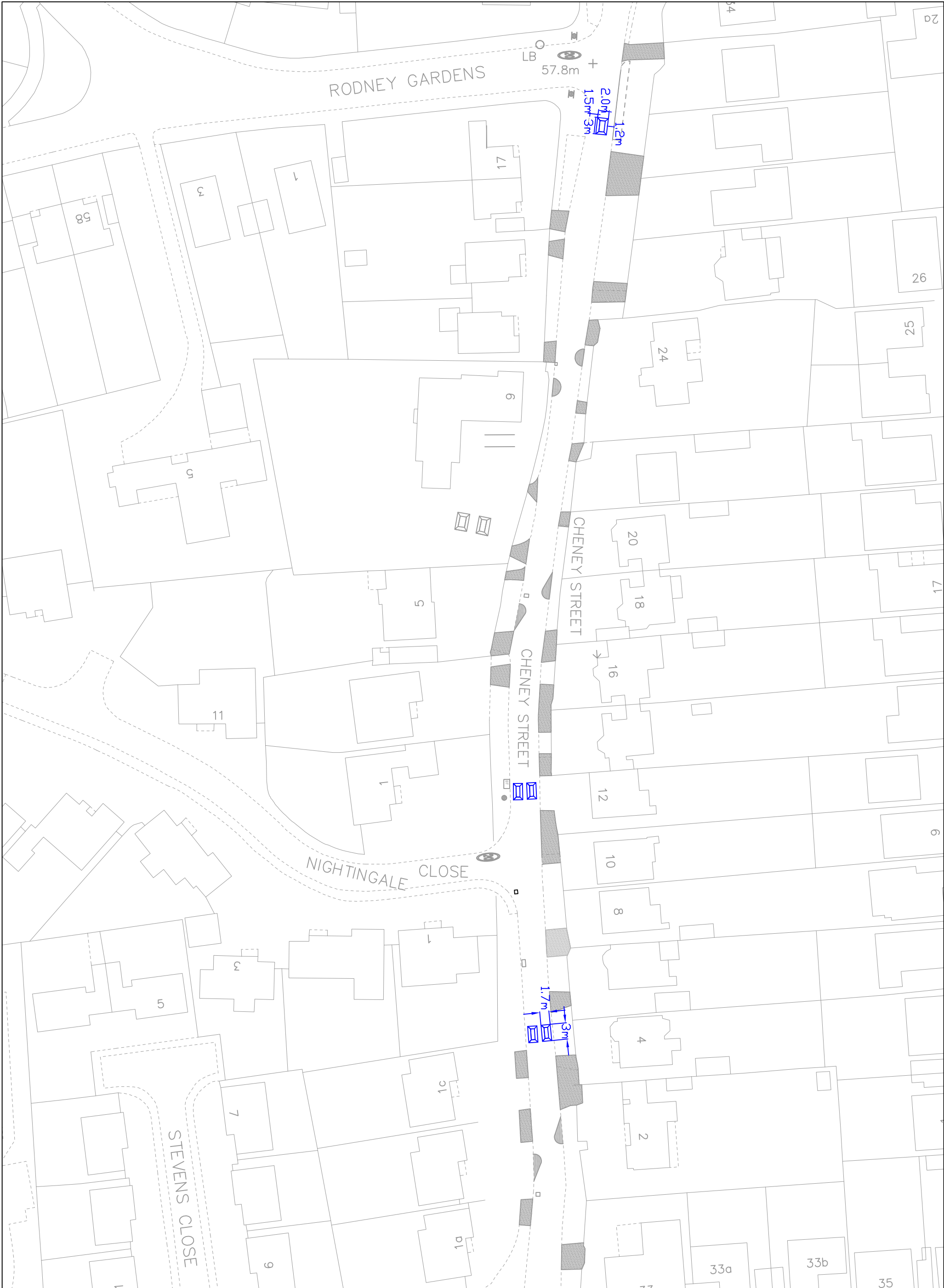
This map is based upon Ordnance Survey material with the permission of Ordnance Survey on behalf of the Controller of Her Majesty's Stationary Office. © Crown copyright. Unauthorised reproduction infringes Crown copyright and may lead to prosecution or civil proceedings.
London Borough of Hillingdon 100019283 ©2019

HILLINGDON
LONDON

TRANSPORT & PROJECTS
RESIDENTS SERVICES DIRECTORATE
CWC CENTRE, 40/42A, HIGH STREET, UXTON, UDB 10W
Tel: 01895 277009/01895 288976

Proposed extension to the West Ruislip Parking Management Scheme
Zone WR2

Scale	NTS	Designed	KU	Drawn	KU	Date	09/10/19
-------	-----	----------	----	-------	----	------	----------



Vehicle Crossover

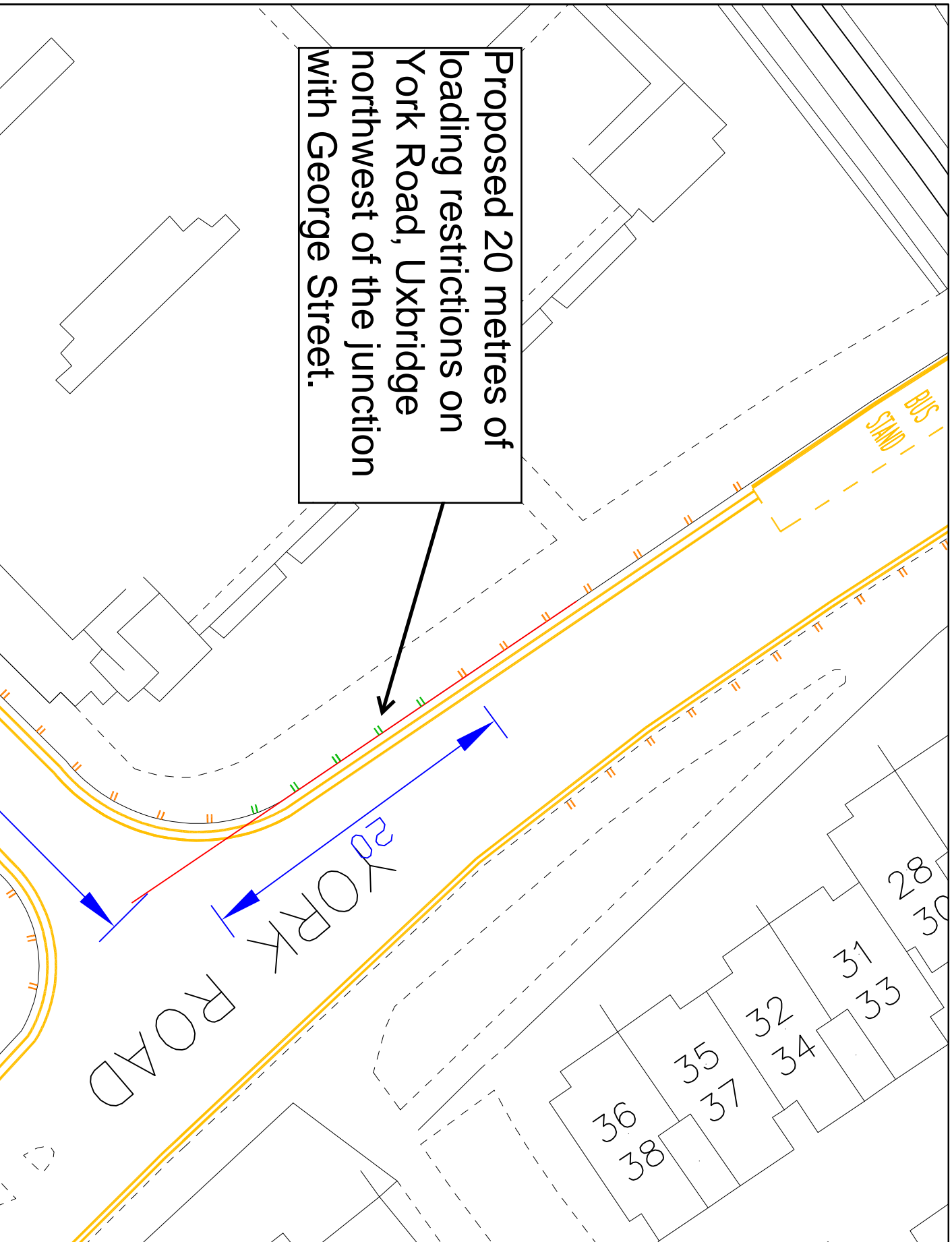
Granite Set Chicané


Speed cushions

London Borough of Hillingdon
Planning and Transport Department
Road Safety Programme
Cheney Street, Eastcote
Uxbridge, Middlesex UB8 3PH
Tel: 01895 831111
Email: transport@hillingdon.gov.uk
Website: www.hillingdon.gov.uk

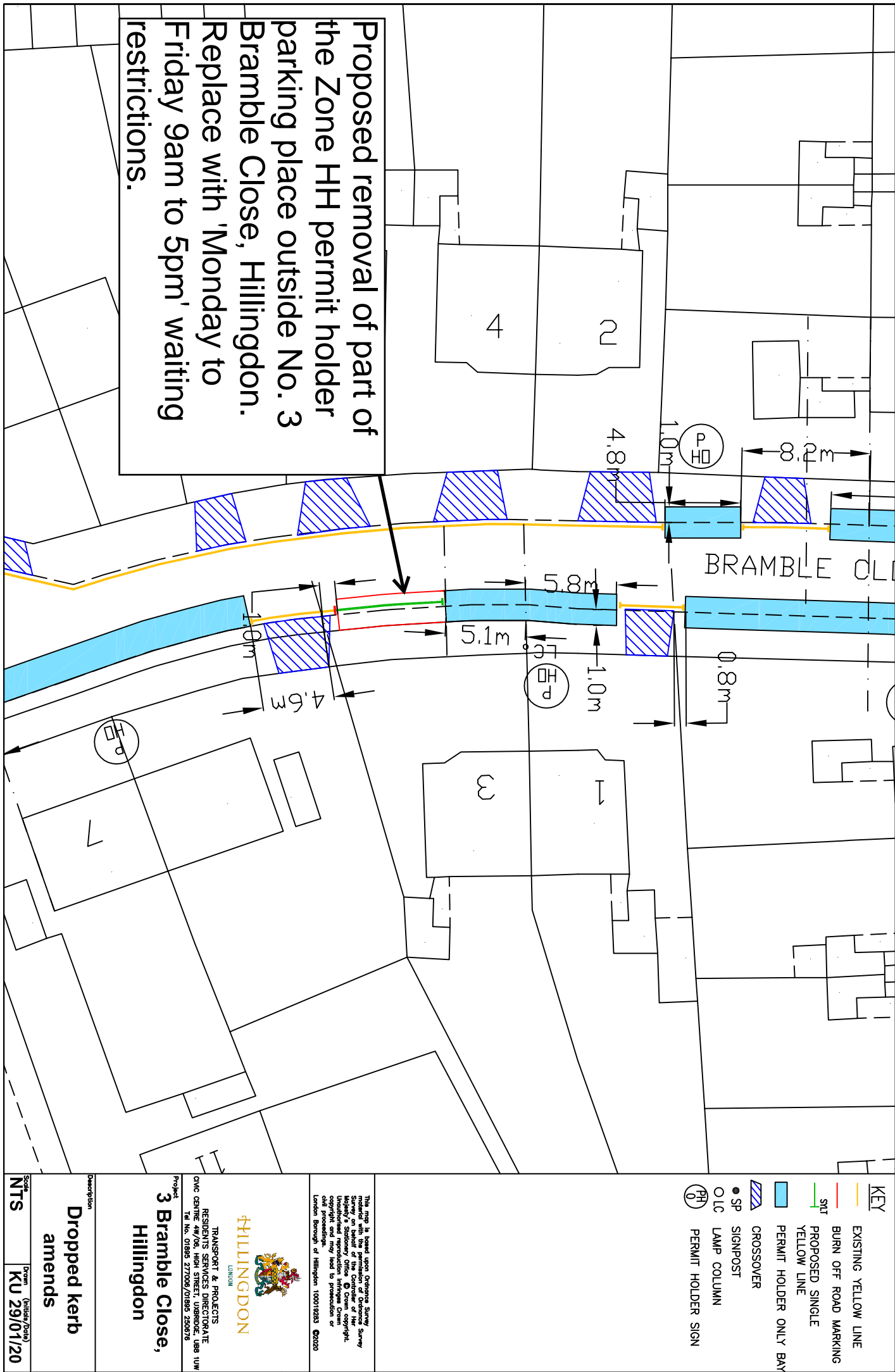
Project			
Road Safety Programme			
Cheney Street, Eastcote			
Drawn	Checked	Drawn	Check
N.T.S.	CH	07/15	10/15
Project No.	A		

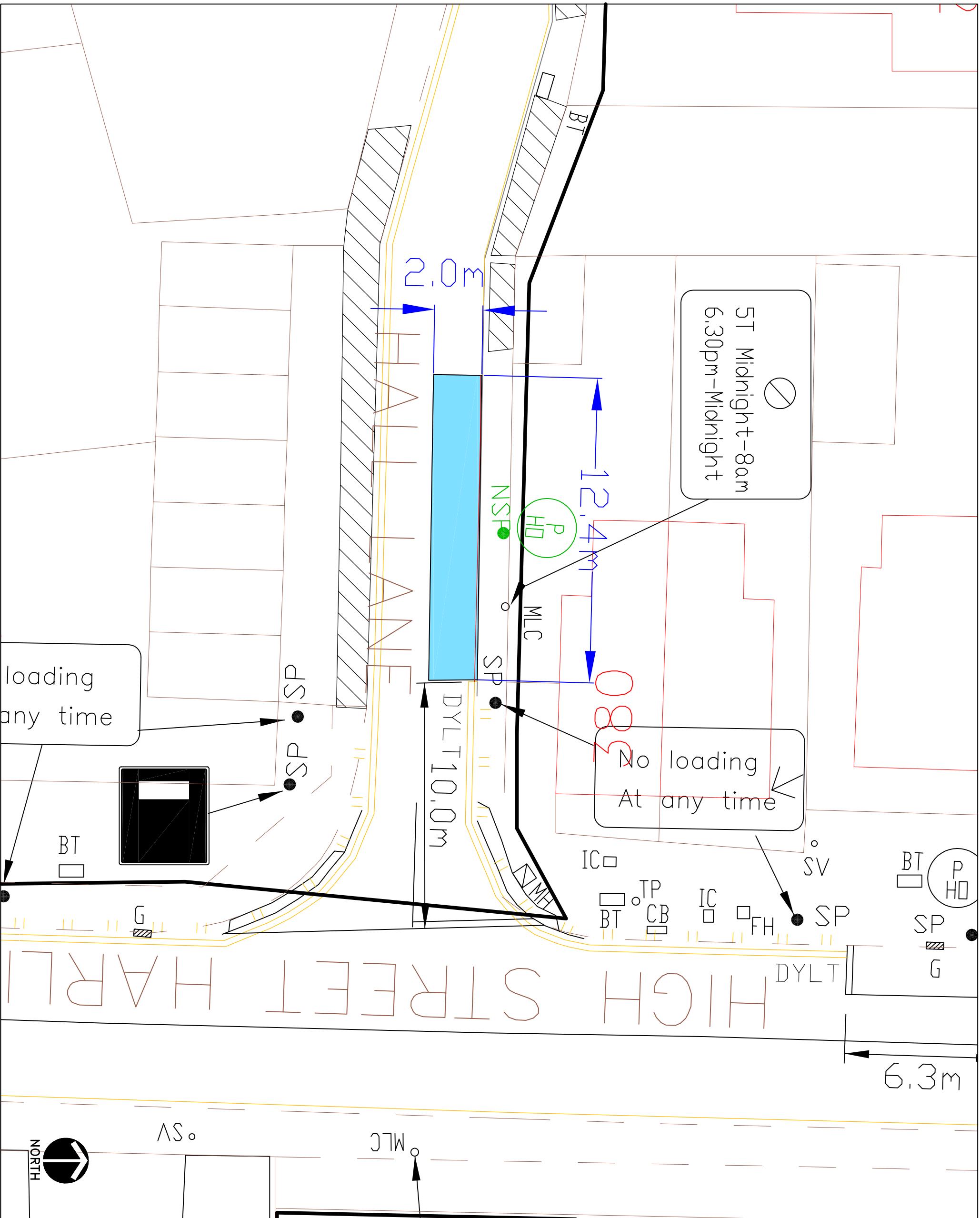
Appendix A



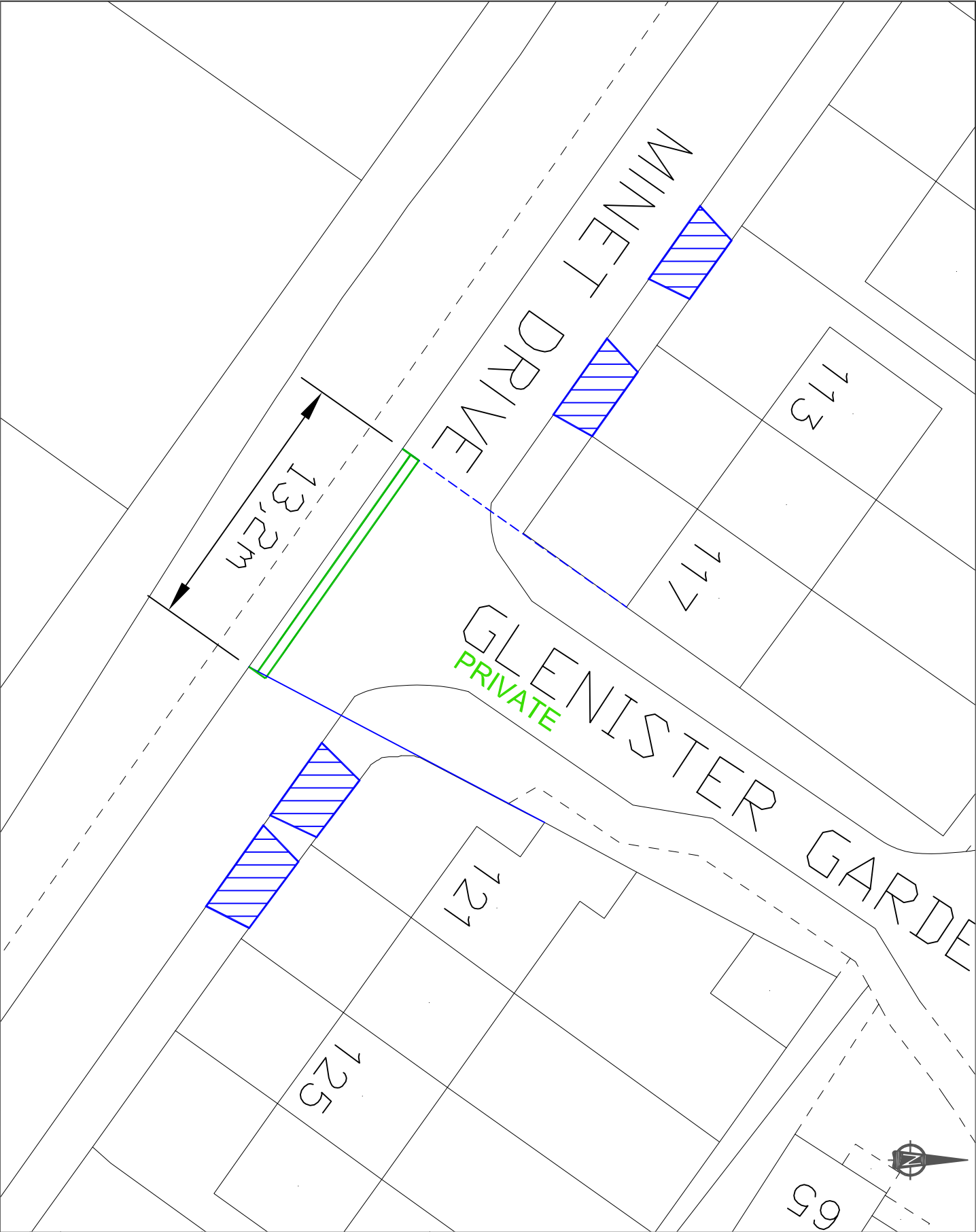
KEY	
—	EXISTING YELLOW LINE
	EXISTING 'AT ANY TIME' LOADING RESTRICTIONS
	PROPOSED 'AT ANY TIME' LOADING RESTRICTIONS
<p>This map is based upon Ordnance Survey material with the permission of Ordnance Survey. It is not to be used for navigation. Ordnance Survey is the Crown copyright. Unauthorised reproduction infringes Crown copyright and may lead to prosecution or civil proceedings.</p> <p>London Borough of Hillingdon 100019283 ©2019</p>	
<p>HILLINGDON LONDON</p> <p></p> <p>TRANSPORT & PROJECTS RESIDENTS SERVICES DIRECTORATE CIVIC CENTRE 44/06, HIGH STREET, UXBRIDGE, UB8 1UW Tel No. 01895 277006/01895 250676</p> <p>Project: York Road, Uxbridge</p> <p>Description: Propose loading restrictions</p>	
Scale NTS	Drawn (Initial/Date) KU 03/12/19

Appendix B





<p>KEY</p> <p>EXISTING YELLOW LINE</p> <p>PERMIT HOLDER ONLY BAY</p> <p>CROSSOVER</p> <p>NEW PERMIT HOLDER ONLY SIGN AND POST</p> <p>PARKING BAYS ARE 2m WIDE UNLESS NOTED</p>			
<p>Project</p> <p>Road safety Programme</p>			
<p>Description</p> <p>Hill Lane, Harlington</p>			
<p>Scale</p> <p>N.T.S</p>	<p>Designed</p> <p>CH</p>	<p>Drawn</p>	<p>Date</p> <p>Jan 2020</p>
<p>Project No.</p>	<p>Drawing No.</p>		
<p>Rev.</p>			



Proposed double
yellow lines

This map is based upon Ordnance Survey
data and is reproduced by permission of
Majesty's Stationery Office © Crown copyright.
Unauthorised reproduction infringes Crown
copyright and may lead to prosecution or
civil proceedings.
London Borough of Hillingdon 100019283 2019



HILLINGDON
LONDON

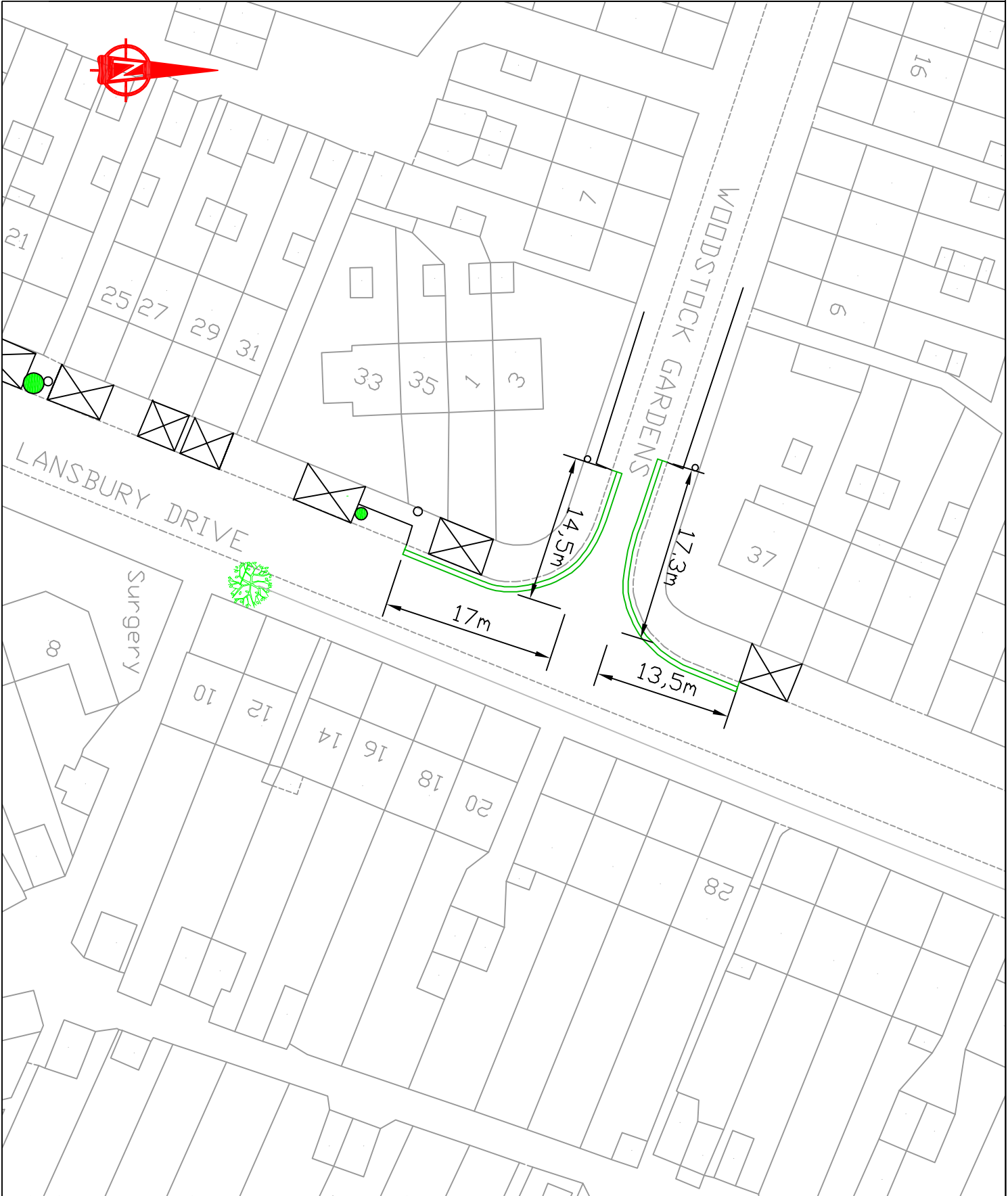
Project
Road Safety Programme

Source
RSP/CAD drawings/Minet Drive-Halsway

Description
Minet Drive, Hayes

Scale
N.T.S
CH
11/19
Drawn
11/19
Checked

Paper Size
A4
Drawing No.
RSP
Rev.



Notes:

DMT Proposed double yellow lines

Existing Footway parking

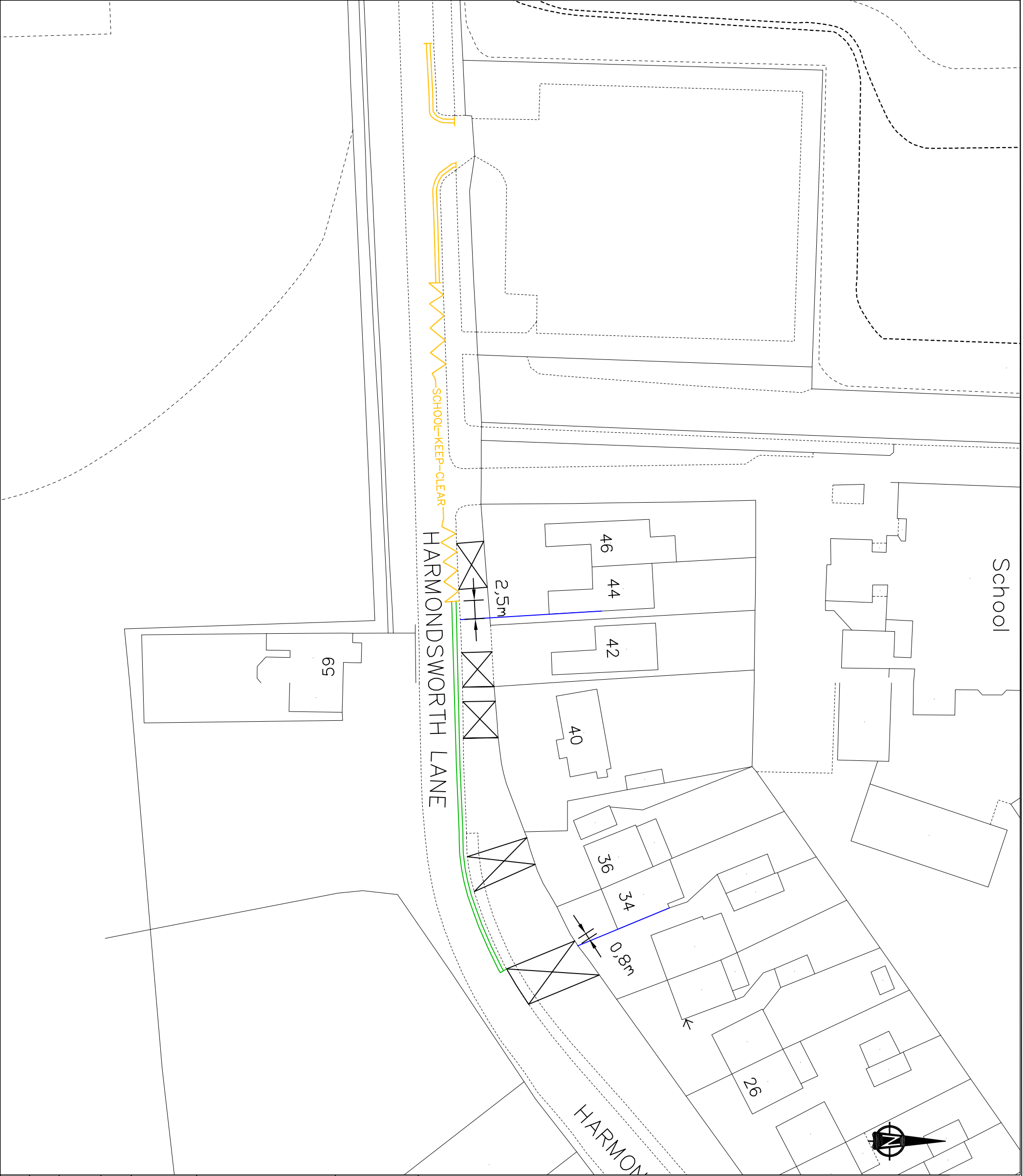
This map is based upon Ordnance Survey material with the permission of Ordnance Survey on behalf of the Controller of Her Majesty's Stationary Office. Crown copyright. All rights reserved. No part of this publication may be reproduced, stored in a retrieval system, or transmitted in any form or by any means, electronic, mechanical, photocopying, recording, or by any information storage or retrieval system, without prior permission in writing from the Controller of Her Majesty's Stationary Office. London Borough of Hillingdon 100019283 2020




HILLINGDON LONDON


Project Road Safety Programme

Description			
Lansbury Drive, Hayes			
Scale	Drawn (initials/date)	Checked (initials/date)	
N.T.S	CH 01/2020		
Project No.	Drawing No.	Rev.	
A4	RSPD1		



Key

 PROPOSED DOUBLE YELLOW LINE & TERMINAL

 EXISTING ROAD MARKINGS

This map is based upon Ordnance Survey data with the permission of Ordnance Survey on behalf of the Controller of Her Majesty's Stationery Office. © Crown copyright. Unauthorised reproduction infringes Crown copyright and may lead to prosecution or civil proceedings.
London Borough of Hillingdon 100019283 2020



HILLINGDON
LONDON

Project
ROAD SAFETY PROGRAMME

File: RSP/cad/sipson Road WR


Description
Harmondsworth Lane, Sipson

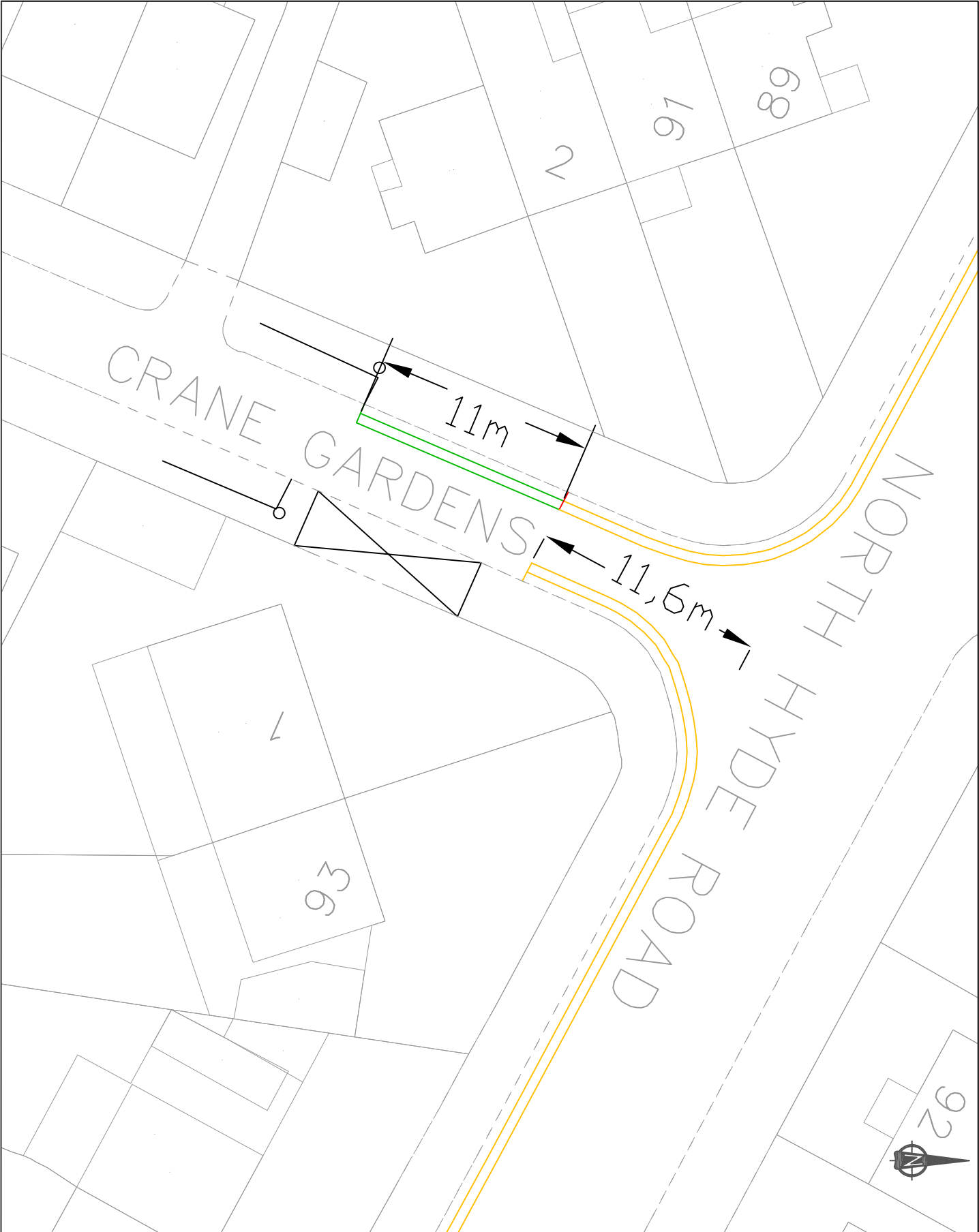
Scale	Drawn	Checked
CH	01/20	

Paper Size	Drawing No.	Rev.
A3	RSPD1	A




Proposed 'at any time' waiting restrictions (double yellow lines)

<p>This map is based upon Ordnance Survey material with the permission of Ordnance Survey on behalf of the Controller of Her Majesty's Stationery Office. © Crown copyright. Unauthorised reproduction infringes Crown copyright and may lead to prosecution or civil proceedings.</p> <p>London Borough of Hillingdon 100019283 2020</p>				
<div></div>				
Project				
ROAD SAFETY PROGRAMME				
Description				
Gledwood Drive / Gledwood Avenue, Hayes				
Scale	Drawn	Checked		
N.T.S	CH 01 / 20			
Paper Size	Drawing No.		Rev.	
A3	RSPD1		A	



 Proposed double yellow lines

 Existing double yellow lines

☒ Dropped Kerbs

 Footway parking

This map is based upon Ordnance Survey data and is not to be used for any purpose other than that for which it was supplied. It is the user's responsibility to ensure that the data is accurate and up to date. The Crown copyright and may lead to prosecution or civil proceedings. London Borough of Hillingdon 100019283 2020



HILLINGDON
LONDON

Project
Road Safety Programme

Source
RSP CAD drawings/Crowlands Avenue

Description
Crane Gardens / North Hyde Road, Hayes

Scale
N.T.S. CH 01/2020

Drawn
N.T.S. CH 01/2020

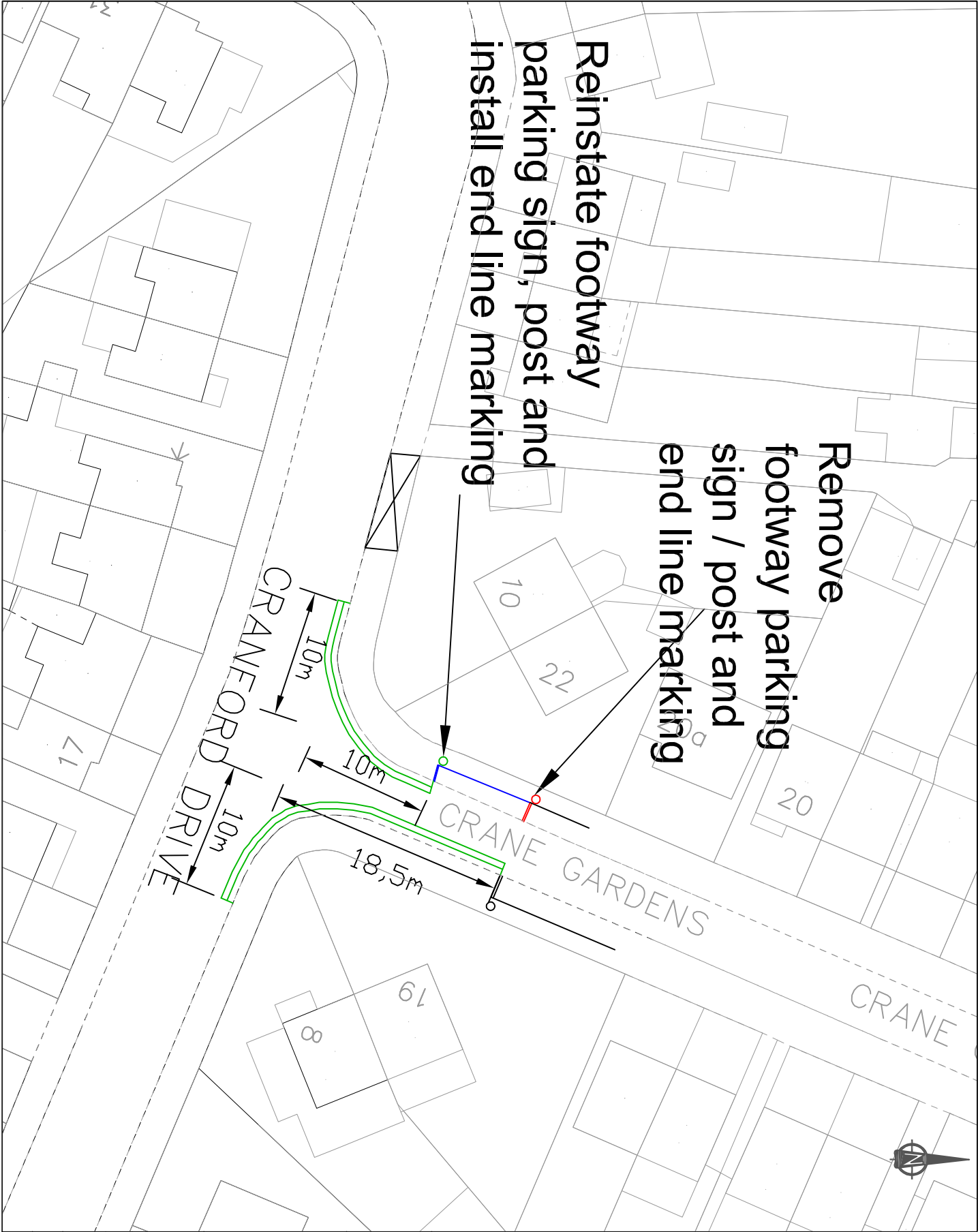
Checked

Drawing No.

Rev.

Paper Size

RSP



 Proposed double yellow lines

 Dropped Kerbs

 Footway parking

 extend footway parking

This map is based upon Ordnance Survey data and is not a substitute for a professional survey. It is provided for information only and does not constitute a contract. The Corporation of Hillingdon is not responsible for any errors or omissions. Unauthorised reproduction infringes Crown copyright and may lead to prosecution or civil proceedings. London Borough of Hillingdon 100019283 2020



Project
Road Safety Programme

Source
RSP/CAD drawings/Crowlands Avenue

Description
Crane Gardens / Cranford Drive, Hayes

Scale	Drawn	Checked
N.T.S	CH	01/2020
Project Size	Drawing No.	Rev.
A4	RSP	