

LONDON BOROUGH OF HILLINGDON
THE HILLINGDON (WAITING AND LOADING RESTRICTION)
(CONSOLIDATION) ORDER 1994 (AMENDMENT) ORDER 2020
THE HILLINGDON (ON STREET PARKING PLACES) (SOUTH RUISLIP)
(RESIDENTS) ZONES SR & SR2 ORDER 2019 (AMENDMENT) ORDER 2020
THE HILLINGDON (ON-STREET PARKING PLACES) (HAYES END)
(RESIDENTS) ZONE HE ORDER 2018 (AMENDMENT) ORDER 2020
THE HILLINGDON (RUISLIP GARDENS)(RESIDENTS ZONE RG) (ON-STREET PARKING
PLACES) ORDER 2014 (AMENDMENT) ORDER 2020
THE HILLINGDON (ON STREET PARKING PLACES) (WEST DRAYTON/YIEWSLEY)
(RESIDENTS) ZONES WD1 & WD2 & WD3 & WD4 & WD5 & WD6 ORDER 2020
THE HILLINGDON (HEATHROW) (ZONE H1) (ON-STREET PARKING PLACES) ORDER 2020

Hillingdon Council gives notice that it proposes to make these Orders which will:

1. Install 'at any time' waiting restrictions in sections of roads as set out in the schedule to this notice below.

2. Make the following amendments to the proposed extension of the Heathrow Parking Management Scheme which was previously advertised on 24th July 2019:

- i) Remove the previously proposed 15 metres of shared use permit holder or pay & display parking place situated to the south of St Peter and St Paul's Church on St Peters Way, Harlington. Replace with 'Monday to Saturday 9am to 5pm' waiting restrictions.
- ii) Convert the previously proposed shared use permit holder or pay & display parking place outside Lansdowne House on St Peters Way, Harlington to a permit holder only parking place.
- iii) Propose an additional permit holder only parking place outside Nos. 13 and 15 Richards Close, Harlington.
- iv) Remove part of the previously proposed permit holder only parking place adjacent to the garage entrance of No. 9 Richard Close, Harlington. Replace with 'Monday to Saturday 9am to 5pm' waiting restrictions.

3. Extend the operational times of the Heathrow Parking Management Scheme within Warner Close and Shortlands, Harlington to operate '8am to 10pm everyday'.

4. Remove the following sections of permit holder parking places to facilitate the installation of new or extended vehicle crossings:

- i) Remove a section of Zone SR parking place outside No. 15 Cavendish Avenue, Ruislip and replace with 'Monday to Friday 9am to 5pm' waiting restrictions.
- ii) Remove a section of Zone HE parking place outside No. 3 Hewens Road, Hillingdon and replace with 'Monday to Friday 8am to 10am and 2.30pm to 4.30pm' waiting restrictions.
- iii) Remove a section of Zone RG parking place outside No. 92 Stafford Road, Ruislip and replace with '9am to 5pm' waiting restrictions.

5. Install 10 metres of '8am to 6.30pm' waiting restrictions on Rickmansworth Road, Northwood southeast of the bus stop outside Holy Trinity Church.

6. Extend the existing 'Monday to Saturday 8am to 6.30pm' waiting restrictions on the northwest side of Chestnut Avenue, Northwood behind Nos. 18 to 21 Manor Cottages.

7. Amend the proposed extension to the West Drayton Parking Management Scheme which was previously advertised on 2nd October 2019. It is proposed for an additional permit holder only parking place to be installed near to No. 90 Mulberry Crescent, West Drayton.

Copies of the notice of proposals, proposed Orders together with full details, plans and the Council's statement of reasons for the proposals can be seen at Harlington, Hayes End, Northwood, Northwood Hills, Ruislip Manor, South Ruislip and West Drayton libraries and by appointment at, Civic Centre, Uxbridge during normal office hours until 11th March 2020. Further information can be obtained by telephoning Residents Services on 01895 250631. If you wish to comment on, or object to the proposals please write by 11th March 2020, stating grounds for objection and your home address to Transport & Projects, Residents Services, Civic Centre, Uxbridge, Middlesex UB8 1UW quoting reference 3N/04/19/02/20. Dated this the 19th day of February 2020.

JEAN PALMER,

Deputy Chief Executive & Corporate Director of Residents Services.

SCHEDULE
PROPOSED 'AT ANY TIME' WAITING RESTRICTIONS

COLLEGE DRIVE, RUISLIP - On the inside of the corner adjacent to No. 37 College Drive.

COLLEGE DRIVE, RUISLIP - At the junction with Hawtrey Drive.

HAWTREY DRIVE, RUISLIP

i) At the junction with College Drive.

ii) Extend the existing double yellow lines on both sides of Hawtrey Drive near the junction with The Ridgeway by 5 metres.

WEST END ROAD, RUISLIP - Along both sides of the main carriageway of West End Road between the junctions with Masson Avenue and Station Approach.

STATION APPROACH, RUISLIP - On the southwest side of the road between the junction of West End Road and Mahlon Avenue.

TORCROSS ROAD, RUISLIP - Around all sides of the central island near to where it meets the junction of Barnstaple Road.

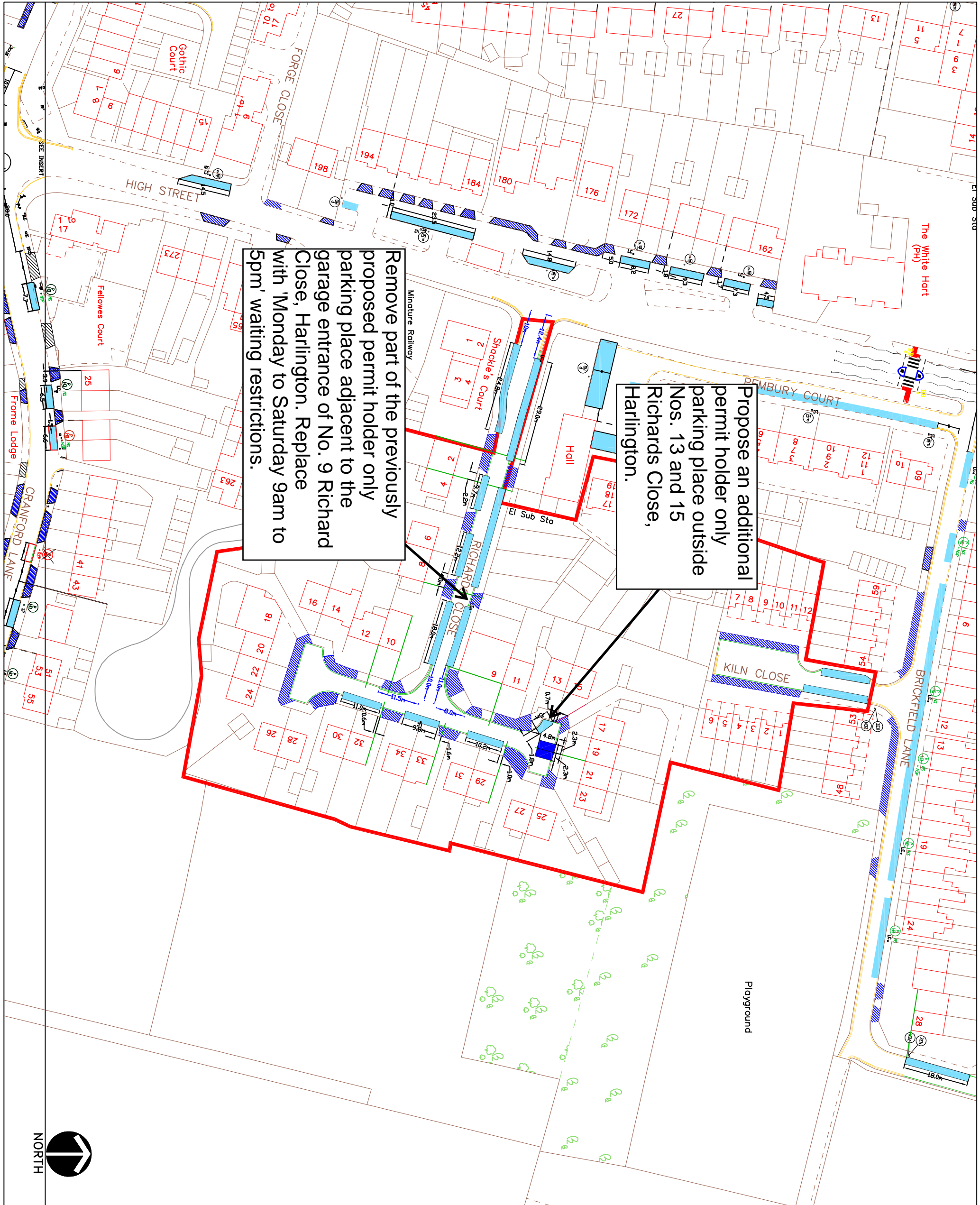
STATEMENT OF REASONS

The proposed installation of waiting restrictions is intended to remove obstructive parking to assist the free flow of traffic and promote road safety. All proposals have been agreed in principle by the Cabinet Member for Planning, Transportation and Recycling to proceed to formal consultation.

The proposed amendments to the previously advertised extensions to the Heathrow and West Drayton Parking Management Schemes are as a direct result of the comments that were made by residents during the previous formal consultation and are intended to allow residents to maximise the benefits that the scheme provides.

The proposed extension to the operational times of the Heathrow Parking Management Scheme in Shortlands and Warner Close, Harlington will prevent non-residential parking outside the times that the current scheme operates.

The proposed removal of parts of existing permit holder parking places are intended to provide clear access to new off-street parking areas being created.



Remove part of the previously proposed permit holder only parking place adjacent to the garage entrance of No. 9 Richard Close, Harlington. Replace with 'Monday to Saturday 9am to 5pm' waiting restrictions.

Propose an additional permit holder only parking place outside Nos. 13 and 15 Richards Close, Harlington.

KEY

- EXISTING YELLOW LINE
- NEW SINGLE YELLOW LINE & TERMINAL
- NEW DOUBLE YELLOW LINE & TERMINAL
- PAY AND DISPLAY AND PERMIT HOLDERS
- PERMIT HOLDER ONLY BAY
- PAY & DISPLAY BAY
- BUSINESS, PERMIT HOLDER ONLY BAY
- LOADING BAY
- DISABLED BAY
- MOTORCYCLE BAY
- CROSSOVER
- PERMIT HOLDER ONLY SIGN
- PERMIT OR TICKET HOLDER
- PAY AT METER - DISPLAY TICKET SIGN
- PAY HERE - DISPLAY TICKET SIGN
- BUSINESS PERMIT HOLDER SIGN
- DISABLED PARKING BAY SIGN
- LOADING ONLY BAY SIGN
- MOTORCYCLES ONLY BAY SIGN
- ZONE ENTRY SIGN
- ZONE EXIT SIGN
- PARKING PLACES ARE DISTANCED 10m FROM CORNERS UNLESS OTHERWISE STATED
- PARKING BAYS ARE 2m WIDE UNLESS NOTED
- EXTENT OF PRIVATE ROADS

This map is based upon Ordnance Survey material with the permission of Ordnance Survey on behalf of the Controller of Her Majesty's Stationery Office. Crown copyright. Unauthorised reproduction infringes Crown copyright and may lead to prosecution or civil proceedings.
London Borough of Hillingdon 100019283 ©2019

HILLINGDON
LONDON BOROUGH OF
TRANSPORT & PROJECTS
PLANNING, ENVIRONMENT, EDUCATION AND
COMMUNITY SERVICES DIRECTORATE
Civic Centre 4th/5th, High Street, Uxbridge, UB8 1UW
Tel No. 01895 277009/01895 250676

Project
Heathrow Parking Management
Scheme Extension

**Richards Close & Kiln Close,
Slipson**

Scale	Designed	Drawn	Date
Project No.	Drawing No.	Rev.	
	2		NOV 19





Convert the previously proposed shared use permit holder or pay & display parking place outside Lansdowne House on St Peters Way, Harlington to a permit holder only parking place.

Remove the previously proposed 15 metres of shared use permit holder or pay & display parking place situated to the south of St Peter and St Paul's Church on St Peters Way, Harlington. Replace with 'Monday to Saturday 9am to 5pm' waiting restrictions.

KEY

- EXISTING YELLOW LINE
- NEW SINGLE YELLOW LINE & TERMINAL
- NEW DOUBLE YELLOW LINE & TERMINAL
- PAY AND DISPLAY AND PERMIT HOLDERS
- PERMIT HOLDER ONLY BAY
- PAY & DISPLAY BAY
- BUSINESS, PERMIT HOLDER ONLY BAY
- LOADING BAY
- DISABLED BAY
- MOTORCYCLE BAY
- CROSSOVER
- PERMIT HOLDER ONLY SIGN
- PERMIT OR TICKET HOLDER
- PAY AT METER - DISPLAY TICKET SIGN
- PAY HERE - DISPLAY TICKET SIGN
- BUSINESS PERMIT HOLDER SIGN
- DISABLED PARKING BAY SIGN
- LOADING ONLY BAY SIGN
- MOTORCYCLES ONLY BAY SIGN
- ZONE ENTRY SIGN
- ZONE EXIT SIGN
- PARKING PLACES ARE DISTANCED 10m FROM CORNERS UNLESS OTHERWISE STATED
- PARKING BAYS ARE 2m WIDE UNLESS NOTED
- EXTENT OF PRIVATE ROADS

This map is based upon Ordnance Survey material with the permission of Ordnance Survey on behalf of the Controller of Her Majesty's Stationary Office. Crown copyright. Unauthorised reproduction infringes Crown copyright and may lead to prosecution or civil proceedings.
London Borough of Hillingdon 100019283 ©2019

HILLINGDON
LONDON
TRANSPORT & PROJECTS
PLANNING, ENVIRONMENT, EDUCATION AND
AND COMMUNITY SERVICES DIRECTORATE
Civic Centre 4th/5th, High Street, Uxbridge, UB8 3UW
Tel No. 01895 277009/01895 250676

Project
Heathrow Parking Management
Scheme Extension

Description
St Peters Way & St Pauls Way,
Slipson

Scale	Designed	Drawn	Date
Project No.	Drawing No.	Rev.	
	1		NOV 19



Garage

HIGH STREET

ST PETERS WAY

The Moot Cottage

Woodforde Court

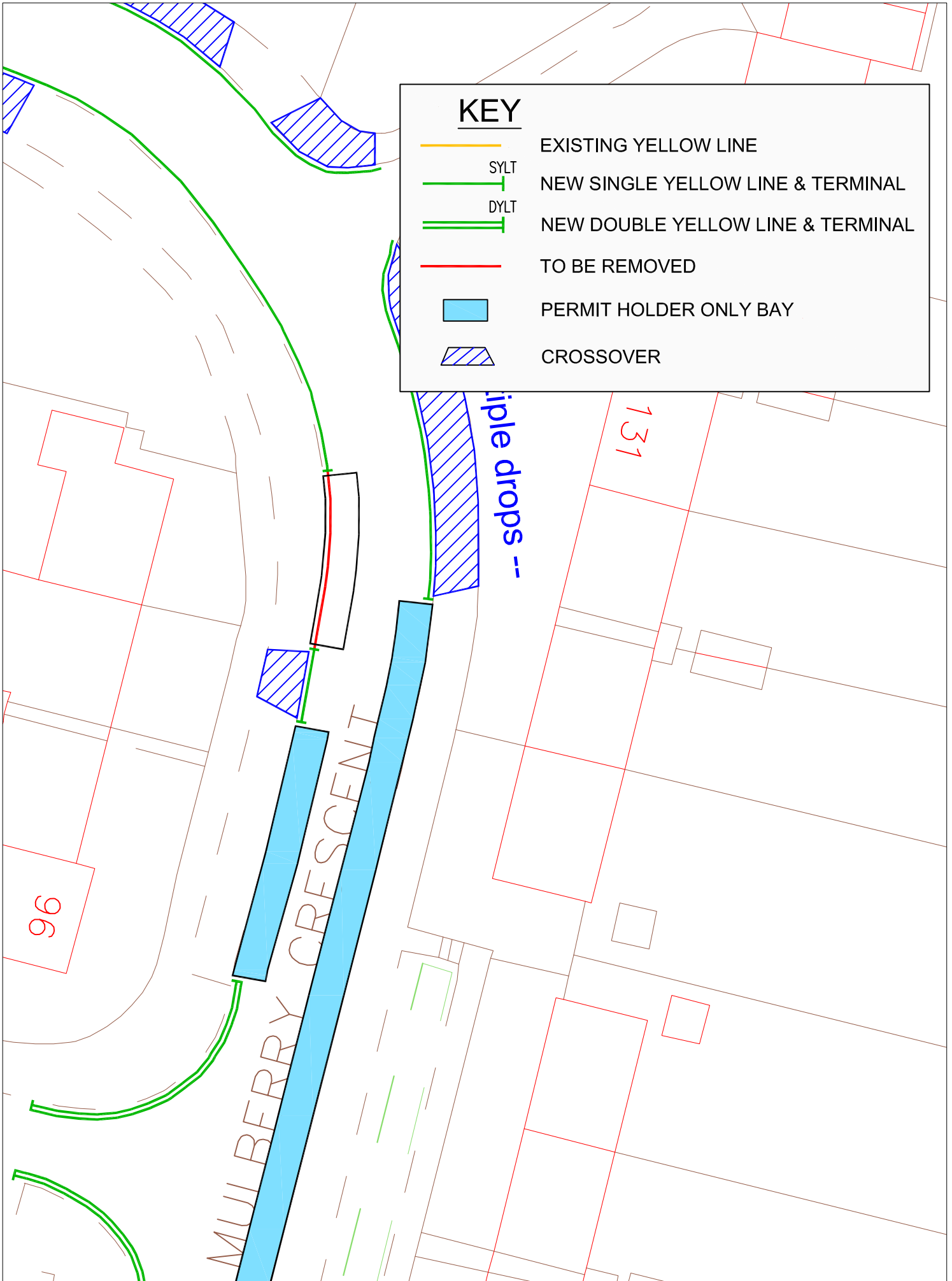
Church Hall

St Peter and St Paul's Church

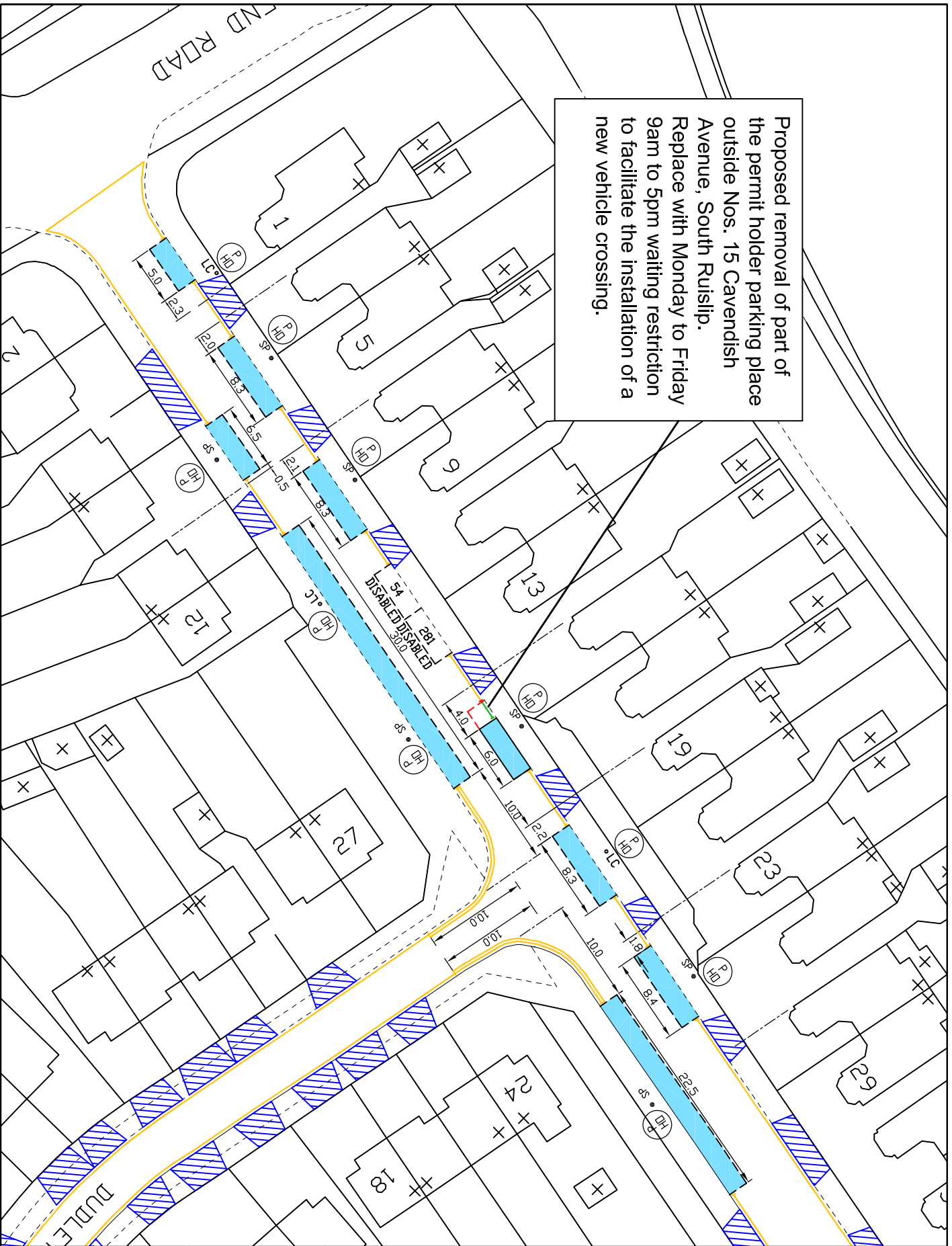
Lansdowne Houses

Elms Farm

o/s 90 Mulberry Crescent, West Drayton New Parking Place



Proposed removal of part of the permit holder parking place outside Nos. 15 Cavendish Avenue, South Ruislip. Replace with Monday to Friday 9am to 5pm waiting restriction to facilitate the installation of a new vehicle crossing.



- KEY**
- EXISTING YELLOW LINE
 - BURN OFF ROAD MARKING
 - SIT
 - PROPOSED SINGLE YELLOW LINE
 - PERMIT HOLDER ONLY BAY
 - OLC LAMP COLUMN
 - PH PERMIT HOLDER SIGN
 - SP SIGNPOST

This map is based upon Ordnance Survey material with the permission of Ordnance Survey on behalf of the Controller of Her Majesty's Stationery Office. All Crown Copyright, rights and other intellectual property rights are acknowledged and may lead to prosecution or other proceedings.

London Borough of Hillingdon 100019283 ©2020

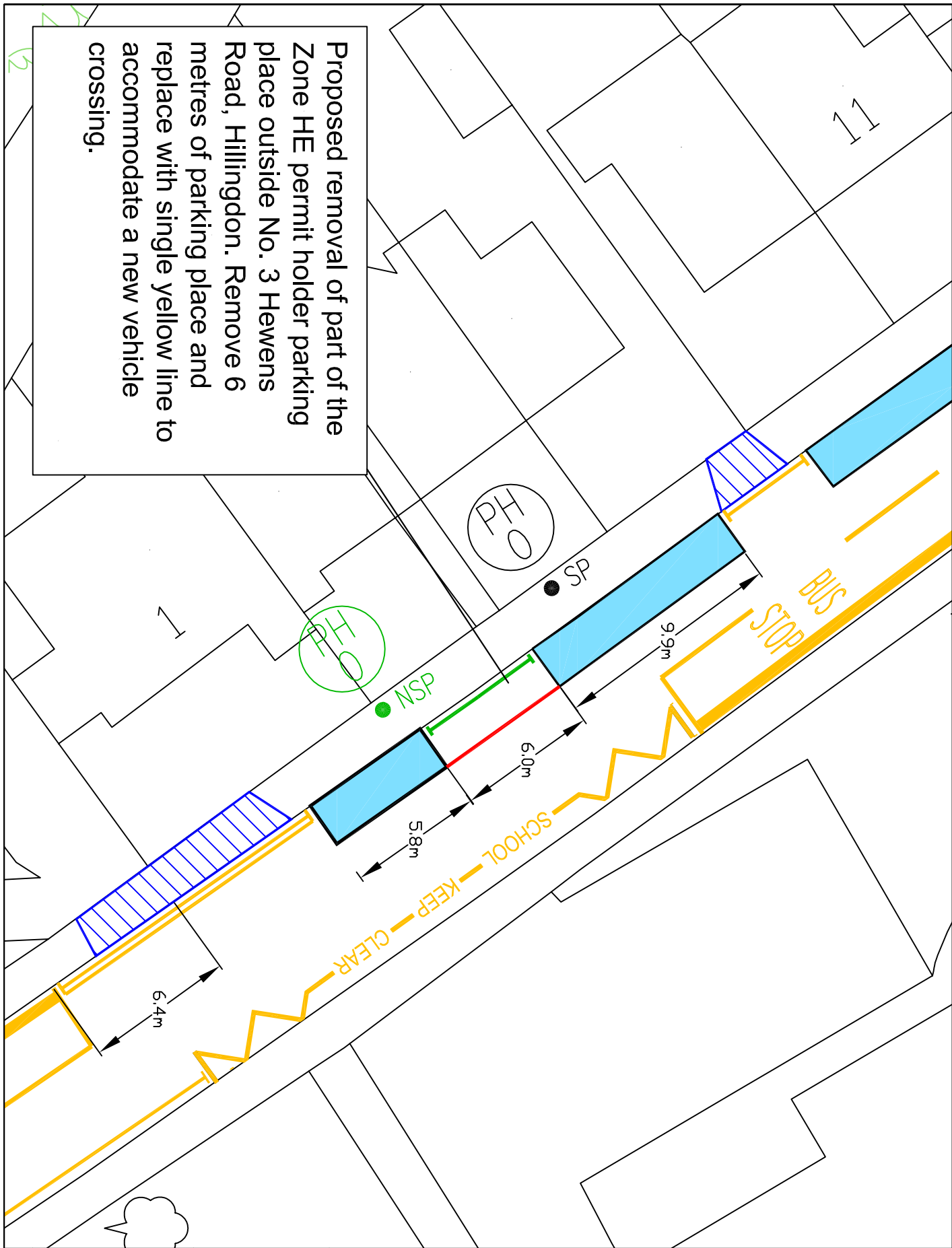


TRANSPORT & PROJECTS
RESIDENTS SERVICES DIRECTORATE
Civic Centre 44/05, Main Street, Uxbridge, UB8 3UH
Project Tel No: 01895 271000/01895 280716

No. 15 Cavendish Avenue, South Ruislip

Proposed amendments

Scale: 1:500
Date: 17/01/20
From: Hillingdon
Form: KU 17/01/20



- KEY**
- EXISTING YELLOW LINE
 - BURN OFF ROAD MARKING
 - PROPOSED SINGLE YELLOW LINE
 - PERMIT HOLDER ONLY BAY
 - CROSSOVER
 - SP SIGNPOST
 - NSP NEW SIGNPOST
 - OLC LAMP COLUMN PERMIT HOLDER SIGN

This map is based upon Ordnance Survey material with the permission of Ordnance Survey on behalf of the Controller of Her Majesty's Stationery Office. Crown copyright and may lead to prosecution or other proceedings.

London Borough of Hillingdon 100019283 ©2020



TRANSPORT & PROJECTS
RESIDENTS SERVICES DIRECTORATE
Civic Centre 4th/5th, Main Street, Uxendon, UB8 3UH
Tel No. 01895 271000/01895 280710

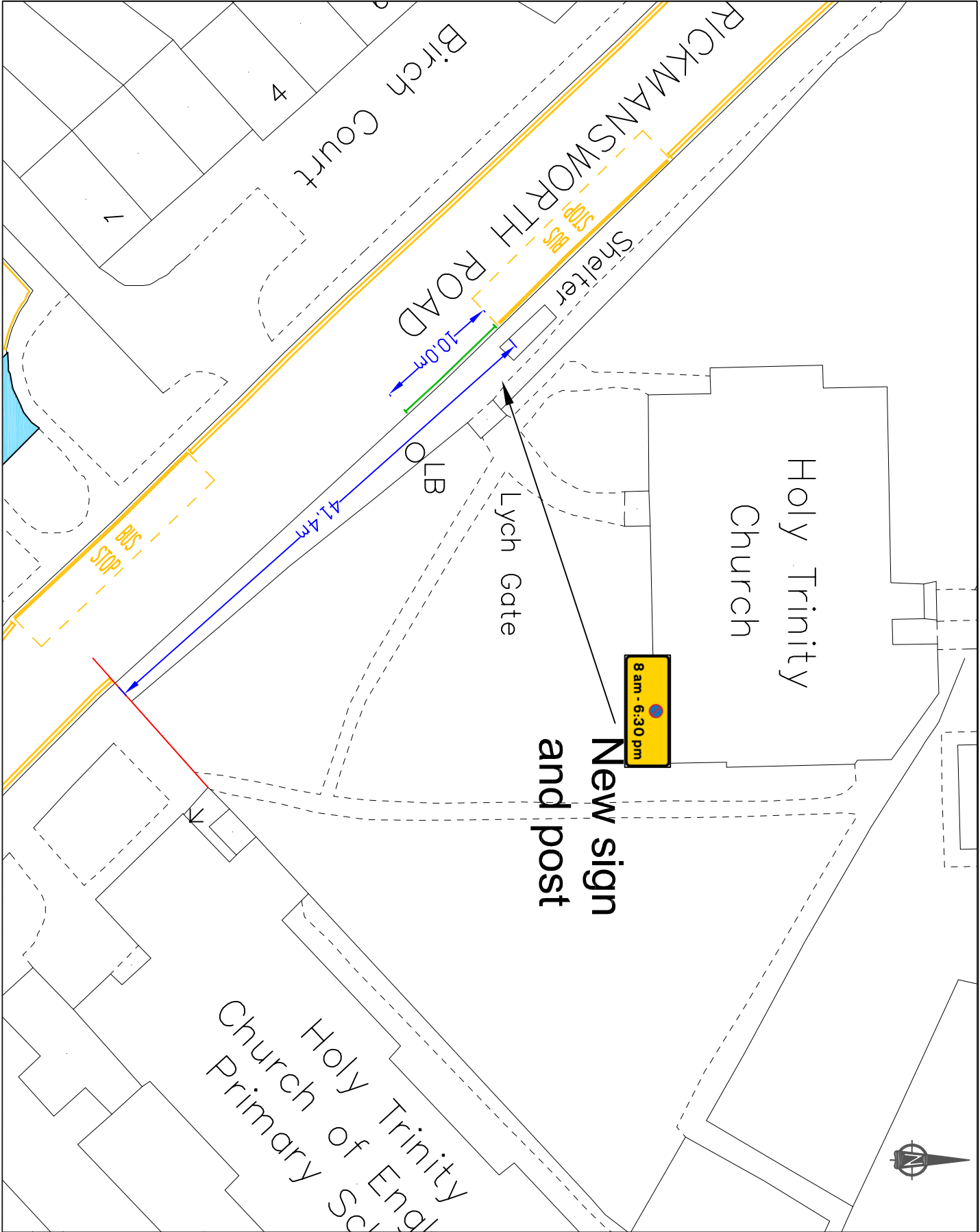
Project
**No. 3 Hewens Road,
Hillingdon**





Description
**Amendments for a
new vehicle
crossing**

Scale
NTS

Form
KU 17/01/20

Proposed removal of part of the Zone HE permit holder parking place outside No. 3 Hewens Road, Hillingdon. Remove 6 metres of parking place and replace with single yellow line to accommodate a new vehicle crossing.



-  Proposed double yellow lines
-  Existing double yellow lines
-  Proposed single yellow line
-  Dropped Kerbs

This map is based upon Ordnance Survey data supplied to the Highways Survey on behalf of the Controller of Her Majesty's Stationery Office © Crown copyright. Unauthorised reproduction infringes Crown copyright and may lead to prosecution or other legal action. © London Borough of Hillingdon 10019283 2019



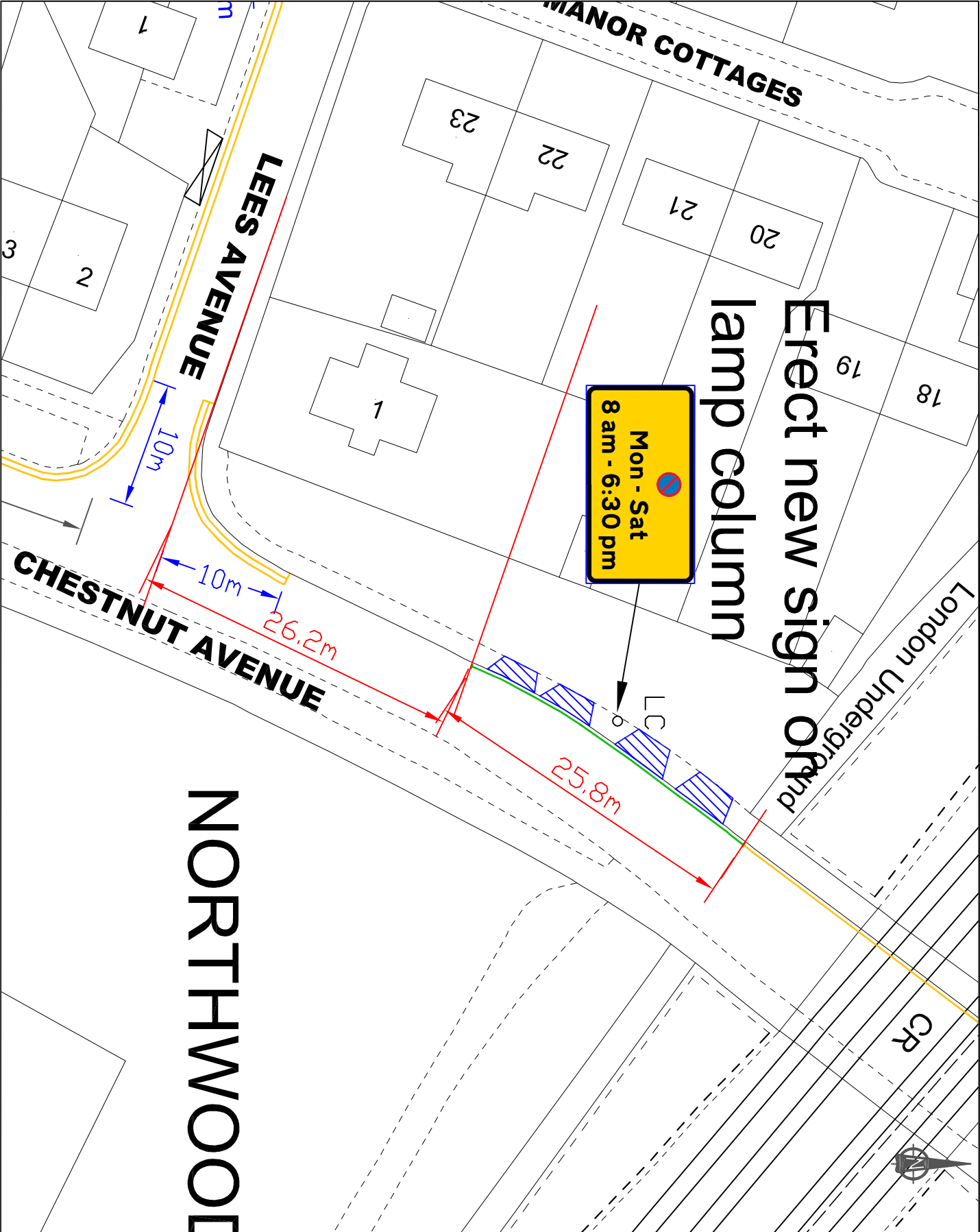
HILLINGDON
LONDON

Project
Road Safety Programme

Source
PILS Northwood 2019





Description
Rickmansworth Road,
Northwood

Scale	Drawn	Checked	Rev.
N.T.S	RC	11/19	
Paper Size	Drawing No.	RSP	
A4			



Erect new sign on lamp column



-  Proposed single yellow line
-  Existing single yellow line
-  Existing double yellow lines
-  Dropped Kerbs



This map is based upon Ordnance Survey data and is reproduced by permission of the Controller of Her Majesty's Stationery Office. Crown copyright. Unauthorised reproduction infringes Crown copyright and may lead to prosecution or other proceedings. © Hillingdon London Borough of Hillingdon 100192823 2019



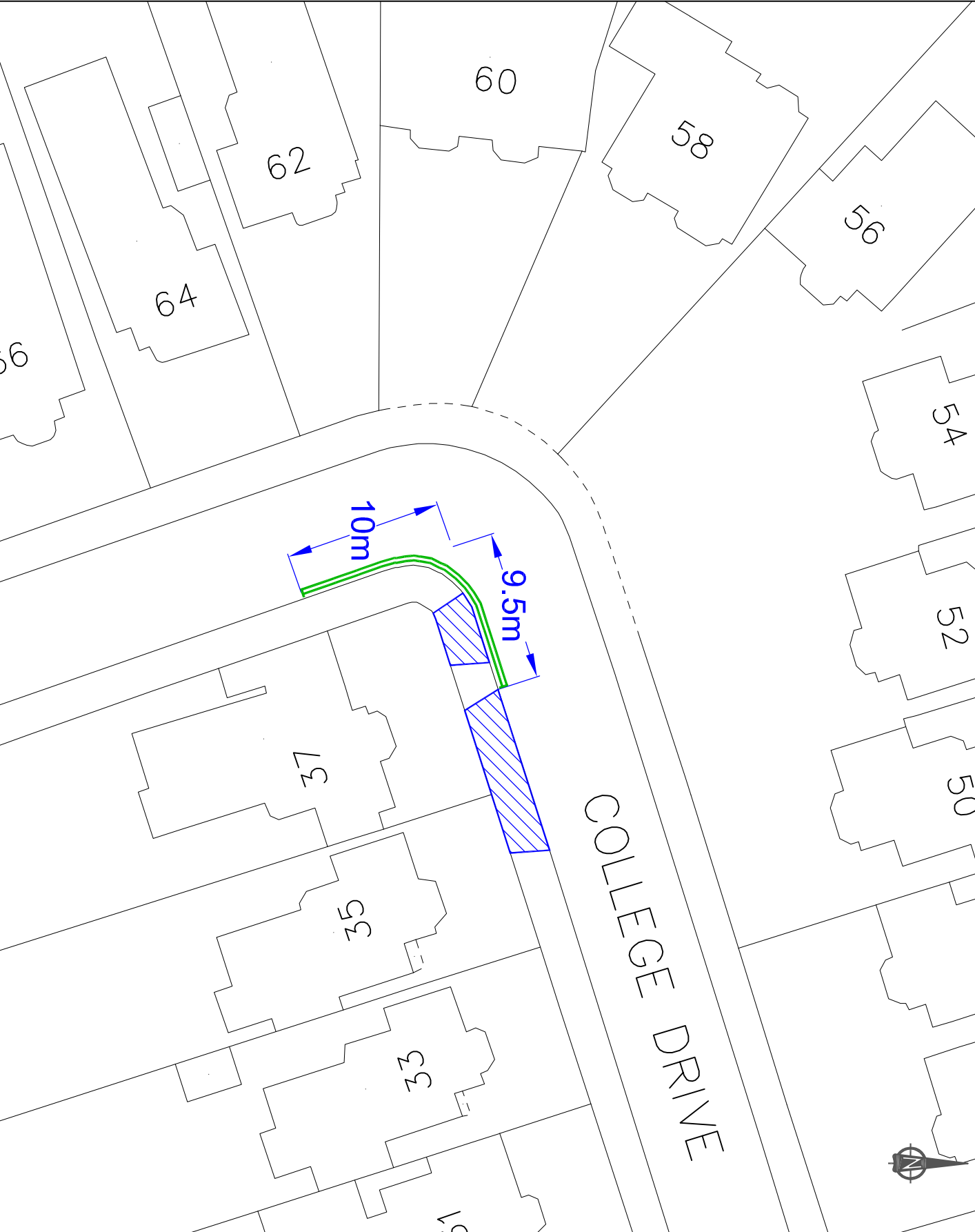
HILLINGDON
LONDON




Project
Road Safety Programme

Source
RSP/CAD drawings/Primer Road

Description
Chestnut Avenue, Northwood

Scale	Drawn	Checked
N.T.S	RC	09/19
Paper Size	Drawing No.	Rev.
A4	RSP	



-  Proposed double yellow lines
-  Existing double yellow lines
-  Dropped Kerbs

This map is based upon Ordnance Survey data and is reproduced by permission of the Controller of Her Majesty's Stationery Office. Crown copyright. Unauthorised reproduction infringes Crown copyright and may lead to prosecution or civil proceedings.

London Borough of Hillingdon 10019283 2019



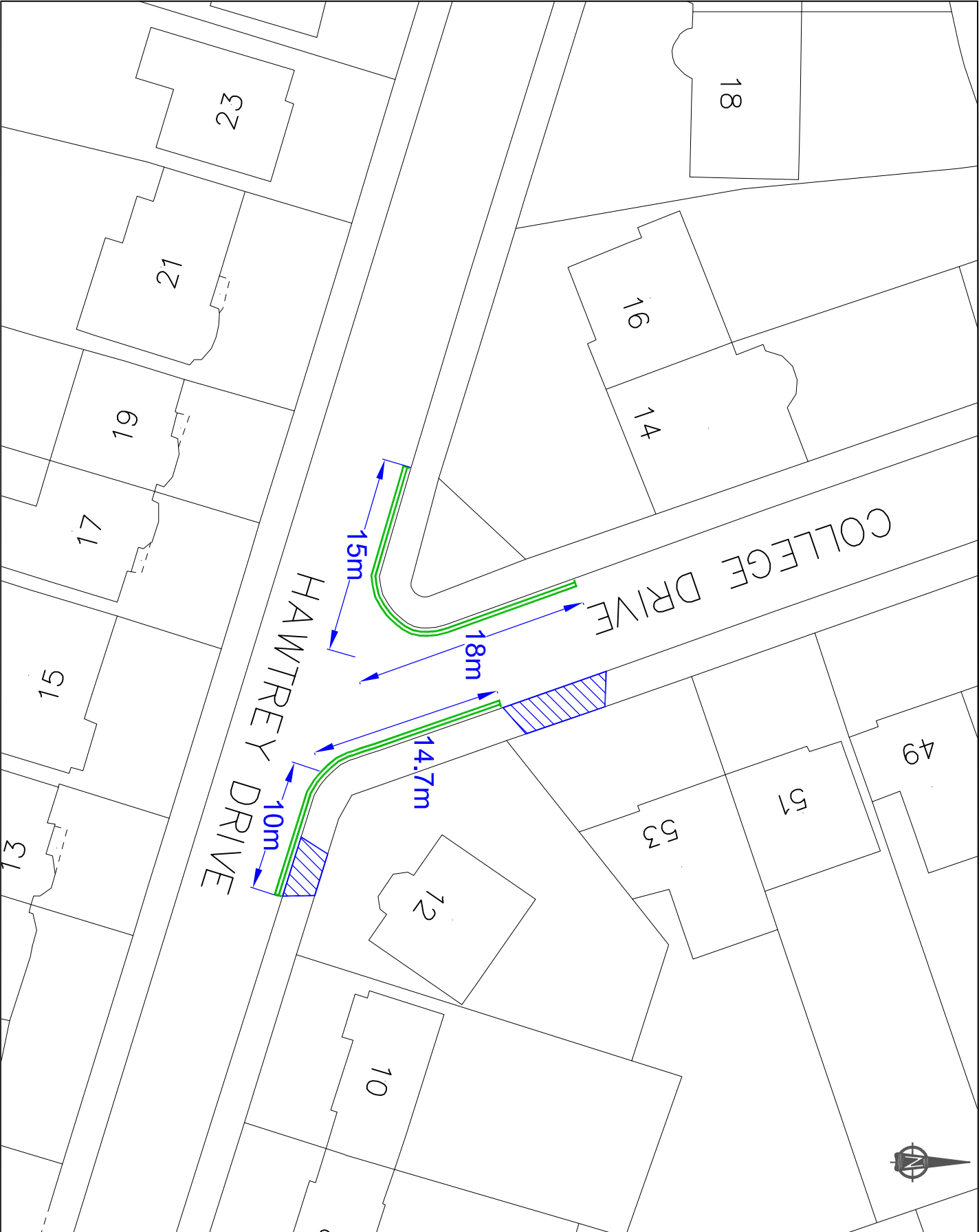
Project
Road Safety Programme




Source
RSP/CAD drawings/Measurement

Description
College Drive, Ruilslip

Scale N.T.S	Drawn RC	Checked
Paper Size A4	Drawing No. RSP	Rev.

ITEM 1



-  Proposed double yellow lines
-  Existing double yellow lines
-  Dropped Kerbs

This map is based upon Ordnance Survey data and is not a substitute for a professional survey. It is provided on the basis that the user accepts all responsibility for its use. The Crown Copyright, 2019. All rights reserved. No part of this publication may be reproduced, stored in a retrieval system, or transmitted, in any form or by any means, without the prior written permission of the Controller of Her Majesty's Stationery Office. © Crown copyright. Unauthorised reproduction infringes Crown copyright and may lead to prosecution or other legal action.

London Borough of Hillingdon 100019283 2019

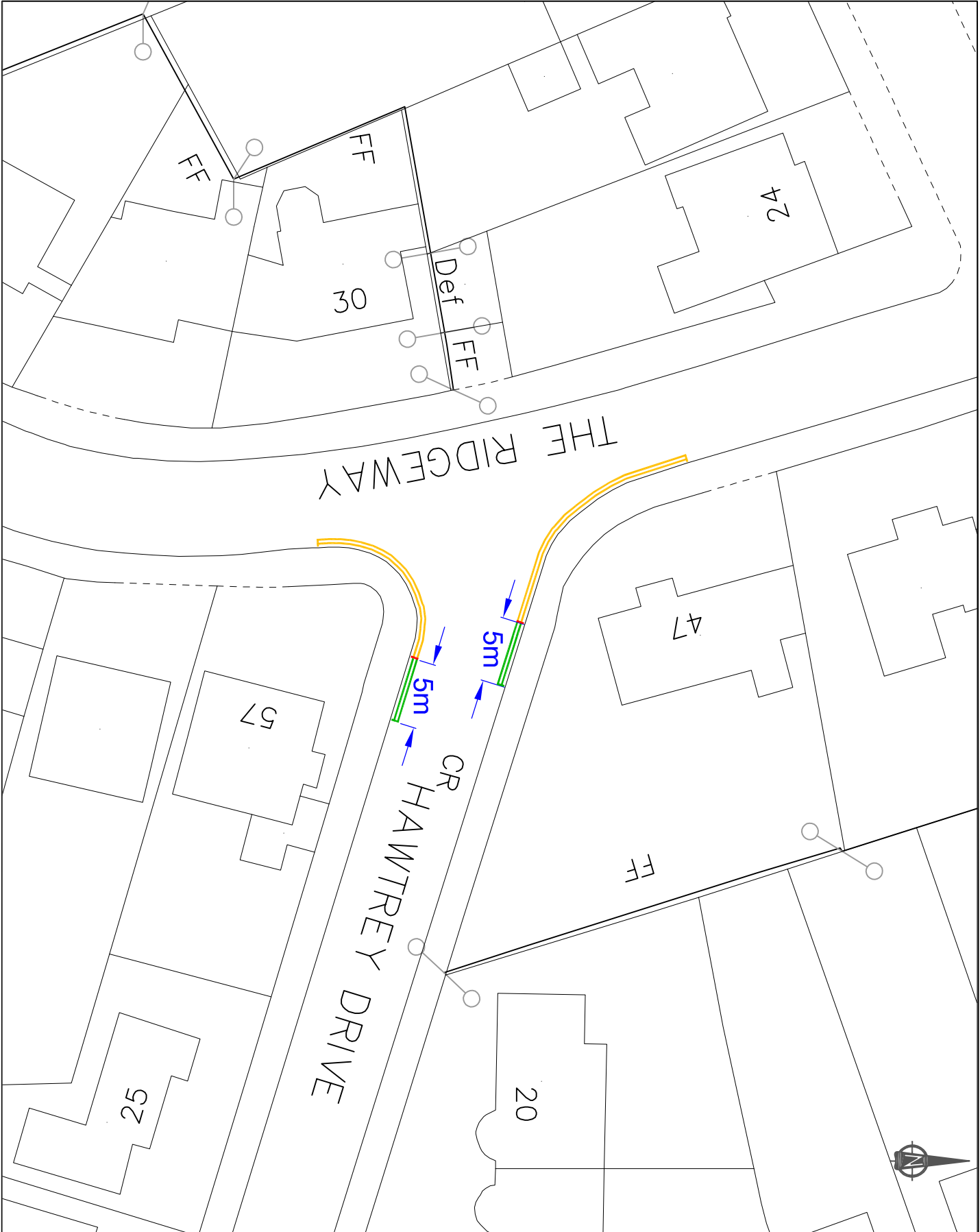





Project
Road Safety Programme

Source
RSP/OU drawing/Methuene Gardens

Description
College Drive/Hawtrey Drive, Ruslip

Scale N.T.S	Drawn RC	11/19	Checked
Figure Size A4	Drawing No. RSP	Rev.	



-  Proposed double yellow lines
-  Existing double yellow lines
-  Dropped Kerbs

This map is based upon Ordnance Survey data. It is not to be used for any purpose other than that for which it was prepared. The Crown copyright and any other rights in the data are acknowledged. All rights reserved. London Borough of Hillingdon 100019283 2019

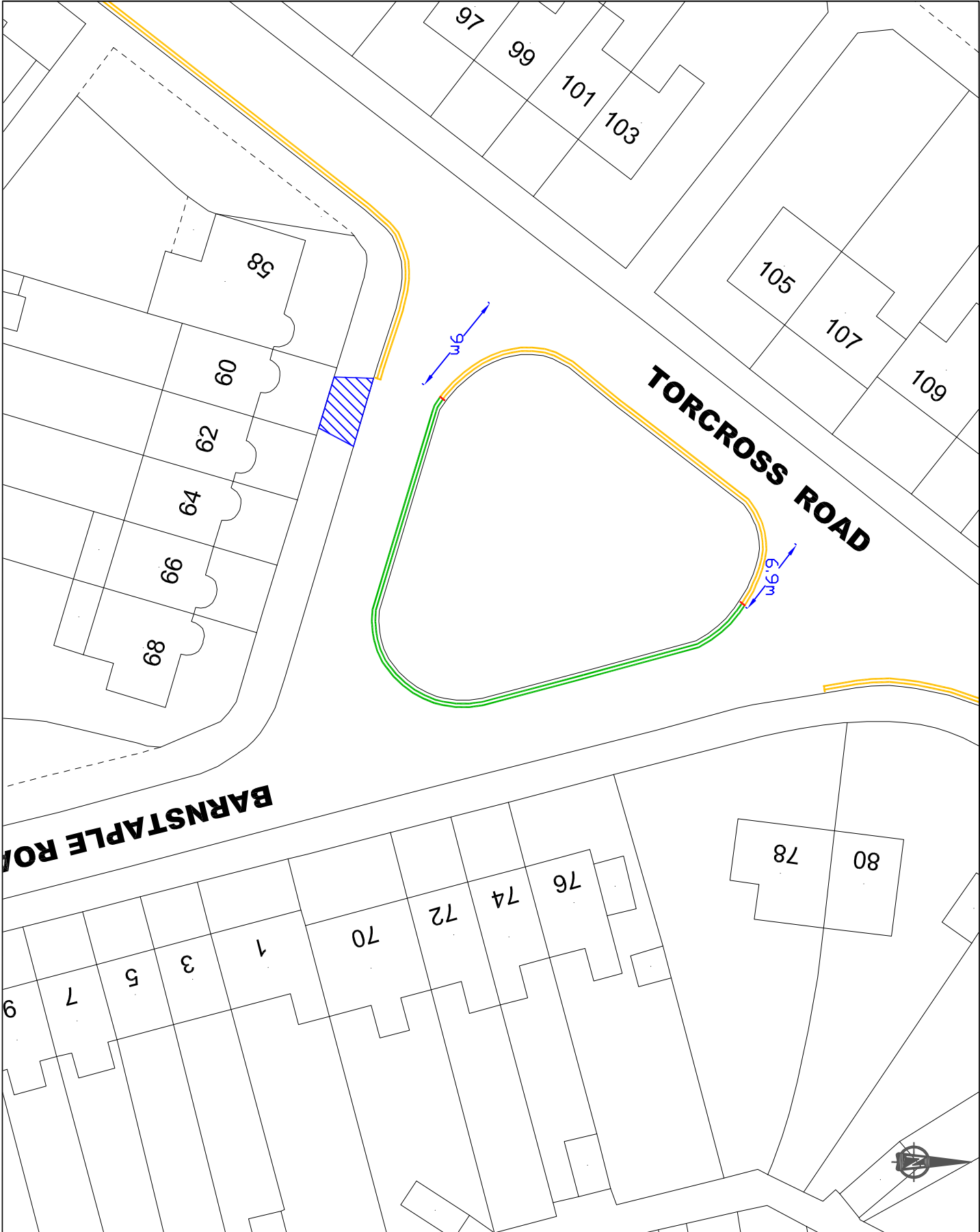





Project
Road Safety Programme

Source
RSP/CAD drawings/Westhorne Gardens

Description
Hawtrey Drive/The Ridgeway, Ruislip

Scale	Drawn	Checked
N.T.S	RC	11/19
Page Size	A4	
Drawing No.	RSP	
Rev.		



-  Proposed double yellow lines
-  Existing double yellow lines
-  Dropped Kerbs

This map is based upon Ordnance Survey data. It is not a substitute for a professional survey. The Crown copyright and the right of reproduction in this map are reserved. No part of this map may be reproduced, stored in a retrieval system, or transmitted in any form or by any means, electronic, mechanical, photocopying, recording, or by any information storage or retrieval system, without the prior written permission of Hillingdon London Borough Council. Hillingdon London Borough Council, Hillingdon, London Borough of Hillingdon 100019283 2019



HILLINGDON
LONDON

Project
Road Safety Programme

Source
RSP/CAD drawings/Torcross Road – Bideford Road

Description
Torcross Road, Ruislip

Scale N.T.S	Drawn RC	Checked 11/19	Drawn No. RSP	Rev.
Page Size A4				



West End Road, South Ruislip

Plan 1 of 2

Nov 2019

KEY



EXISTING DOUBLE YELLOW LINES



REMOVE



PROPOSED DOUBLE YELLOW LINES

This map is based upon Ordnance Survey material with the permission of Ordnance Survey on behalf of the Controller of Her Majesty's Stationery Office © Crown copyright. Unauthorised reproduction infringes Crown copyright and may lead to prosecution or civil proceedings.
London Borough of Hillingdon 100019283 ©2019



ITEM 3






West End Road, South Ruislip

Plan 2 of 2 Nov 2019

This map is based upon Ordnance Survey material with the permission of Ordnance Survey on behalf of the Controller of Her Majesty's Stationery Office © Crown copyright. Unauthorised reproduction infringes Crown copyright and may lead to prosecution or civil proceedings.
London Borough of Hillingdon 100019283 ©2019

KEY

-  EXISTING DOUBLE YELLOW LINES
-  REMOVE
-  PROPOSED DOUBLE YELLOW LINES



HILLINGDON
LONDON

ITEM 3 & 4