

LONDON BOROUGH OF HILLINGDON
 THE HILLINGDON (WAITING AND LOADING RESTRICTION) (CONSOLIDATION)
 ORDER 1994 (AMENDMENT) ORDER 2019
 THE HILLINGDON (HEATHROW)(ZONE H1)(ON-STREET PARKING PLACES)
 (CONSOLIDATION) ORDER 2019
 THE HILLINGDON (POND GREEN) (RESIDENTS ZONE RM3)
 (ON-STREET PARKING PLACES) ORDER 2019
 THE HILLINGDON (HILLINGDON HOSPITAL) (RESIDENTS ZONE HH)
 (ON STREET PARKING PLACES) ORDER 2019
 THE HILLINGDON (HILLINGDON HILL)(RESIDENTS ZONE HN1)
 (ON-STREET PARKING PLACES) (CONSOLIDATION) ORDER 2019

Hillingdon Council gives notice that it proposes to make these Orders which will:

- 1. Install 'at any time' waiting restrictions in sections of roads as set out in the schedule to this notice below.**
- 2. Introduce a permit holders past this point residents' parking scheme in part of Pond Green, Ruislip (operational between 'Monday to Friday 8am to 10am and 2.30pm to 4.30pm, Saturday and Sunday 10am to 4pm') in which a vehicle may be left during the permitted hours if it displays a valid Zone RM3 permit.**
- 3. Establish permit parking places (operational between 'Monday to Saturday 9am to 5pm') in which a vehicle may be left during the permitted hours if it displays a valid Zone H1 permit in Kiln Close, Richards Close, St Paul's Close and St Peters Way, Harlington.**
- 4. Establish shared use permit holder and pay & display parking places (operational between 'Monday to Saturday 9am to 5pm') in which a vehicle may be left during the permitted hours if it displays either a valid Zone H1 permit or a ticket within parts of St Peters Way, Harlington.**
- 5. Impose waiting restrictions operational between 'Monday to Saturday 9am to 5pm' with sections of 'at any time' waiting restrictions to prevent obstructive parking in Kiln Close, Richards Close, St Paul's Close and St Peters Way, Harlington.**
- 6. Remove the Zone HH permit holder parking place outside Nos. 1 and 1a Normans Close, Hillingdon and replace with 'Monday to Friday 9am to 5pm' waiting restrictions to facilitate the installation of new vehicle crossings.**
- 7. Establish permit parking places (operational between 'Monday to Friday 9am to 5pm') in which a vehicle may be left during the permitted hours if it displays a valid Zone HN1 permit in Cedars Drive and Bishop's Close, Hillingdon.**
- 8. Impose waiting restrictions operational between 'Monday to Friday 9am to 5pm' with sections of 'at any time' waiting restrictions to prevent obstructive parking in Cedars Drive and Bishop's Close, Hillingdon.**

RESIDENTS PERMITS - £0 - 1st vehicle, all subsequent - £40 per annum.

VISITORS VOUCHERS - First book of 10 per household per annum- free. £5 - per book of 10 thereafter.

CHARGES FOR SHARED USE PARKING BAYS IN ST PETERS WAY, HARLINGTON		
Parking Period	Standard Charge	HillingdonFirst Cardholder Tariff
30 minutes	Free(on displaying a ticket)	Free(on displaying a ticket)
60 minutes	70p	20p
90 minutes	£1.40	40p
Up to 2 hours	£2.10	60p

Copies of the notice of proposals, proposed Orders together with full details, plans and the Council's statement of reasons for the proposals can be seen at Harlington, Oak Farm, Manor Farm, Ruislip Manor, South Ruislip, Uxbridge, Yeading and Yiewsley libraries and by appointment at, Civic Centre, Uxbridge during normal office hours until 14th August 2019. Further information can be obtained by telephoning Residents Services on 01895 250631. If you wish to comment on, or object to the proposals please write by 14th August 2019, stating grounds for objection and your home address to Transport & Projects, Residents Services, Civic Centre, Uxbridge, Middlesex UB8 1UW quoting reference 3N/04/24/07/19. Dated this the 24th day of July 2019.

JEAN PALMER,

Deputy Chief Executive & Corporate Director of Residents Services.

SCHEDULE
PROPOSED 'AT ANY TIME' WAITING RESTRICTIONS

JOLLY'S LANE, HAYES - At the northern end of the road adjacent to No. 1 Lapponum Walk.

WHITBY ROAD, RUISLIP - At the junction with Oxford Drive.

OXFORD DRIVE, RUISLIP - At the junction with Whitby Road.

CHURCH CLOSE, UXBRIDGE - All sides of the central island in front of Nos. 8 to 30 Church Close.

BETAM ROAD, HAYES - Northwest side, from a point in line with the northeastern boundary of Milton House, Betam Road southwestwards to the southwestern extent of the adopted highway.

BOURNE AVENUE, HAYES - Extend the existing double yellow lines southwest of the junction next to Cheltenham House by 41.5 metres.

POND GREEN, RUSILIP - Install double yellow lines on the inside of the corner adjacent to No. 34 Pond Green, Ruislip.

MILLS CLOSE, HILLINGDON - At the junction with Cedars Drive.

BUCKINGHAM GROVE, HILLINGDON - At the junction with Cedars Drive.

STATEMENT OF REASONS

The proposed installation of 'at any time' waiting restrictions is intended to remove obstructive parking to assist the free flow of traffic and promote road safety.

The proposed extensions to the Heathrow and Hillingdon Parking Management Schemes are intended to prevent all day non-residential parking and promote road safety.

The proposed Parking Management Scheme in Pond Green, Ruislip is intended to prevent all day non-residential parking and promote road safety.

The proposed removal of a section of permit holder parking place in Normans Close, Hillingdon is intended to provide clear access to soon to be created off-street parking areas.

Notes:



Proposed 'At Any Time' waiting restrictions

This map is based upon Ordnance Survey data and is not intended to be used for any purpose other than that for which it was supplied. It is the user's responsibility to ensure that the data is accurate and up to date. Unauthorised reproduction infringes Crown Copyright and may lead to prosecution or civil proceedings.
London Borough of Hillingdon 100019283 2019

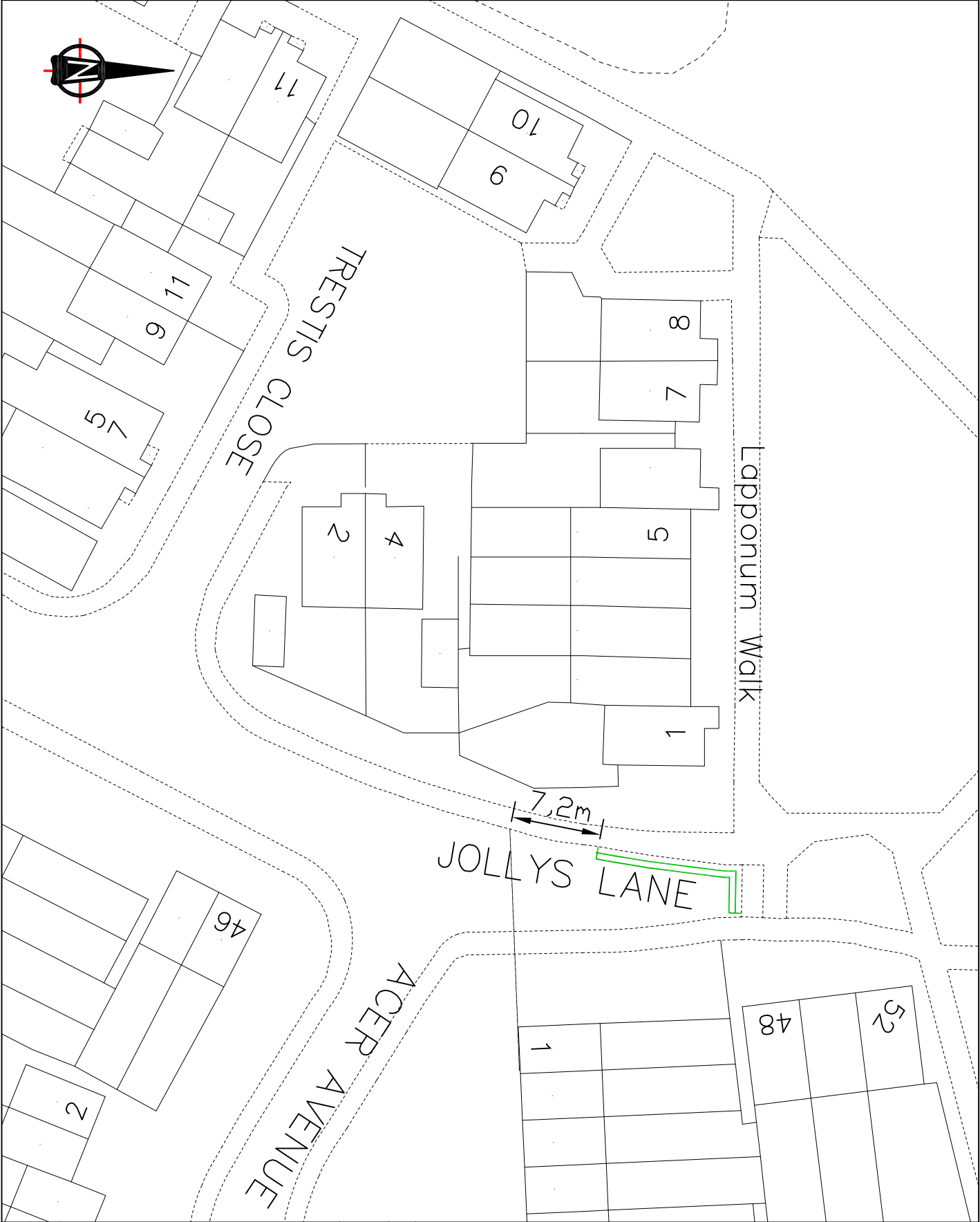


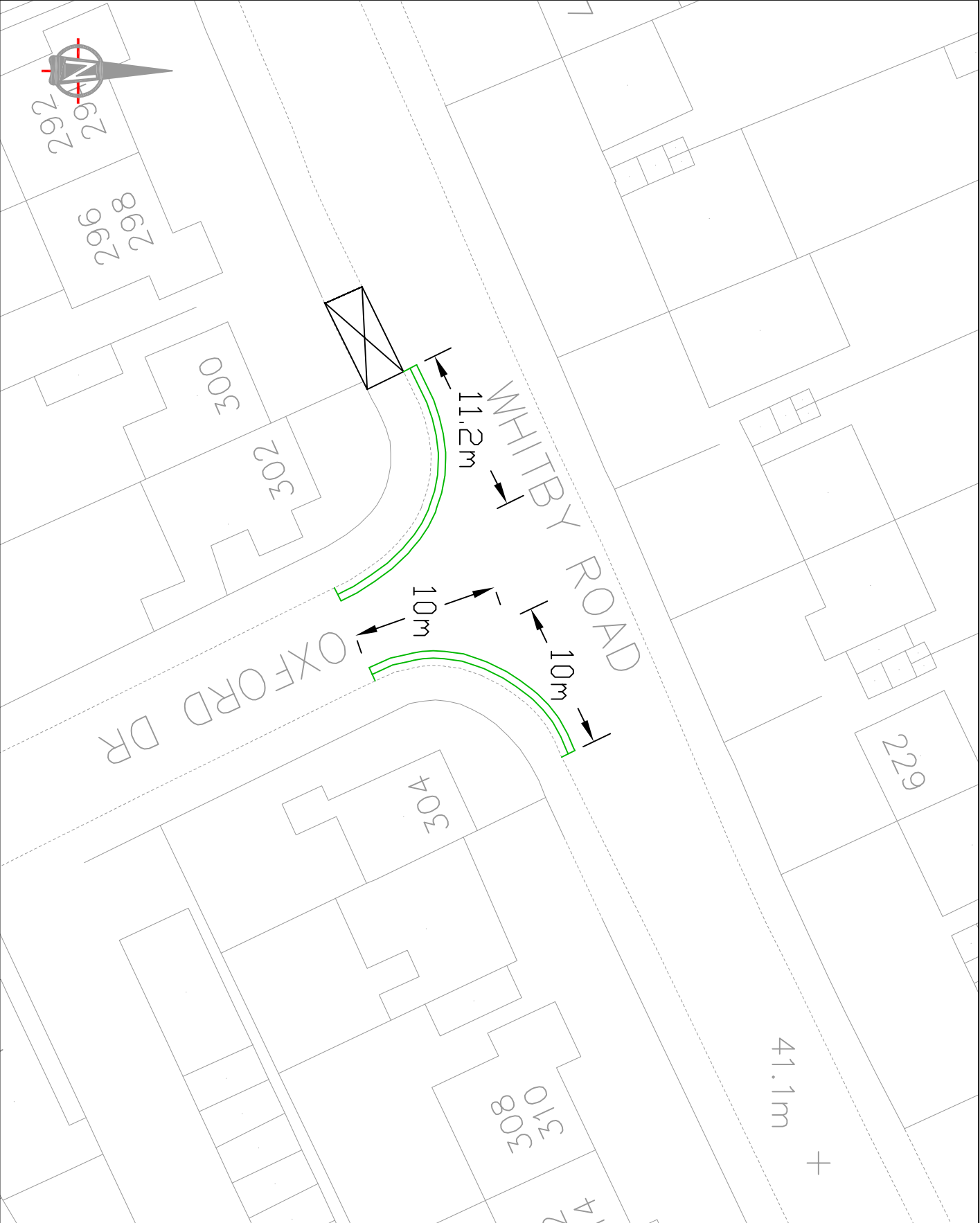
HILLINGDON
LONDON

ROAD SAFETY PROGRAMME

Description
Jollys Lane, Yeading

Scale	Drawn	(Initials/Date)	Checked	(Initials/Date)
N.T.S	CH	03/19		
Project No.	Drawn No.	Rev.		
A4	RSPD1			





Notes:



Proposed 'at any time' waiting restrictions (double yellow lines)

This map is based upon Ordnance Survey data. The Ordnance Survey name for this map is 'The Ordnance Survey Map on behalf of the Controller of Her Majesty's Stationery Office'. Crown copyright. Unauthorised reproduction infringes Crown copyright and may lead to prosecution or civil proceedings. London Borough of Hillingdon 100019283 2019



HILLINGDON
LONDON

Project
Road Safety
Programme

Description
Whitby Road / Oxford Drive,
Ruislip

Scale
CH 05/19

Project No. **Drawing No.** **Rev.**



Notes:

PROPOSED DOUBLE YELLOW
LINE & TERMINAL

This map is based upon Ordnance Survey data
provided to Hillingdon Council by the
Survey on behalf of the Controller of the
Magistrate's Stationery Office. Crown copyright.
Unauthorized reproduction infringes Crown
copyright and may lead to prosecution or
civil proceedings.
London Borough of Hillingdon 100019283 2019



HILLINGDON
LONDON

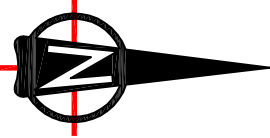
Project
Road Safety
Programme

Description			
Church Close, Uxbridge			
Scale	Drawn	(Initials/Date)	Checked
N.T.S	CH	03/19	
Project No.	Drawing No.	Rev.	
A4		A	



Notes:

- DWL PROPOSED DOUBLE YELLOW LINE & TERMINAL
- SYL EXISTING SINGLE YELLOW LINE & TERMINAL



This map is based upon Ordnance Survey material with the permission of Ordnance Survey on behalf of the Controller of Her Majesty's Stationary Office. Crown copyright. Unauthorised reproduction infringes Crown copyright and may lead to prosecution or civil proceedings.
London Borough of Hillingdon 100019283 2019

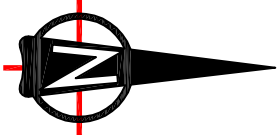


HILLINGDON
LONDON

Project			
Road Safety Programme			
Description			
Betam Road, Hayes			
Scale	Drawn	(Initials/Date)	Checked (Initials/Date)
N.T.S	CH	02/19	
Project No.	Drawing No.	Rev.	
A3	RSP D1		

Notes:

DWT
PROPOSED DOUBLE YELLOW
LINE & TERMINAL

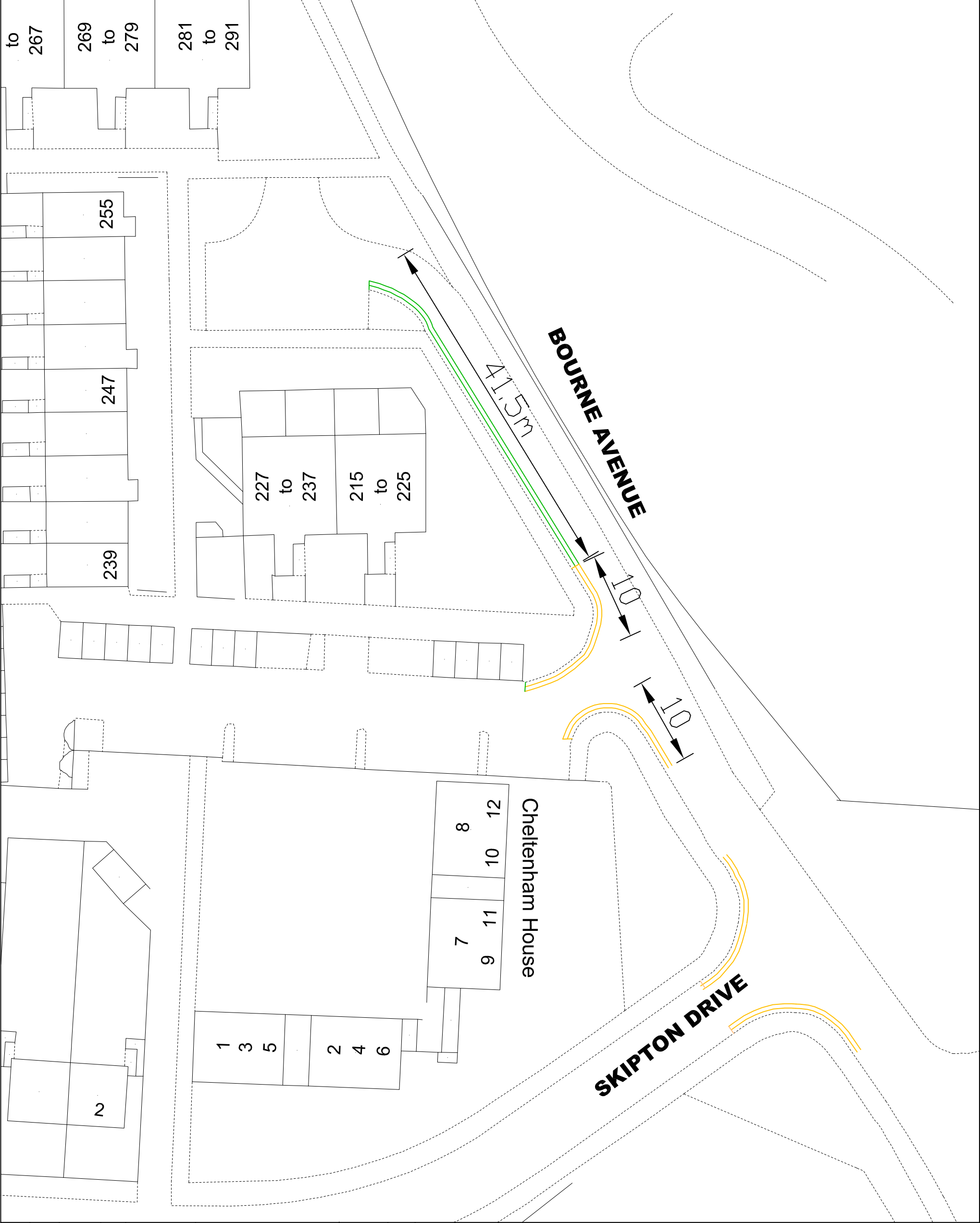


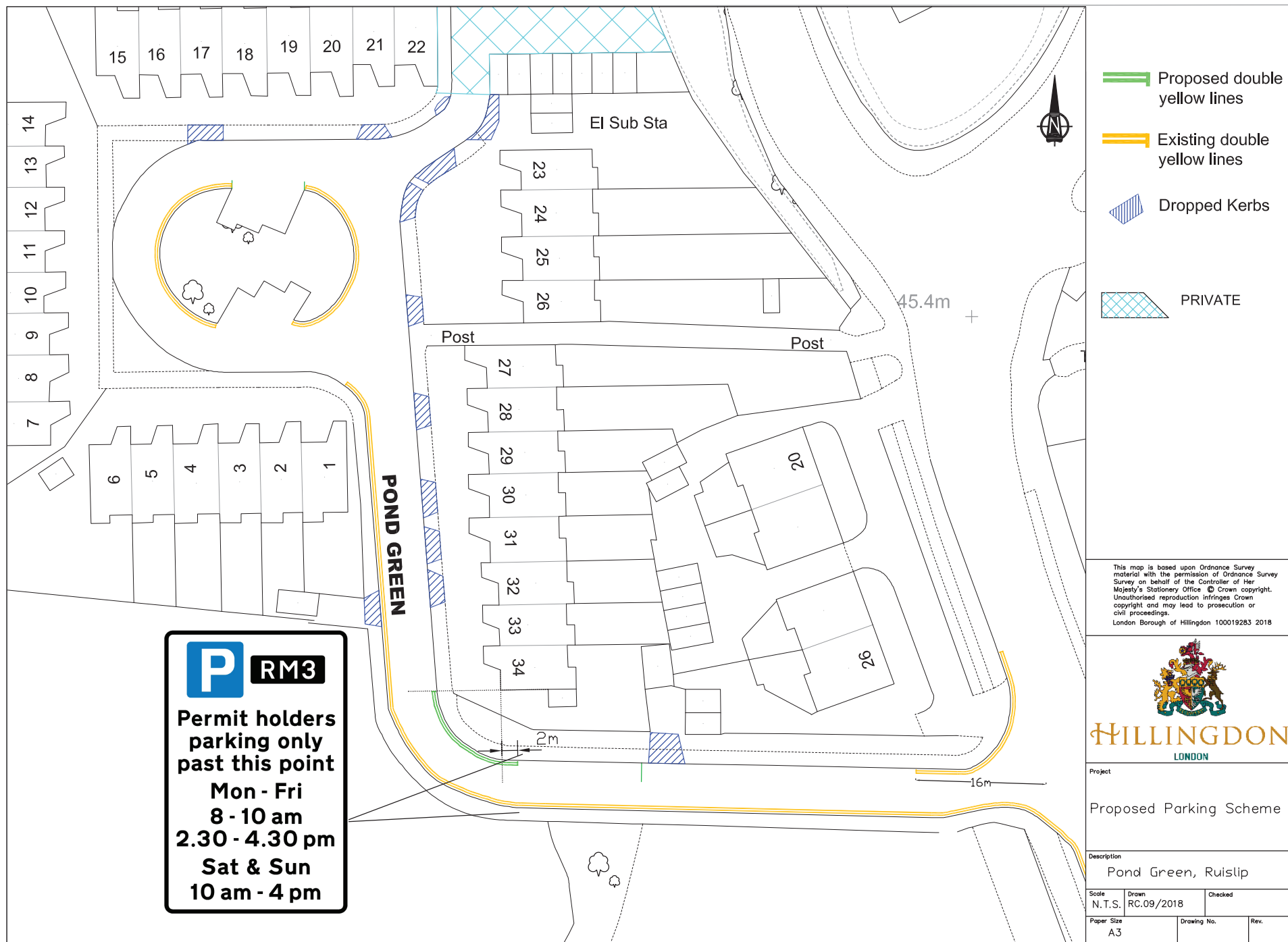
This map is based upon Ordnance Survey material with the permission of Ordnance Survey on behalf of the Controller of Her Majesty's Stationary Office. © Crown copyright. Unauthorised reproduction infringes Crown copyright and may lead to prosecution or civil proceedings.
London Borough of Hillingdon 100019283 2019



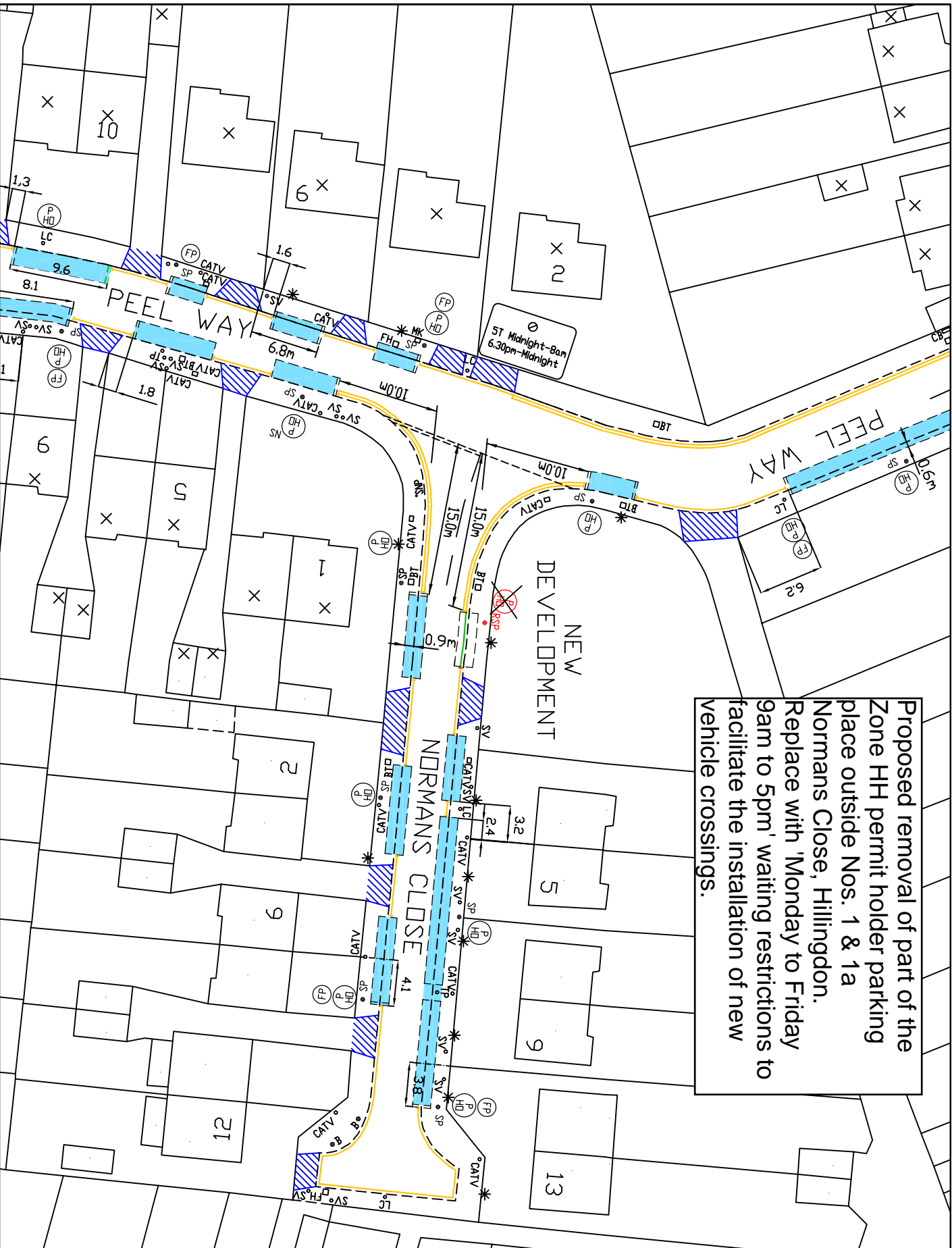
HILLINGDON
LONDON

Project			
Road Safety Programme			
Dawley Road - Blyth Road cad file			
Description			
Bourne Avenue, Hayes			
Scale	Drawn (Initials/Date)		Checked (Initials/Date)
N.T.S	CH 05/19		
Project No.	Drawing No.	Rev.	
A3	RSP D1		





Proposed removal of part of the Zone HH permit holder parking place outside Nos. 1 & 1a Normans Close, Hillingdon. Replace with 'Monday to Friday 9am to 5pm' waiting restrictions to facilitate the installation of new vehicle crossings.



- KEY**
- EXISTING YELLOW LINE
 - BURN OFF ROAD MARKING
 - PROPOSED SINGLE YELLOW LINE
 - PERMIT HOLDER ONLY BAY
 - PAY & DISPLAY BAY
 - CROSSOVER
 - SP SIGNPOST
 - RSP REMOVE SIGNPOST
 - OLC LAMP COLUMN
 - PH PERMIT HOLDER SIGN
 - ZEN ZONE ENTRY SIGN
 - ZEX ZONE EXIT SIGN

This map is based upon Ordnance Survey material with the permission of Ordnance Survey on behalf of the Controller of the Map. No liability is accepted by the Controller of the Map for any error or omission, copyright and may lead to prosecution or civil proceedings.

London Borough of Hillingdon 100019283 ©2019

HILLINGDON
LONDON

TRANSPORT & PROJECTS
RESIDENTS SERVICES DIRECTORATE
ONE CENTRE 44/0A, HIGH STREET, URBAN2, LB8 1UH
Tel No. 01895 277000/01895 256076

**Normans Close,
Hillingdon**

**Proposed removal
of parking place for
new dropped kerb**

Scale: 1:1000
Date: 21/02/19
NTS

