

LONDON BOROUGH OF HILLINGDON  
THE HILLINGDON (WAITING AND LOADING RESTRICTION)  
(CONSOLIDATION) ORDER 1994 (AMENDMENT) ORDER 2019  
THE HILLINGDON (HIGH STREET, RUISLIP)(STOP AND SHOP)  
(ON STREET PARKING PLACES) ORDER 2019  
THE HILLINGDON (BROWN BADGE ON-STREET PARKING PLACES)  
TRAFFIC ORDER 2012 (AMENDMENT) ORDER 2019

Hillingdon Council gives notice that it proposes to make these Orders which will:

**1. Revise the extent of the existing parking places along High Street, Ruislip to maximise the amount of Pay & Display parking:**

- i) Divide all pay & display parking places into individual parking spaces with minor adjustments to current bay and waiting restriction lengths.
- ii) Remove the loading only parking bay outside Nos. 73 & 75 High Street, Ruislip and convert to pay & display parking.

**2. Install an additional four 'Pay & Display' parking spaces outside Bell View Manor, The Oaks, Ruislip.**

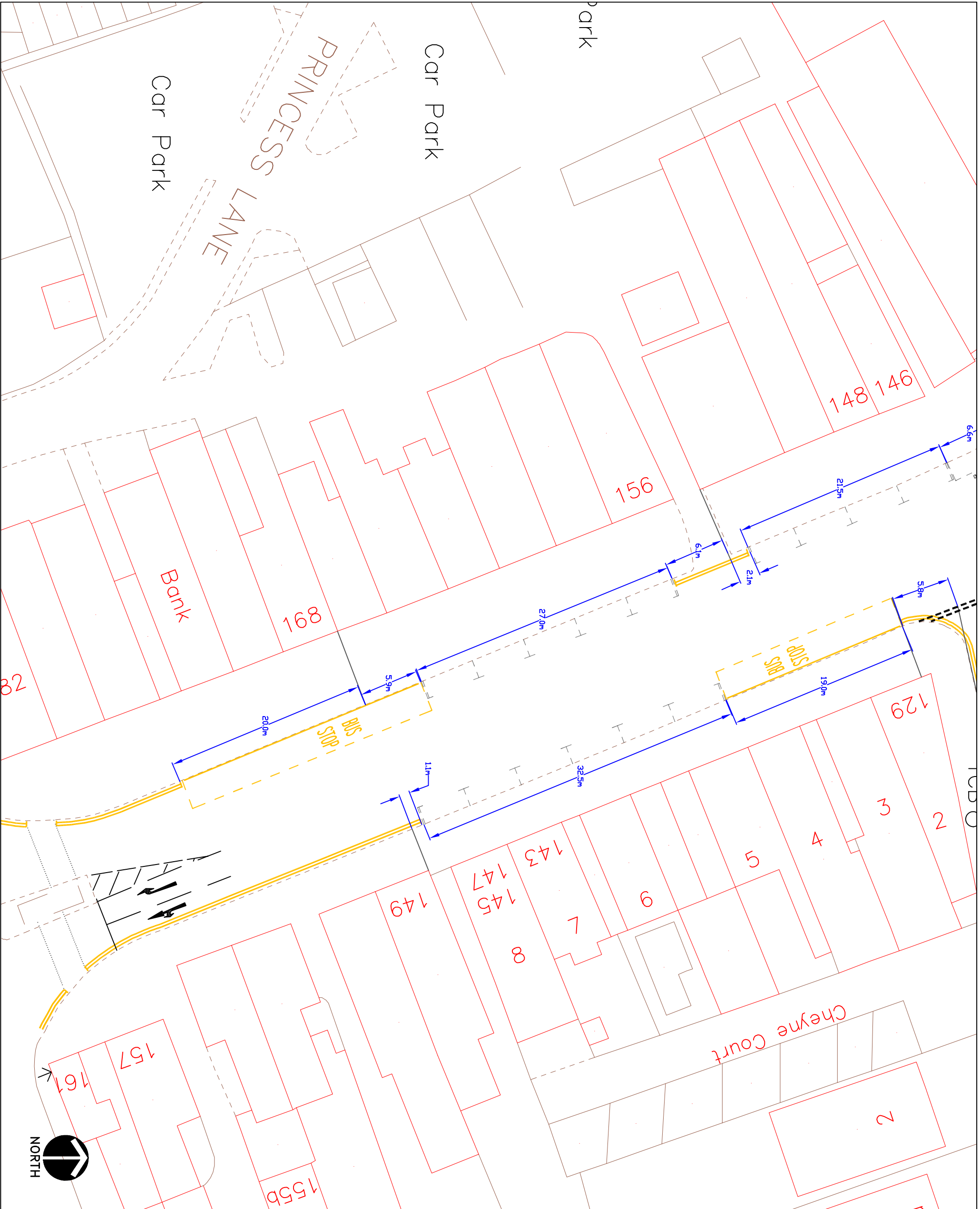
Copies of the notice of proposals, proposed Orders together with full details, plans and the Council's statement of reasons for the proposals can be seen at Ruislip Library and by appointment at, Civic Centre, Uxbridge during normal office hours until 13<sup>th</sup> February 2019. Further information can be obtained by telephoning Residents Services on 01895 250631. If you wish to comment on, or object to the proposals please write by 13<sup>th</sup> February 2019, stating grounds for objection and your home address to Transport & Projects, Residents Services, Civic Centre, Uxbridge, Middlesex UB8 1UW quoting reference 3N/04/HT/7.17. Dated this the 23<sup>rd</sup> day of January 2019.

JEAN PALMER,

Deputy Chief Executive & Corporate Director of Residents Services.

**STATEMENT OF REASONS**

The proposed amendments will maximise the available parking within the scheme. The proposals have the support of the local ward councillors and Cabinet Members.



**KEY**  
 S/LT PROPOSED SINGLE YELLOW LINE  
 D/LT PROPOSED DOUBLE YELLOW LINE

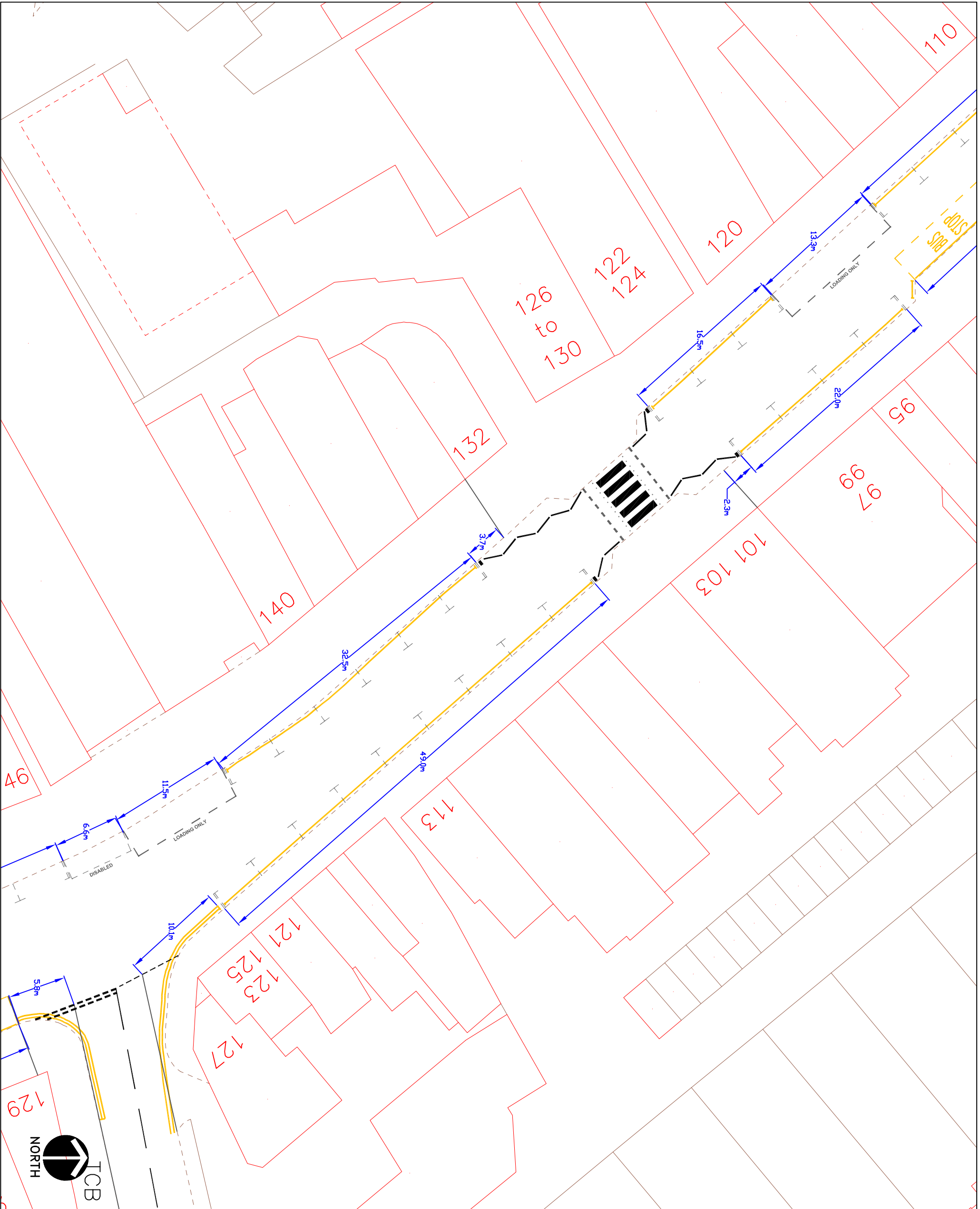
This map is based upon Ordnance Survey material with the permission of Ordnance Survey on behalf of the Controller of Her Majesty's Stationary Office © Crown copyright. Unauthorised reproduction infringes Crown copyright and may lead to prosecution or civil proceedings.  
 London Borough of Hillingdon 100019283 ©2015

**HILLINGDON**  
 TRANSPORT & PROJECTS  
 RESIDENTS SERVICES DIRECTORATE  
 Civic Centre, 4th Floor, High Street, Hillingdon, Uxbridge, Ux. N8 9JG  
 Tel: 01895 277000/01895 280970

**Project**  
 Ruislip Town Centre Stop & Shop

**Description**  
 Proposed scheme amendments:  
 High Street

**Scale** NTS  
**Designed** HT  
**Drawn** HT  
**Date** 19/12/18



**KEY**  
 S/LT PROPOSED SINGLE YELLOW LINE  
 D/LT PROPOSED DOUBLE YELLOW LINE

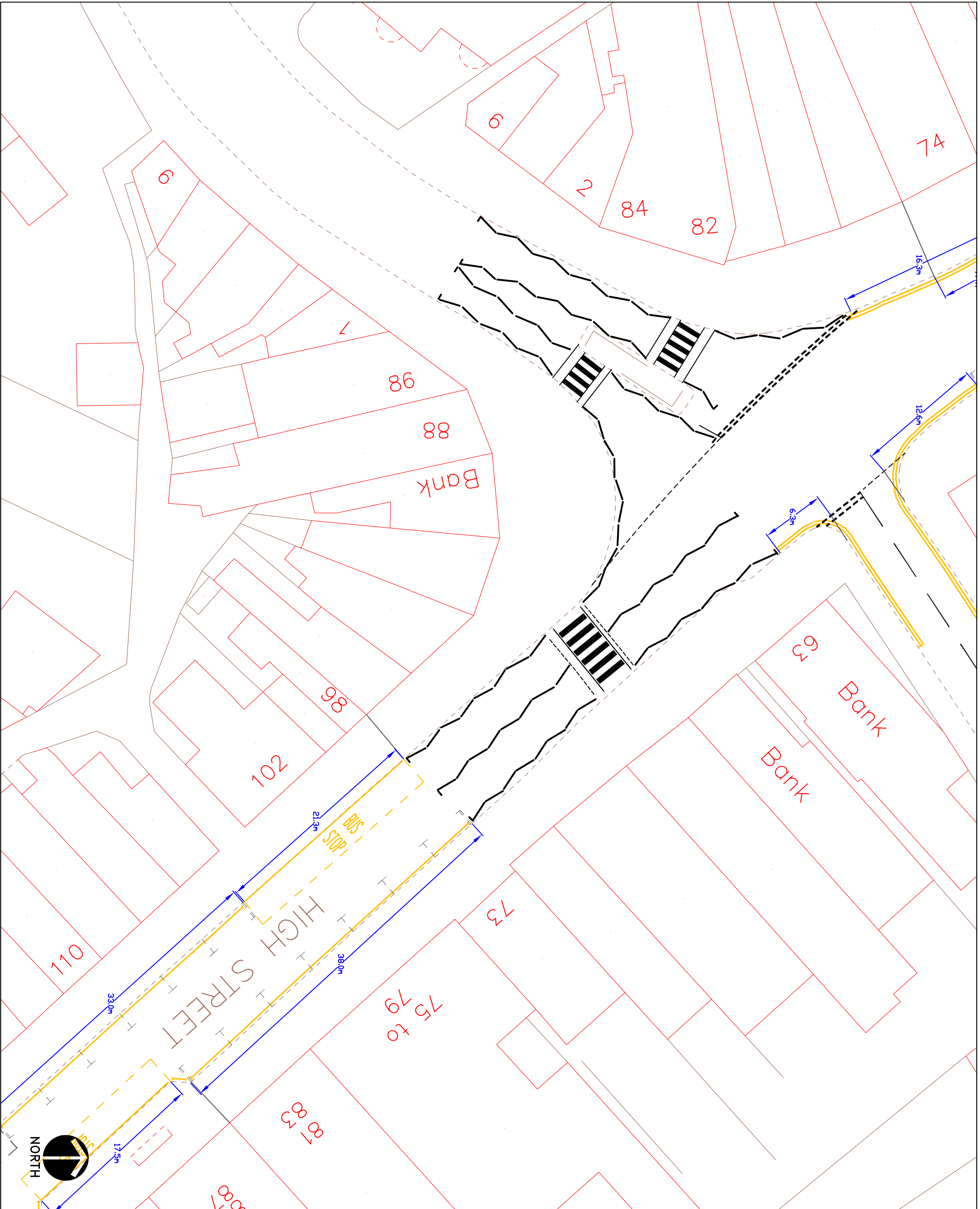
This map is based upon Ordnance Survey material with the permission of Ordnance Survey on behalf of the Controller of Her Majesty's Stationery Office © Crown copyright. Unauthorised reproduction infringes Crown copyright and may lead to prosecution or civil proceedings.  
 London Borough of Hillingdon 100019283 ©2015

**HILLINGDON**  
 TRANSPORT & PROJECTS  
 RESIDENTS SERVICES DIRECTORATE  
 CMC CENTRE 4th FLOOR HIGH STREET, UXTON, UBB 10W  
 Tel No. 01895 277000/01895 258976



**Project**  
 Ruislip Town  
 Centre  
 Stop & Shop

**Description**  
 Proposed scheme  
 amendments:  
 High Street

**Scale** NTS  
**Designed** HT  
**Drawn** HT  
**Date** 19/12/18



**KEY**

-  SUT PROPOSED SINGLE YELLOW LINE
-  DUT PROPOSED DOUBLE YELLOW LINE

This map is based upon Ordnance Survey material with the permission of Ordnance Survey on behalf of the Controller of Her Majesty's Stationery Office © Crown copyright. Unauthorised reproduction infringes Crown copyright and may lead to prosecution or civil proceedings.

London Borough of Hillingdon 100019283 ©2015

**HILLINGDON**  
LONDON

**TRANSPORT & PROJECTS**  
RESIDENTS SERVICES DIRECTORATE  
CWC CENTRE 44, HIGH STREET, UXTON, UBB 1UW  
Tel No. 01895 277000/01895 280970

**Project**

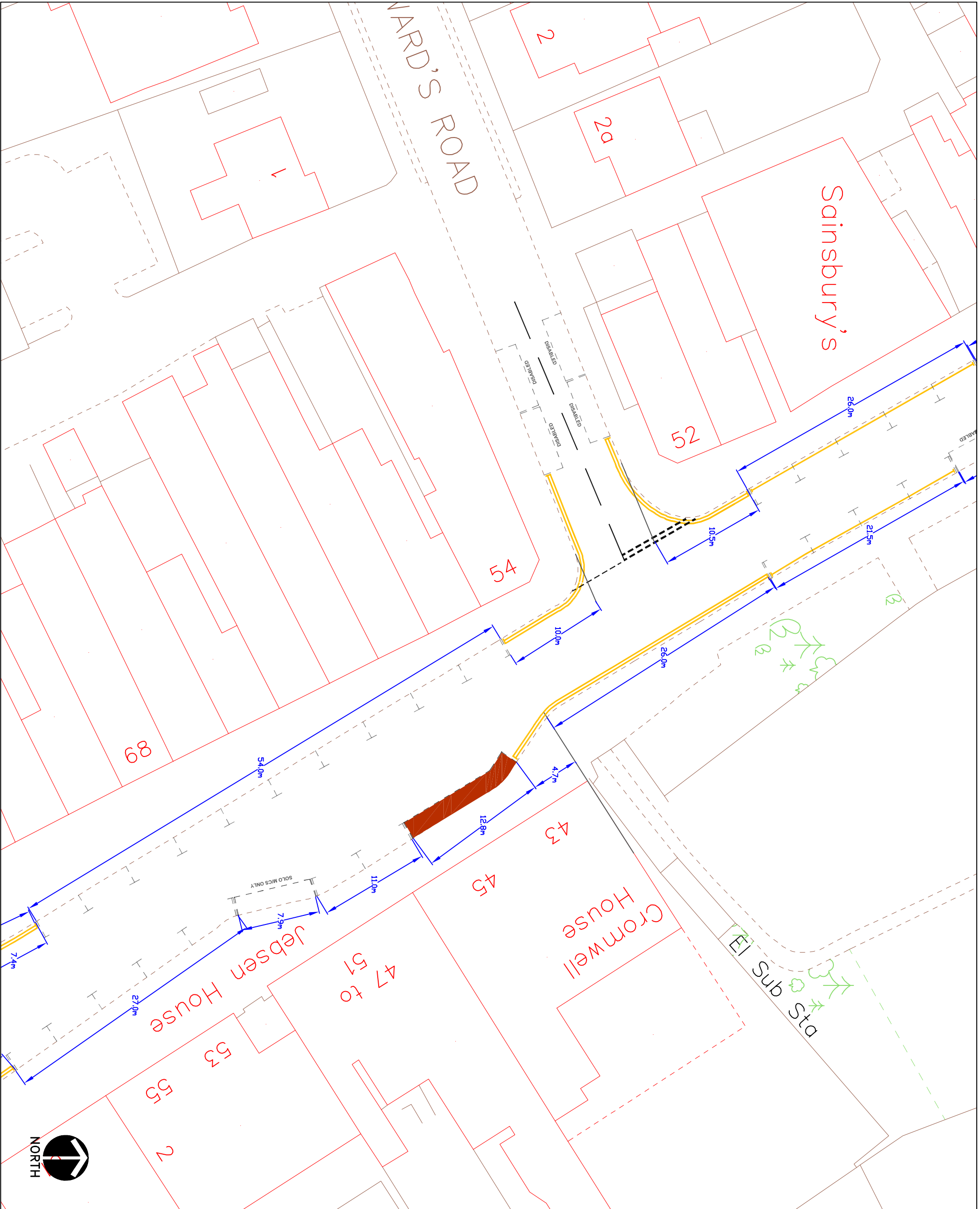
Ruislip Town  
Centre  
Stop & Shop

**Description**

Proposed scheme  
amendments:  
High Street

**Scale** NTS

<b>Designed</b> HT	<b>Drawn</b> HT	<b>Date</b> 19/12/18
--------------------	-----------------	----------------------



**KEY**

SIT PROPOSED SINGLE YELLOW LINE

DIT PROPOSED DOUBLE YELLOW LINE

This map is based upon Ordnance Survey material with the permission of Ordnance Survey on behalf of the Controller of Her Majesty's Stationery Office © Crown copyright. Unauthorised reproduction infringes Crown copyright and may lead to prosecution or civil proceedings.

London Borough of Hillingdon 100019283 ©2015

**HILLINGDON**  
LONDON

TRANSPORT & PROJECTS  
RESIDENTS SERVICES DIRECTORATE  
CWC CENTRE, 4th FLOOR, HIGH STREET, UXTON, URB  
Tel No. 01895 277000/01895 280970

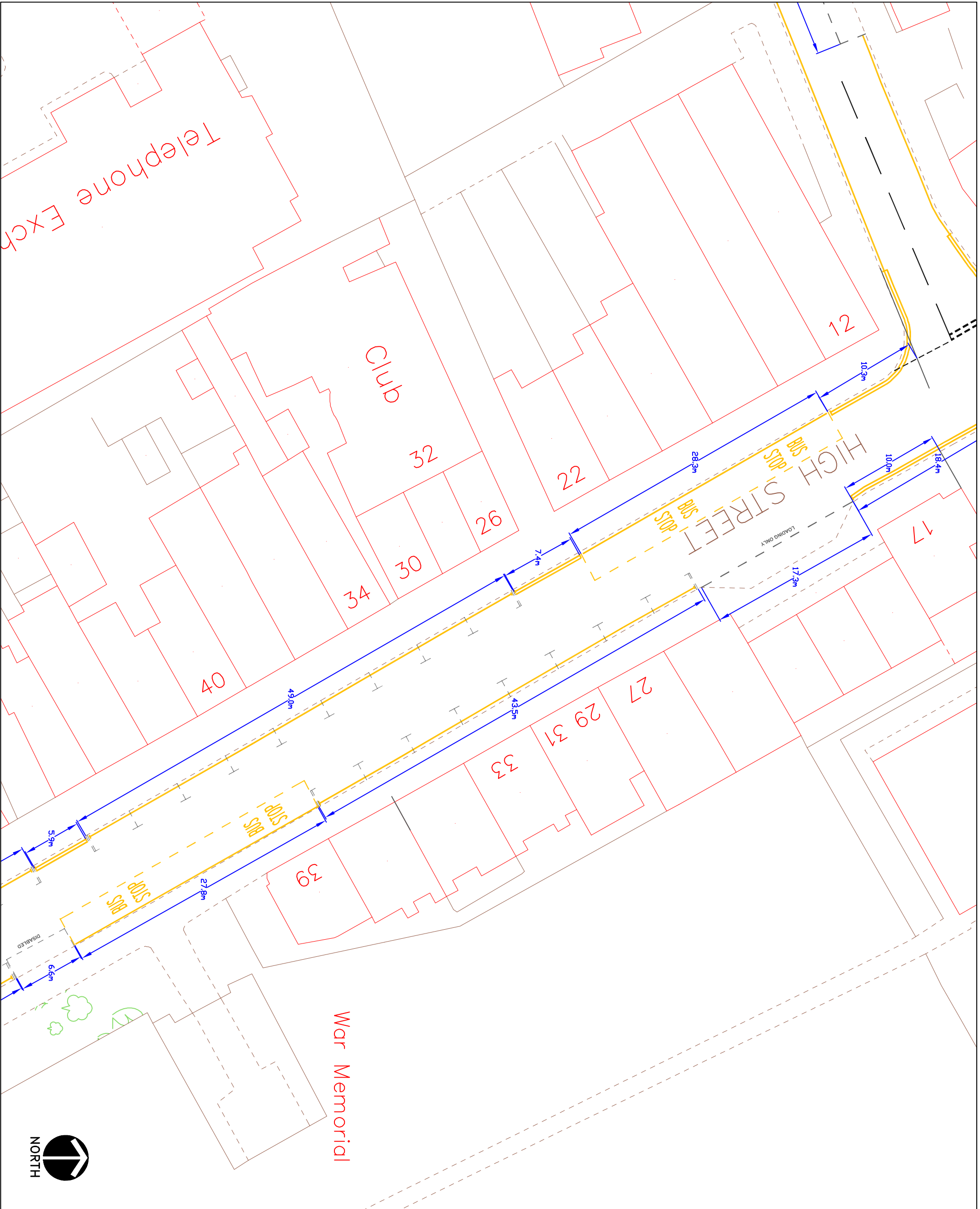
**Project**

Ruislip Town  
Centre  
Stop & Shop

**Description**

Proposed scheme  
amendments:  
High Street

Scale	NTS	Designed	HT	Drawn	HT	Date	19/12/18
-------	-----	----------	----	-------	----	------	----------



**KEY**

	SIT	PROPOSED SINGLE YELLOW LINE
	DIT	PROPOSED DOUBLE YELLOW LINE

This map is based upon Ordnance Survey material with the permission of Ordnance Survey on behalf of the Controller of Her Majesty's Stationary Office © Crown copyright. Unauthorised reproduction infringes Crown copyright and may lead to prosecution or civil proceedings.  
 London Borough of Hillingdon 100019283 ©2015

**HILLINGDON**  
LONDON

TRANSPORT & PROJECTS  
 RESIDENTS SERVICES DIRECTORATE  
 CMC CENTRE 4th FLOOR, HIGH STREET, RUISLIP, URB  
 Tel No: 01895 277009/01895 258978

**Project**  
 Ruislip Town Centre Stop & Shop

**Description**  
 Proposed scheme amendments:  
 High Street

Scale	NTS	Designed	HT	Drawn	HT	Date	19/12/18
-------	-----	----------	----	-------	----	------	----------

