

LONDON BOROUGH OF HILLINGDON
THE HILLINGDON (WAITING AND LOADING RESTRICTION)
(CONSOLIDATION) ORDER 1994 (AMENDMENT) ORDER 2019
THE HILLINGDON (ON STREET PARKING PLACES) (SOUTH RUISLIP)
(RESIDENTS) ZONES SR & SR2 ORDER 2019
THE HILLINGDON (ON-STREET PARKING PLACES) (RUISLIP)
(RESIDENTS) ZONE R2 ORDER 2019

Hillingdon Council gives notice that it proposes to make these Orders which will:

- 1. Establish permit parking places (operational between 'Monday to Friday 9am to 5pm') in which a vehicle may be left during the permitted hours if it displays a valid Zone SR permit in the sections of roads set out in the Schedule to this notice.**
- 2. Introduce waiting restrictions operational between 'Monday to Friday 9am to 5pm' with sections of double yellow lines to prevent obstructive parking within sections of the roads as set out in the Schedule to this notice.**
- 3. Extend the operational times of the South Ruislip Parking Management Scheme Zone SR throughout all of Rydal Way, Ruislip to operate '9am to 9pm everyday'.**
- 4. Extend the operating times of the permit holder parking places that form part of the Ruislip Parking Management Scheme Zone R2 outside Nos. 2 to 10 Sharps Lane and Nos. 1 to 9 Bury Street, Ruislip to '8am to 10pm everyday'.**
- 5. Formalise all existing sections of single yellow line outside Nos. 2 to 10 Sharps Lane to operate 'Monday to Friday 9am to 5pm' in line with the rest of the scheme.**
- 6. Remove part of the Zone SR permit holder parking place outside No. 14a Manor Gardens, Ruislip and replace with 'Monday to Friday 9am to 5pm' waiting restrictions.**

RESIDENTS PERMITS - £0 - 1st vehicle, all subsequent - £40 per annum.

VISITORS VOUCHERS - First book of 10 per household per annum- free. £5 - per book of 10 thereafter.

Copies of the notice of proposals, proposed Orders together with full details, plans and the Council's statement of reasons for the proposals can be seen at Ruislip and South Ruislip libraries and by appointment at, Civic Centre, Uxbridge during normal office hours until 6th February 2019. Further information can be obtained by telephoning Residents Services on 01895 250631. If you wish to comment on, or object to the proposals please write by 6th February 2019, stating grounds for objection and your home address to Transport & Projects, Residents Services, Civic Centre, Uxbridge, Middlesex UB8 1UW quoting reference 3N/04/7.28/7.55. Dated this the 16th January 2019.

JEAN PALMER,

Deputy Chief Executive & Corporate Director of Residents Services.

SCHEDULE - Proposed extension to the South Ruislip Parking Management Scheme Zone SR

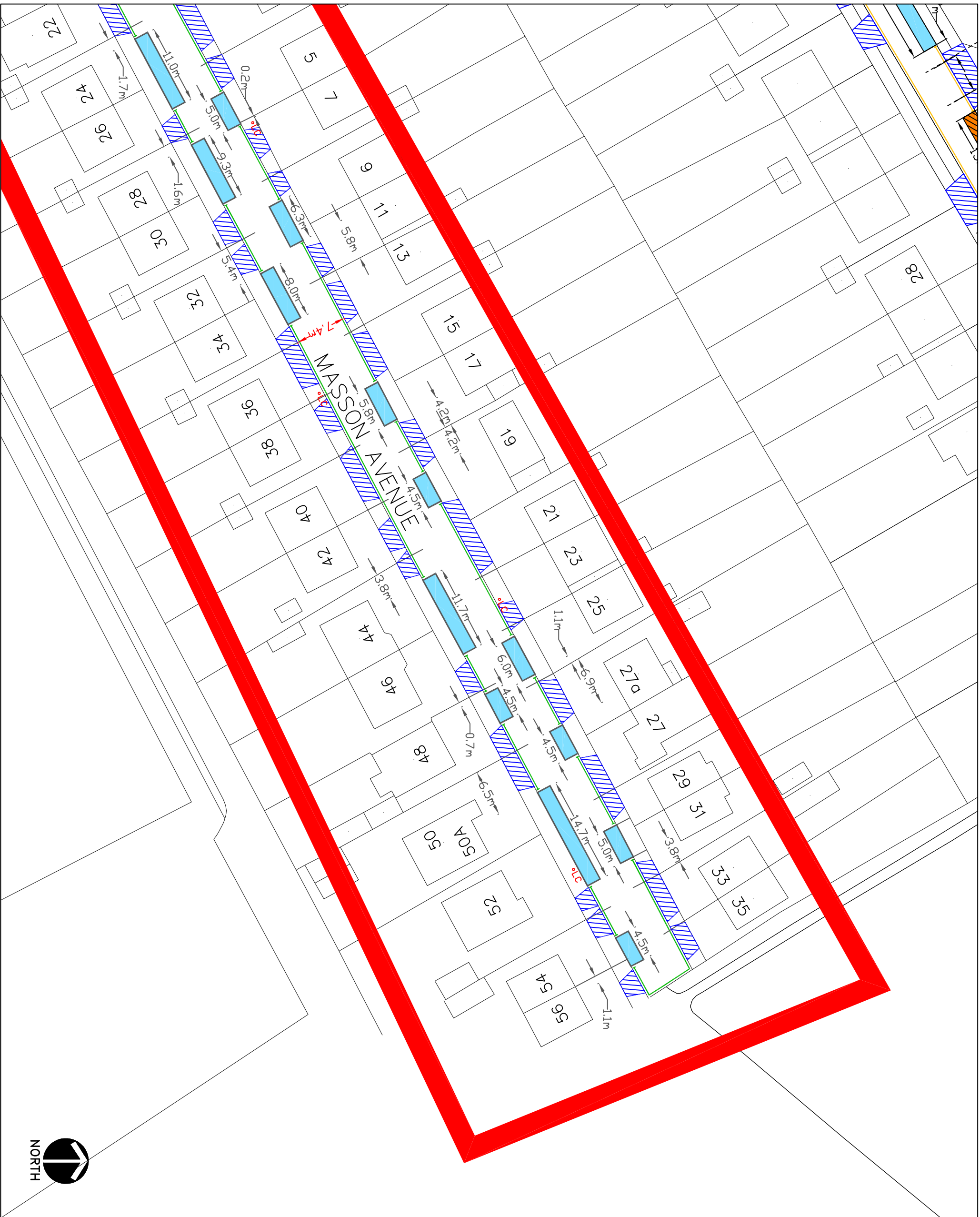
GLEBE AVENUE, RUISLIP
MASSON AVENUE, RUISLIP
WARSAW CLOSE, RUISLIP
WELDON CLOSE, RUISLIP
WEST END ROAD, RUISLIP - Nos. 318 to 384 (even)
WINGFIELD WAY, RUISLIP

STATEMENT OF REASONS

The proposed extension to the South Ruislip Parking Management Scheme is intended to prevent all day non-residential parking and promote road safety.

The proposed extension to the operational times of parts of the South Ruislip and Ruislip Parking Management Schemes will prevent non-residential parking outside the times that the current scheme operates.

The proposed removal of part of the Zone SR permit holder parking place outside No. 14a Manor Gardens is intended to ensure clear access is maintained to an off-street parking area.



- KEY**
- EXISTING YELLOW LINE
 - BURM OFF ROAD MARKING
 - PROPOSED DOUBLE YELLOW LINE
 - PROPOSED SINGLE YELLOW LINE OPERATIONAL 'MONDAY TO FRIDAY 9AM TO 5PM'
 - PERMIT HOLDER ONLY BAY OPERATIONAL 'MONDAY TO FRIDAY 9AM TO 5PM'
 - CROSSOVER
 - SIGNPOST
 - NEW SIGNPOST
 - LAMP COLUMN
 - PERMIT HOLDER ONLY SIGN
 - ZONE ENTRY SIGN
 - ZONE EXIT SIGN

Plan No. 7

This map is based upon Ordnance Survey material with the permission of Ordnance Survey on behalf of the Controller of Her Majesty's Stationary Office © Crown copyright. Unauthorised reproduction infringes Crown copyright and may lead to prosecution or civil proceedings.
 London Borough of Hillingdon 100019283 ©2018



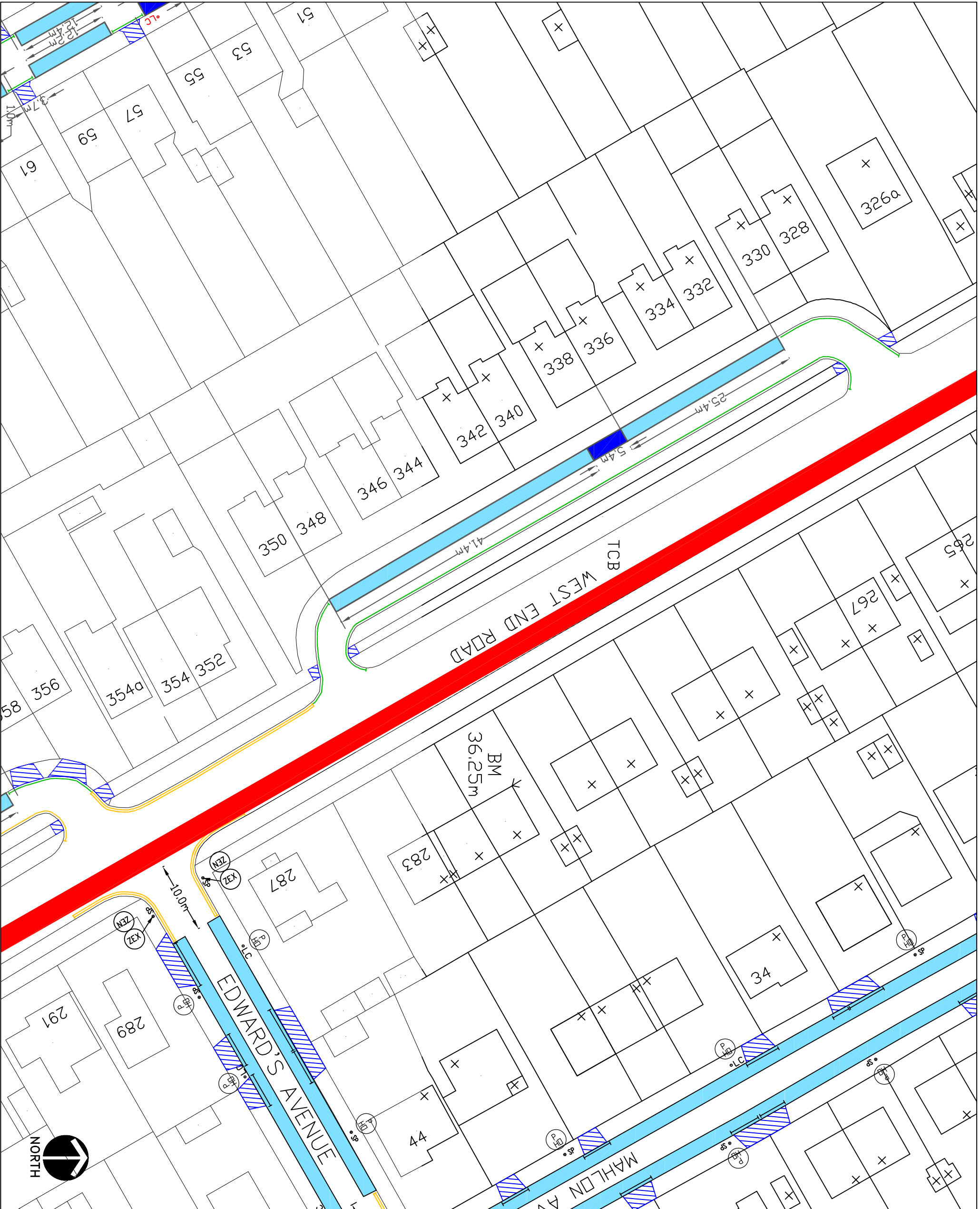
TRANSPORT & PROJECTS
 RESIDENTS' SERVICES
 cmc centre 4W/26 HIGH STREET, UXBOW, UXB
 Tel No. 01895 277006/01895 256676

Project
 Proposed extension to the South Ruislip Parking Management Scheme

Description
 Masson Avenue, Ruislip
 Sheet 2 of 2

Scale	NTS	Designed	RC	Drawn	RC	Date	13/12/18
-------	-----	----------	----	-------	----	------	----------





KEY

	EXISTING YELLOW LINE
	BURN OFF ROAD MARKING
	PROPOSED DOUBLE YELLOW LINE
	PROPOSED SINGLE YELLOW LINE
	OPERATIONAL 'MONDAY TO FRIDAY 9AM TO 5PM'
	PERMIT HOLDER ONLY BAY OPERATIONAL 'MONDAY TO FRIDAY 9AM TO 5PM'
	CROSSOVER
	SP SIGNPOST
	NEW SIGNPOST
	NSP
	OLC LAMP COLUMN
	PH PERMIT HOLDER ONLY SIGN
	ZEN ZONE ENTRY SIGN
	ZEX ZONE EXIT SIGN

Plan No. 5

This map is based upon Ordnance Survey material with the permission of Ordnance Survey on behalf of the Controller of Her Majesty's Stationary Office. Crown copyright. Unauthorised reproduction infringes Crown copyright and may lead to prosecution or civil proceedings.
 London Borough of Hillingdon 100019283 ©2018

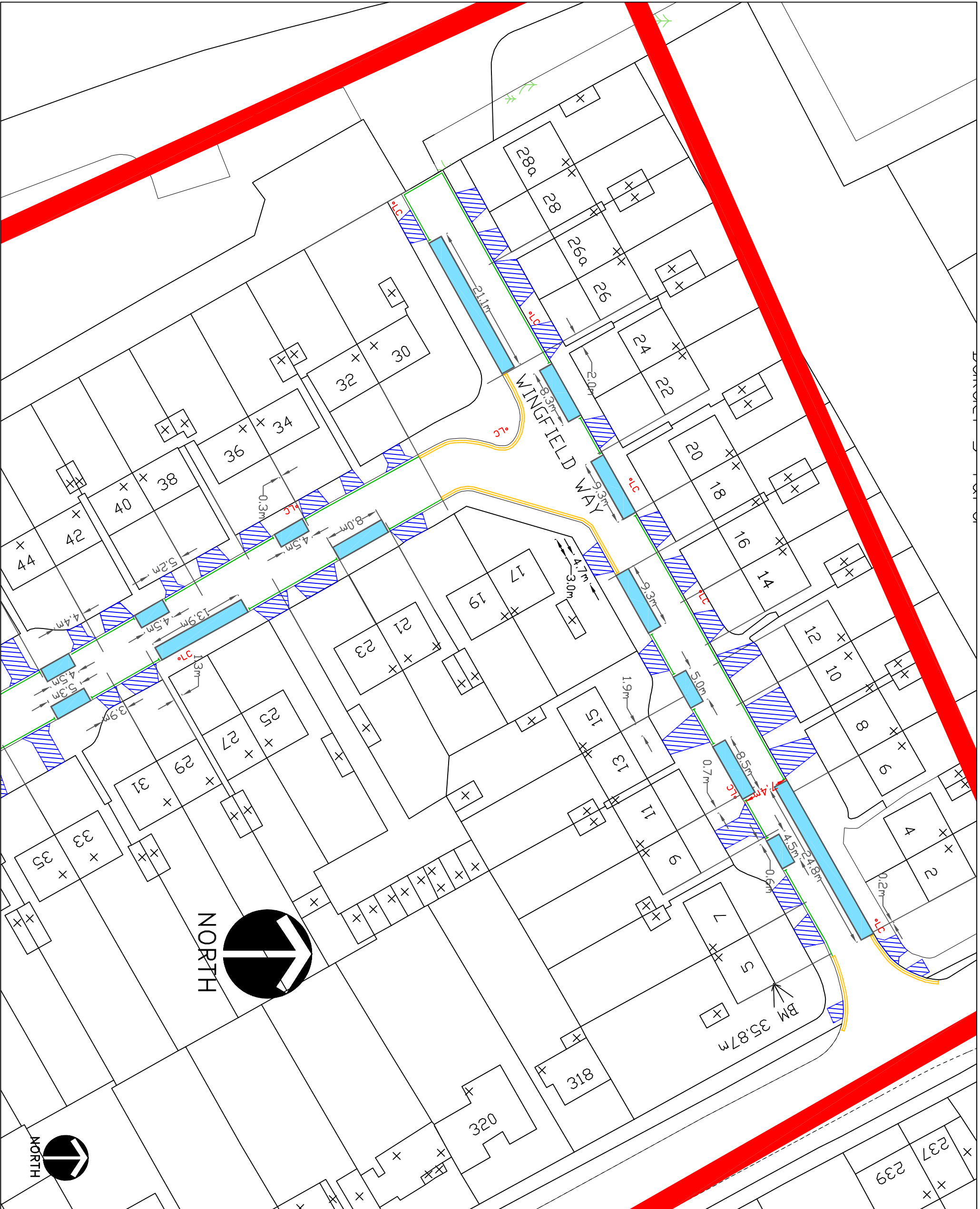


TRANSPORT & PROJECTS
 RESIDENTIAL PARKING PERMIT SCHEME
 cmc centre 4W/05 HIGH STREET, UPPERSHOOT, UBA8 1UW
 Tel. No. 01895 277006/01895 256876

Project
 Proposed extension to the South Ruislip Parking Management Scheme

Description
 West End Road, Ruislip (Northern service road)

Scale	NTS	Designed	RC	Drawn	RC	Date	13/12/18
-------	-----	----------	----	-------	----	------	----------



- KEY**
- EXISTING YELLOW LINE
 - BURN OFF ROAD MARKING
 - PROPOSED DOUBLE YELLOW LINE
 - PROPOSED SINGLE YELLOW LINE
 - OPERATIONAL 'MONDAY TO FRIDAY 9AM TO 5PM'
 - PERMIT HOLDER ONLY BAY OPERATIONAL 'MONDAY TO FRIDAY 9AM TO 5PM'
 - CROSSOVER
 - SIGNPOST
 - NEW SIGNPOST
 - LAMP COLUMN
 - PERMIT HOLDER ONLY SIGN
 - ZONE ENTRY SIGN
 - ZONE EXIT SIGN

Plan No. 4

This map is based upon Ordnance Survey material with the permission of Ordnance Survey on behalf of the Controller of Her Majesty's Stationary Office. Crown copyright. Unauthorised reproduction infringes Crown copyright and may lead to prosecution or civil proceedings.

London Borough of Hillingdon 100019283 ©2018



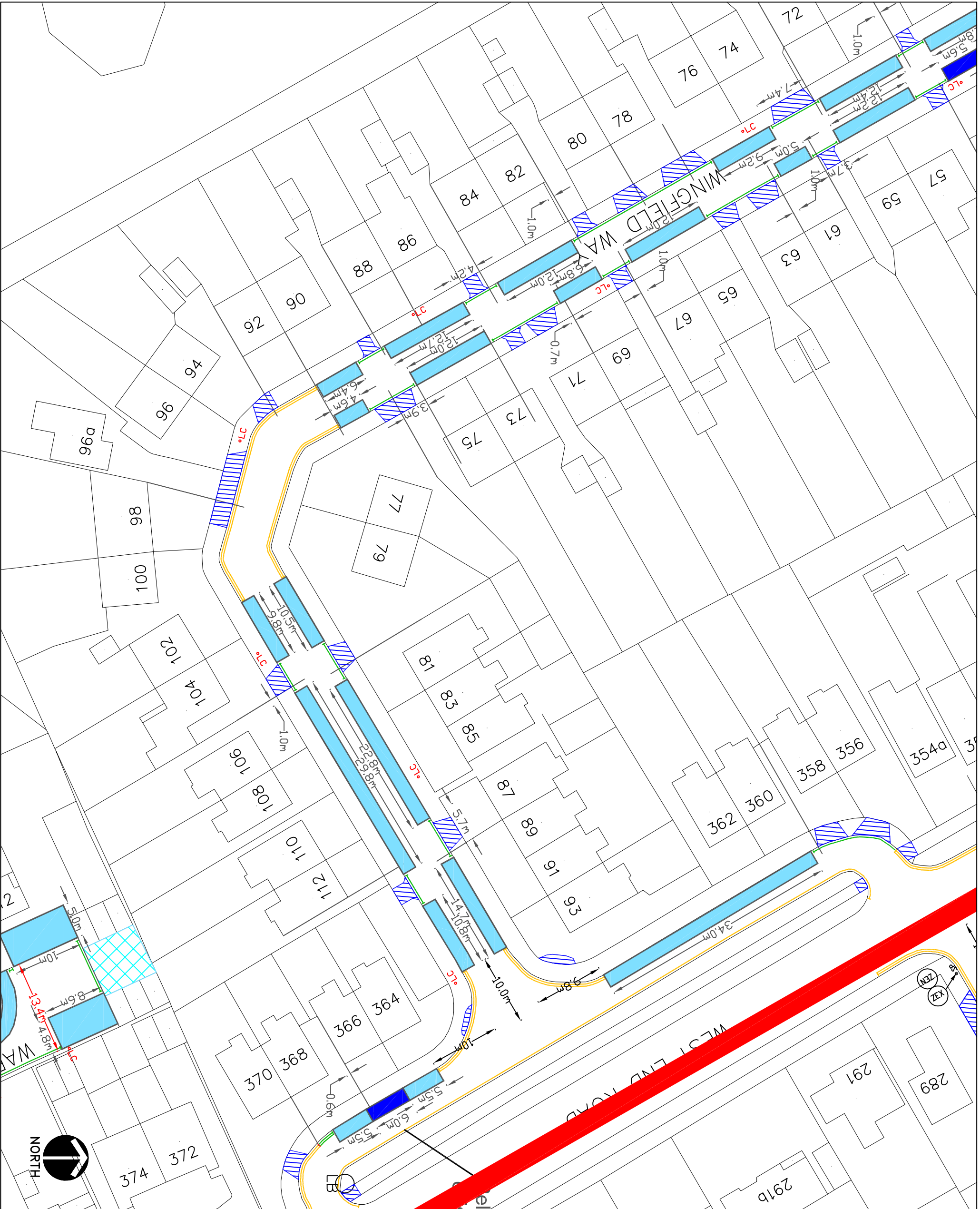
TRANSPORT & PROJECTS
 RESIDENTS' PARKING EXTENSION
 cmc centre 4W/05 HIGH STREET, UDDINGHAM, LEA 11W
 Tel. No. 01895 277006/01895 256676

Project
 Proposed extension to the South Ruislip Parking Management Scheme

Description

Wingfield Way,
 Ruislip (northern section)

Scale	NTS	Designed	RC	Drawn	RC	Date	13/12/18
-------	-----	----------	----	-------	----	------	----------



- KEY**
- EXISTING YELLOW LINE
 - BURN OFF ROAD MARKING
 - PROPOSED DOUBLE YELLOW LINE
 - PROPOSED SINGLE YELLOW LINE
 - OPERATIONAL 'MONDAY TO FRIDAY 9AM TO 5PM'
 - PERMIT HOLDER ONLY BAY
 - OPERATIONAL 'MONDAY TO FRIDAY 9AM TO 5PM'
 - CROSSOVER
 - ▨ SIGNPOST
 - NEW SIGNPOST
 - NSP
 - OLC
 - LAMP COLUMN
 - PERMIT HOLDER ONLY SIGN
 - ZONE ENTRY SIGN
 - ZONE EXIT SIGN

Plan No. 2

This map is based upon Ordnance Survey material with the permission of Ordnance Survey on behalf of the Controller of Her Majesty's Stationary Office © Crown copyright. Unauthorised reproduction infringes Crown copyright and may lead to prosecution or civil proceedings.
 London Borough of Hillingdon 100019283 ©2018

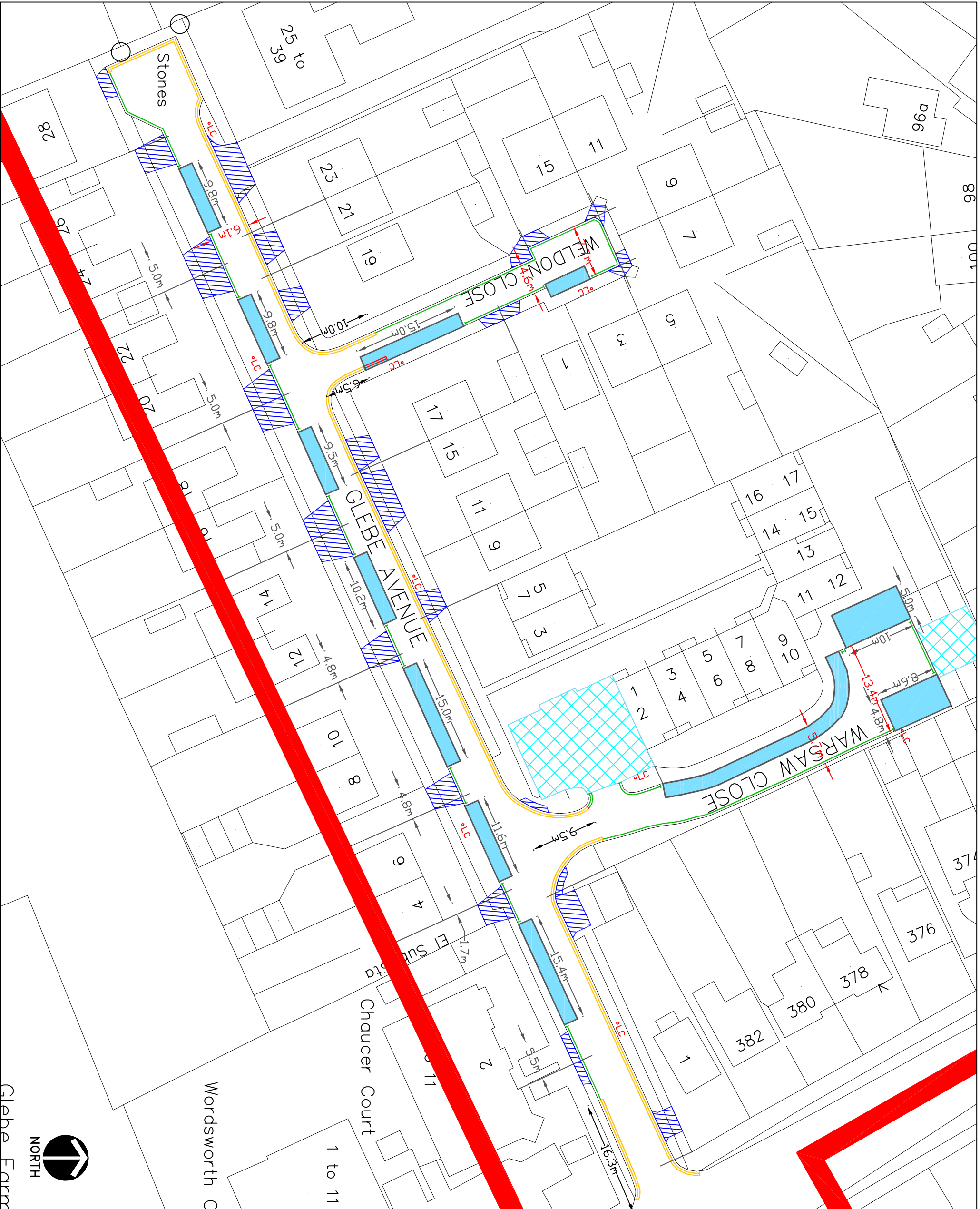


TRANSPORT & PROJECTS
 RESURFACING & HIGHWAYS
 cmc centre 4th/5th FLOOR, HIGH STREET, UXTON, UBA 11W
 Tel. No. 01895 277006/01895 256876

Project
 Proposed extension to the South Ruislip Parking Management Scheme

Description
 Wingfield Way, Ruislip (southern section) & West End Road (southern service road)

Scale	NTS	Designed	RC	Drawn	RC	Date	13/12/18
-------	-----	----------	----	-------	----	------	----------



- KEY**
- EXISTING YELLOW LINE
 - BURN OFF ROAD MARKING
 - PROPOSED DOUBLE YELLOW LINE
 - PROPOSED SINGLE YELLOW LINE
 - OPERATIONAL 'MONDAY TO FRIDAY 9AM TO 5PM'
 - PERMIT HOLDER ONLY BAY
 - OPERATIONAL 'MONDAY TO FRIDAY 9AM TO 5PM'
 - CROSSOVER
 - SIGNPOST
 - NEW SIGNPOST
 - LAMP COLUMN
 - PERMIT HOLDER ONLY SIGN
 - ZONE ENTRY SIGN
 - ZONE EXIT SIGN

Plan No. 1

This map is based upon Ordnance Survey material with the permission of Ordnance Survey on behalf of the Controller of Her Majesty's Stationary Office. Crown copyright. Unauthorised reproduction infringes Crown copyright and may lead to prosecution or civil proceedings.

London Borough of Hillingdon 100019283 ©2018



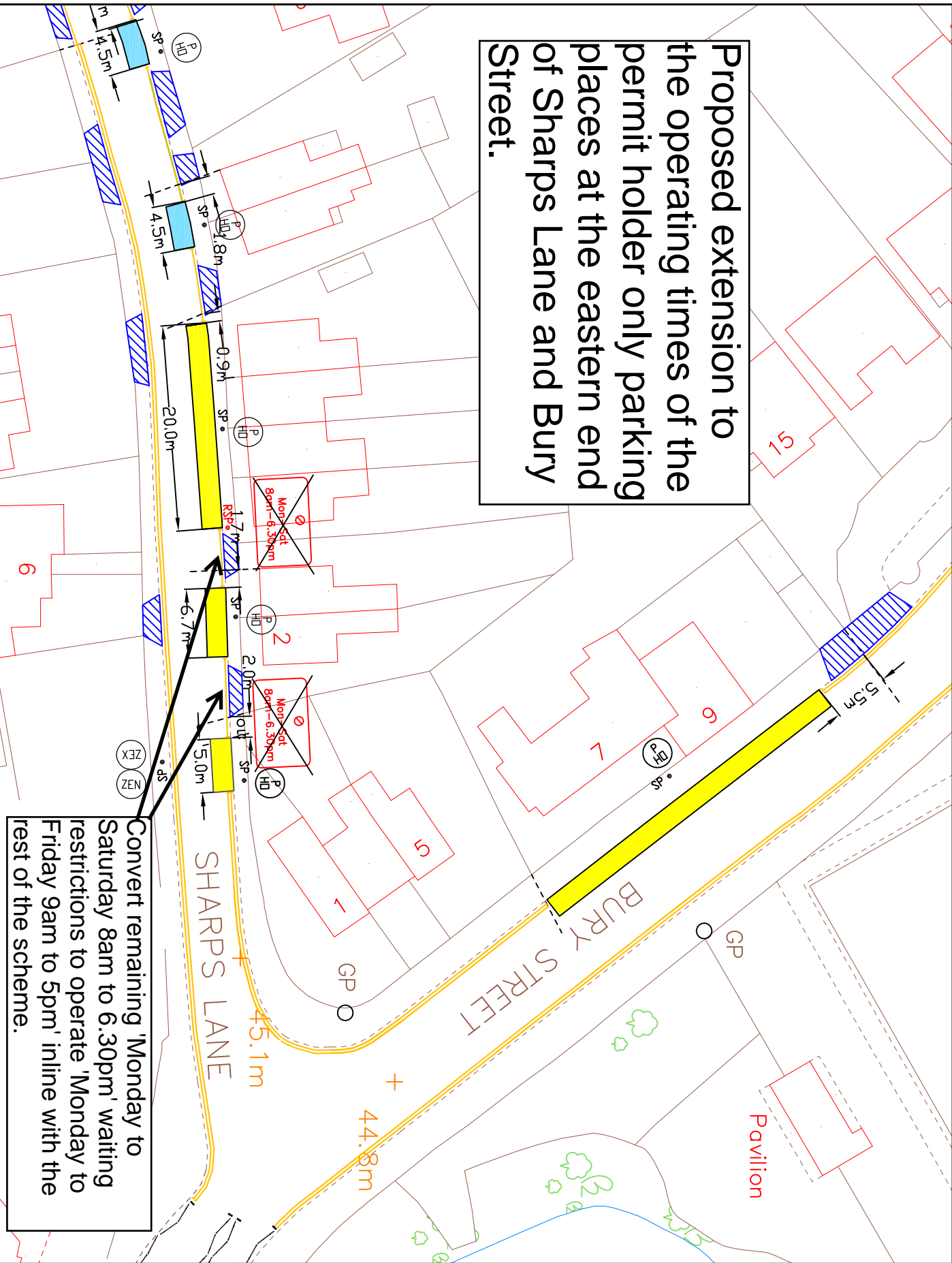
TRANSPORT & PROJECTS
RESIDENTIAL STATIONING
CIVIC CENTRE 4M/05, HIGH STREET, UXTON, UBA 11W
Tel No. 01895 277006/01895 256676

Project
Proposed extension to the South Ruislip Parking Management Scheme

Description
Glebe Avenue, Warsaw Close & Weldon Close, Ruislip

Scale	NTS	Designed	RC	Drawn	RC	Date	13/12/18
-------	-----	----------	----	-------	----	------	----------

Proposed extension to the operating times of the permit holder only parking places at the eastern end of Sharps Lane and Bury Street.



Convert remaining 'Monday to Saturday 8am to 6.30pm' waiting restrictions to operate 'Monday to Friday 9am to 5pm' inline with the rest of the scheme.

- KEY**
- EXISTING YELLOW LINE
 - PERMIT HOLDER ONLY BAY MONDAY TO FRIDAY 9AM TO 5PM
 - PERMIT HOLDER ONLY BAY PROPOSED TO OPERATE 8AM TO 10PM EVERYDAY
 - REMOVE SIGN
 - REMOVE SIGNPOST
 - CROSSOVER
 - SIGNPOST
 - LAMP COLUMN
 - PERMIT HOLDER SIGN
 - ZONE ENTRY SIGN
 - ZONE EXIT SIGN

This report is based upon Ordnance Survey Masterplan with the permission of Ordnance Survey on behalf of the Controller of Her Majesty's Stationery Office. Ordnance Survey copyright, and any other copyright, and may lead to preparation of other proceedings.

London Borough of Hillingdon 100019283 ©2018

HILLINGDON
LONDON

TRANSPORT & PROJECTS
RESIDENTS SERVICES DIRECTORATE
ONE CENTRE 44/26, HIGH STREET, UDMORE, UB8 3UH
Tel No. 01895 271000/01895 280716

Project
Sharps Lane & Bury Street, Ruislip

Description
Proposed extension to the operating times of permit holder parking places

Scale
NTS

Form
KU 04/12/18

