

LONDON BOROUGH OF HILLINGDON
THE HILLINGDON (WAITING AND LOADING RESTRICTION)
(CONSOLIDATION) ORDER 1994 (AMENDMENT) ORDER 2019
THE HILLINGDON (FREE PARKING PLACES) (DISABLED PERSONS)
TRAFFIC ORDER 2018 (AMENDMENT) ORDER 2019
THE HILLINGDON (UXBRIDGE NORTH) (ZONES U1, U3, U7 AND U8)
(ON STREET PARKING PLACES) ORDER 2017 (AMENDMENT) ORDER 2019

Hillingdon Council gives notice that it proposes to make these Orders which will:

1. Impose 'at any time' waiting restrictions in sections of road as set out in the Schedule of this notice.

2. Impose 'Monday to Saturday 8am to 6.30pm' waiting restrictions in the rear access road behind Nos. 388 - 398 Long Lane. Hillingdon.

3. Impose 'Monday to Friday 8am to 10am and 2.30pm to 4.30pm' waiting restrictions in Avondale Drive, Hayes on the northeast side of the road between the existing double yellow lines between the junctions with Coldharbour Lane, Cotmans Close & Hitherbroom Road.

4. Remove the Zone N permit holder parking place outside No. 2 Drysdale Close, Northwood and replace with 'Monday to Friday 1pm to 2pm' waiting restrictions.

5. Install blue badge disabled parking bays at the following locations:

- i) Opposite No. 43 Hilliard Road, Northwood
- ii) Outside No. 68 Monmouth Road, Hayes
- iii) Outside No. 94a Seaton Gardens, Ruislip
- iv) Outside No. 90 Botwell Common Road, Hayes
- v) Outside No. 126 Clyfford Road, Ruislip

6. Convert the Zone SR permit holder parking place outside Nos. 28b Edwards Avenue, Ruislip to a blue badge disabled parking bay.

7. Remove the following redundant blue badge disabled parking bays:

- i) Outside No. 244 Whitby Road, Ruislip
- ii) Outside No. 7 Ash Grove, Hayes
- iii) Outside No. 33 Bryony Close, Uxbridge
- iv) Outside No. 35 Granville Road, Hayes
- v) Outside No. 14 Kingston Lane, West Drayton
- vi) Outside No. 61 Great Central Avenue, South Ruislip (convert to permit holder parking)

8. Extend the length of Zone U1 permit holder parking place at the southern end of Braybourne Close, Uxbridge near the junction with High Street and install a passing place within the middle of the existing space to ensure access is not compromised.

9. Install an additional Zone U1 permit holder parking place in the section of Braybourne Close, Uxbridge between Nos. 65 and 66.

Copies of the notice of proposals, proposed Orders together with full details, plans and the Council's statement of reasons for the proposals can be seen at Botwell Green, Eastcote, Harlington, Hayes End, Northwood, Northwood Hills, Oak Farm, Ruislip, Ruislip Manor, South Ruislip, Uxbridge, West Drayton, Yeading and Yiewsley libraries and by appointment at, Civic Centre, Uxbridge during normal office hours until 30th January 2019. Further information can be obtained by telephoning Residents Services on 01895 250631. If you wish to comment on, or object to the proposals please write by 30th January 2019, stating grounds for objection and your home address to Transport & Projects, Residents Services, Civic Centre, Uxbridge, Middlesex UB8 1UW quoting reference 3N/04/09/01/19.

Dated this the 9th day of January 2019.

JEAN PALMER,

Deputy Chief Executive & Corporate Director of Residents Services.

SCHEDULE 1 - Proposed 'at any time' waiting restrictions

CENTRAL AVENUE, HAYES - All sides of the roundabout at the junction with Townfield Road.

TOWNFIELD ROAD, HAYES - All sides of the roundabout at the junction with Central Avenue.

FIELD END ROAD, RUISLIP - West side, between the zebra crossing and bus stop north of Brackenhill.

PORTMAN GADENS, UXBRIDGE - The junction between Nos. 4 and 12 Portman Gardens.

SOUTHBOURNE GARDENS, EASTCOTE - Southwest of the junction with Mansfield Avenue.

HARLINGTON ROAD, HILLINGDON - The southern most arm of the service road fronting Nos. 305-387 Harlington Road.

GLEDWOOD DRIVE, HAYES - Extend the existing double yellow lines to outside Nos. 47 and 49 Gledwood Drive.

HILLSIDE ROAD, NORTHWOOD - Extend the existing double yellow lines west of the junction with Potter Street Hill by 20 meters.

LABURNUM ROAD, HAYES - At the junction with Roseville Road.

ROSEVILLE ROAD, HAYES - At the junction with Laburnum Road.

RIVER CLOSE, EASTCOTE - Extend the existing double yellow lines on the southeast side near the junction with Elmbridge Drive by 21.7 metres.

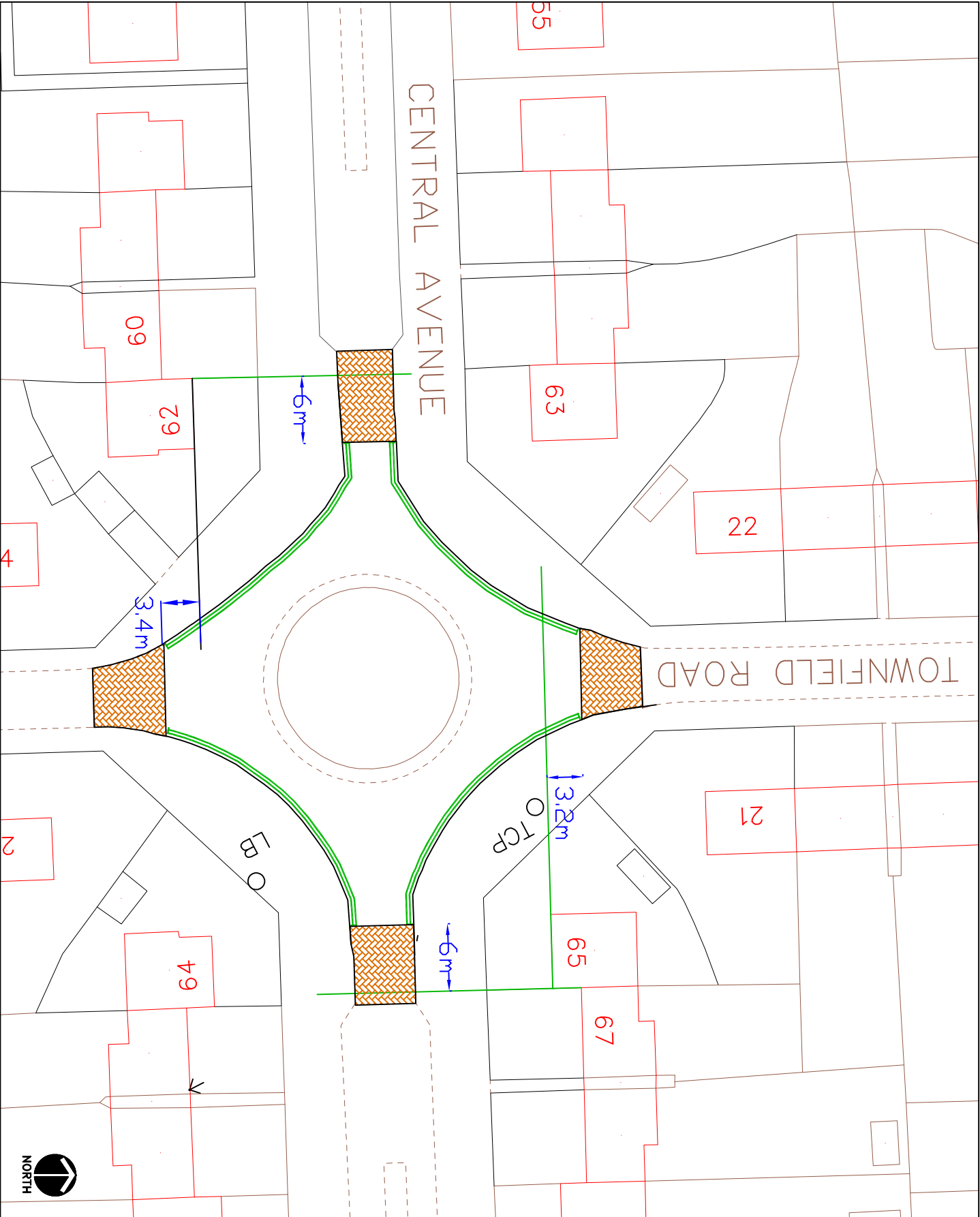
ST MARTIN'S APPROACH, RUISLIP - Extend the existing double yellow lines on both sides of the road north of the junction with Pinn Way by 10 metres.


STATEMENT OF REASONS

The proposed installation of waiting restrictions and removal of a section of permit holder parking bay is intended to remove obstructive parking to assist the free flow of traffic and promote road safety. All proposals have been agreed in principle by the Cabinet Member for Planning, Transportation and Recycling to proceed to formal consultation.

The proposed disabled parking bays are intended to benefit disabled people by providing parking bays for the sole use of "blue badge" holders. Redundant bays will be removed to provide more parking for residents and their visitors.

The proposed amendments to the Parking Management Scheme in Braybourne Close, Uxbridge are intended to provide additional parking for residents and their visitors whilst still ensuring clear access throughout the road is maintained.



KEY
 DYL

 Proposed double yellow lines

This report is based upon Ordnance Survey Survey of Great Britain data. The Ordnance Survey is a Crown Copyright and may be used in presentation or other proceedings of Hillingdon 100019283 ©2018



HILLINGDON
LONDON

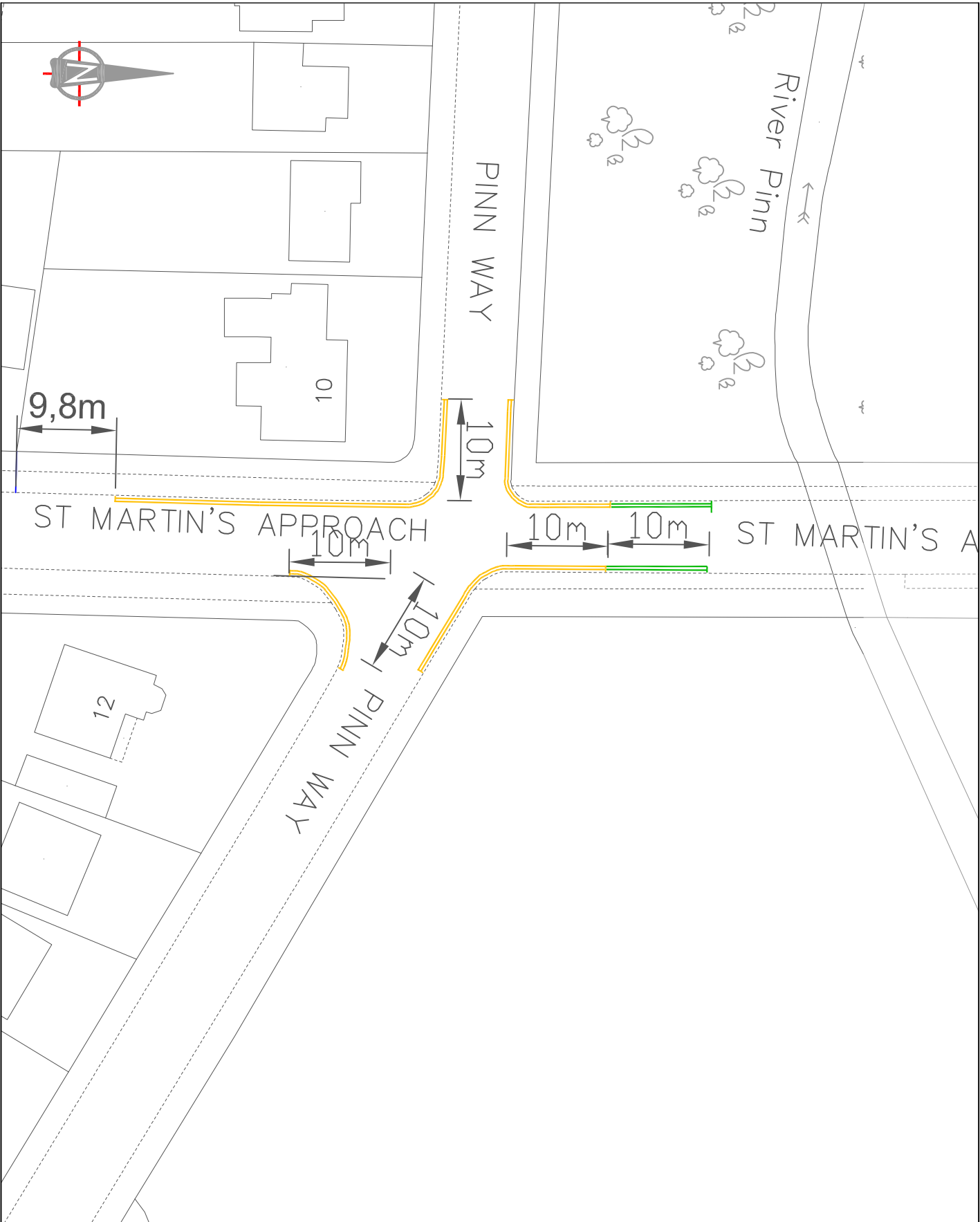
Project
 Road Safety Programme

Description
 Townfield Road / Central Avenue,
 Hayes

Source
 RSP/CAD/Central Avenue
 Scale
 n.t.s
 Date
 10/18
 Project No.
 Drawing No.
 Rev.



NORTH



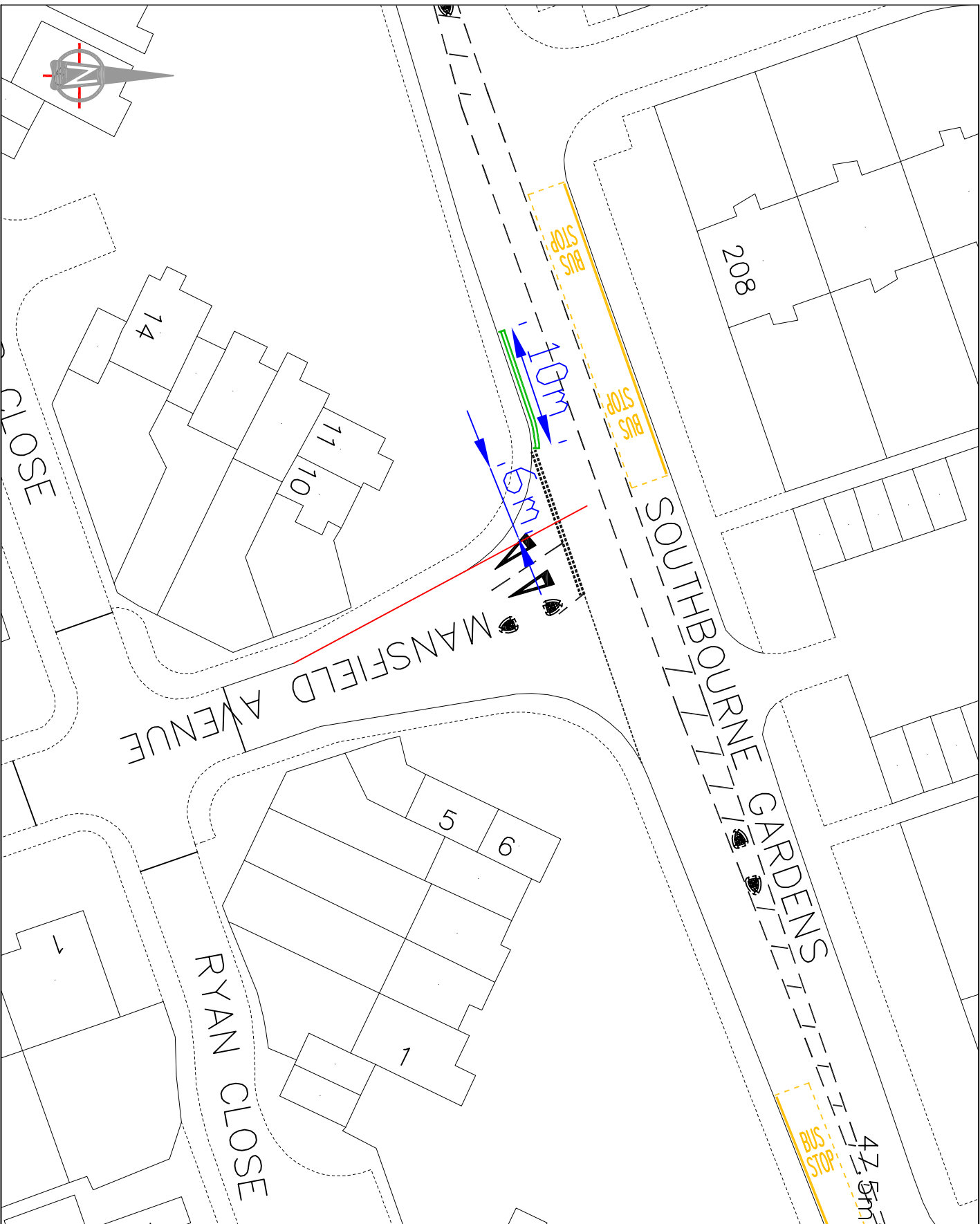
- Notes:**
-  Proposed 'At Any Time' waiting restrictions
 -  Existing 'At Any Time' waiting restrictions

© Crown copyright and database rights 2018. Ordnance Survey 100019283



Project
ROAD SAFETY PROGRAMME

Description St Martin's Approach, Ruislip			
Scale	Drawn	Checked	Checked
N.T.S	CH	11/18	
Project No.	Drawing No.		Rev.
A4			



Notes:



Proposed 'at any time' waiting restrictions (double yellow lines)

This map is based upon Ordnance Survey data. It is not a legal document. It is the property of Hillingdon Council and is reproduced here on behalf of the Controller of Her Majesty's Stationery Office. © Crown copyright. Unauthorised reproduction infringes Crown copyright and may lead to prosecution or civil proceedings. London Borough of Hillingdon 100019283 2018



HILLINGDON
LONDON

Project
Road Safety Programme

Source
RSP/CAD/ Elm Ave/Park Way

Description
Southbourne Gardens, Ruislip

Scale
NTS

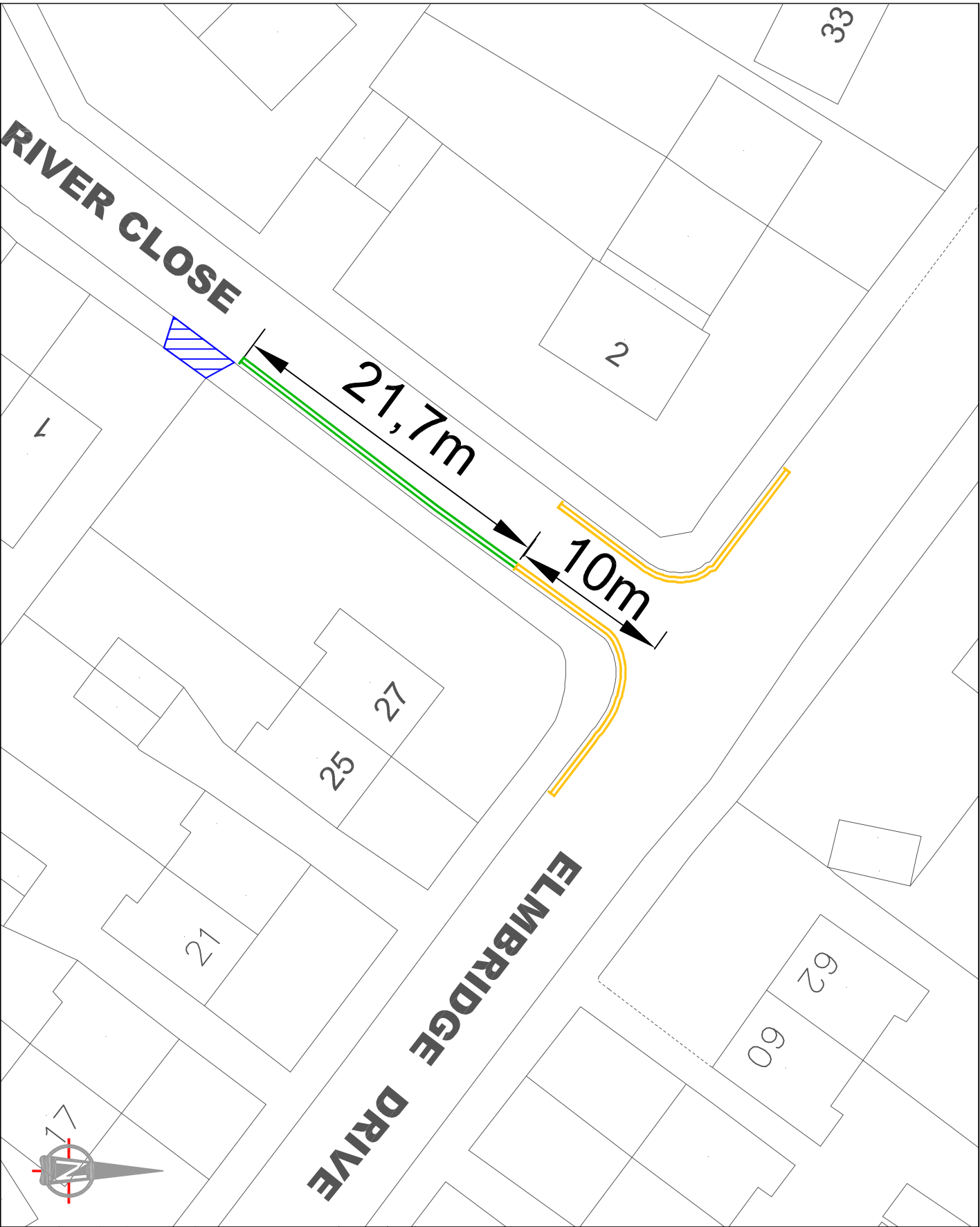
Drawn (Initials/Date)
RC 10/18

Checked (Initials/Date)
RSP

Project No.
A4

Drawing No.
RSP

Rev.



Notes:



Proposed double yellow lines



Existing double yellow lines



Dropped Kerbs

This map is based upon Ordnance Survey material with the permission of Ordnance Survey on behalf of the Controller of the Map. Any reproduction, storage, retrieval, transmission, copying, or use of any information contained herein without the express written permission of Ordnance Survey is prohibited. Copyright © 2018 Ordnance Survey. All rights reserved. London Borough of Hillingdon 100019283 2018



HILLINGDON
LONDON

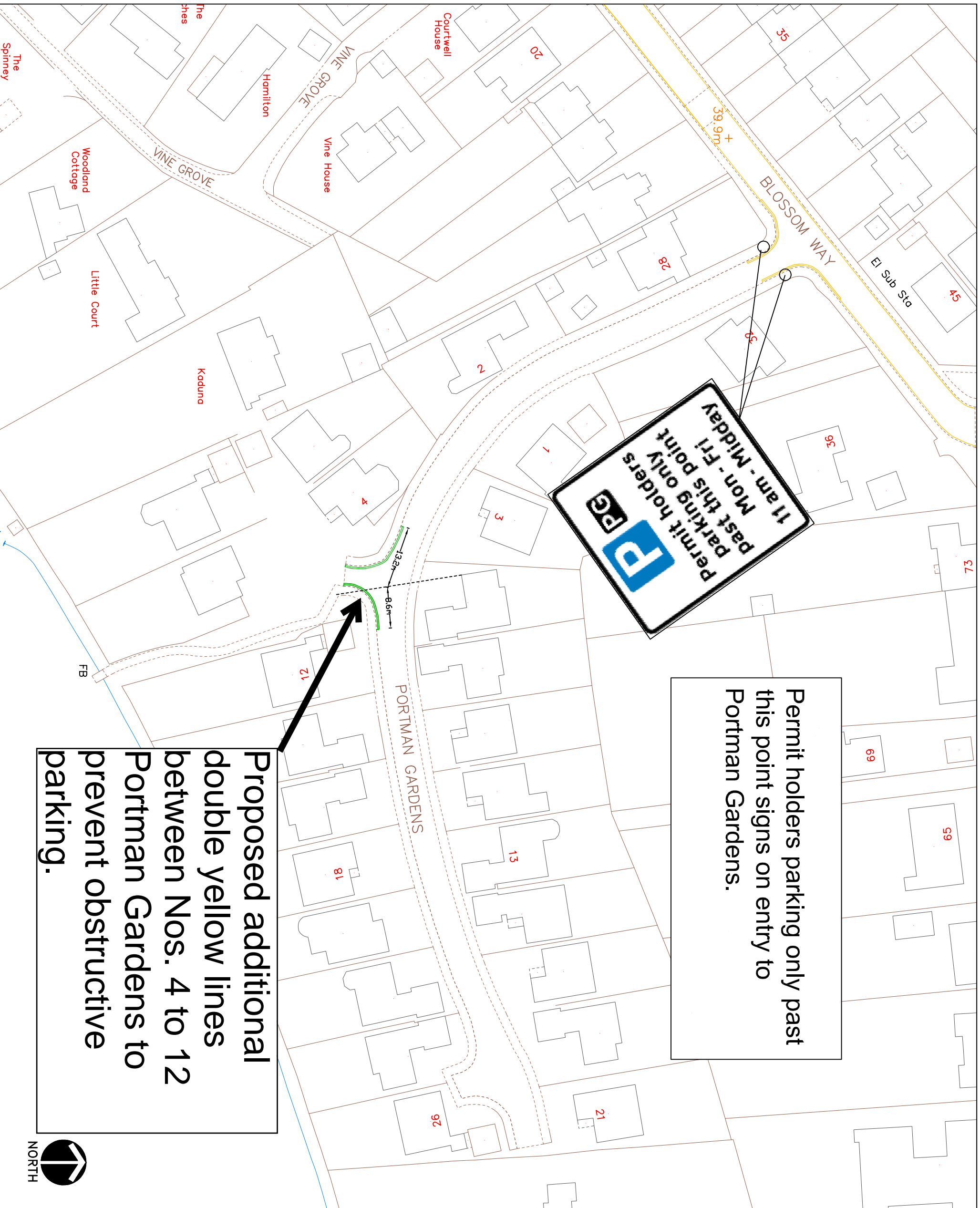
Project
ROAD SAFETY PROGRAMME

Source
RSP/CAD drawings/Elmbridge Drive

Description
River Close, Eastcote

Scale 1:500m (Hillingdon)
NTS RC 11/18
Checked (Hillingdon)

Project No. A4
Drawing No.
Rev.



KEY
EXISTING YELLOW LINE

This map is based upon Ordnance Survey material with the permission of Ordnance Survey on behalf of the Controller of Her Majesty's Stationery Office. © Crown copyright. Unauthorised reproduction infringes Crown copyright and may lead to prosecution or civil proceedings.
London Borough of Hillingdon 100019283 © 2018



TRANSPORT & PROJECTS
RESIDENTS SERVICES DIRECTORATE
C/MC CENTRE 4W/05, HIGH STREET, UXBRIDGE, UBA8 1UW
Tel. No. 01895 277069/01895 250878

Project
Portman Gardens.
Uxbridge

Description
Proposed
Mon - Fri
11am to Midday
Parking
Management
Scheme

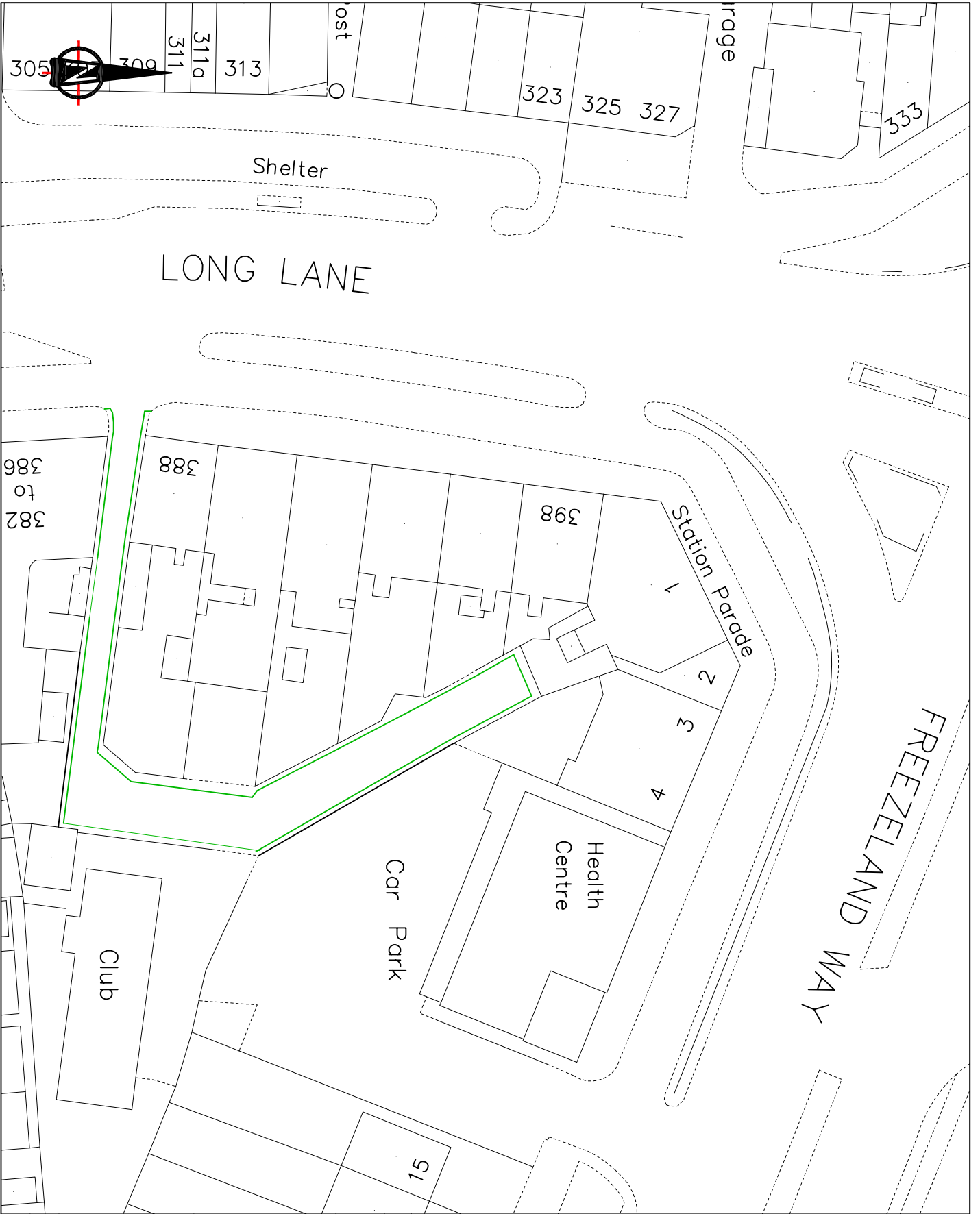
Scale NTS
Designed KU
Drawn KU
Date 15/08/18



Proposed additional double yellow lines between Nos. 4 to 12 Portman Gardens to prevent obstructive parking.

Permit holders parking only past this point signs on entry to Portman Gardens.





Notes:

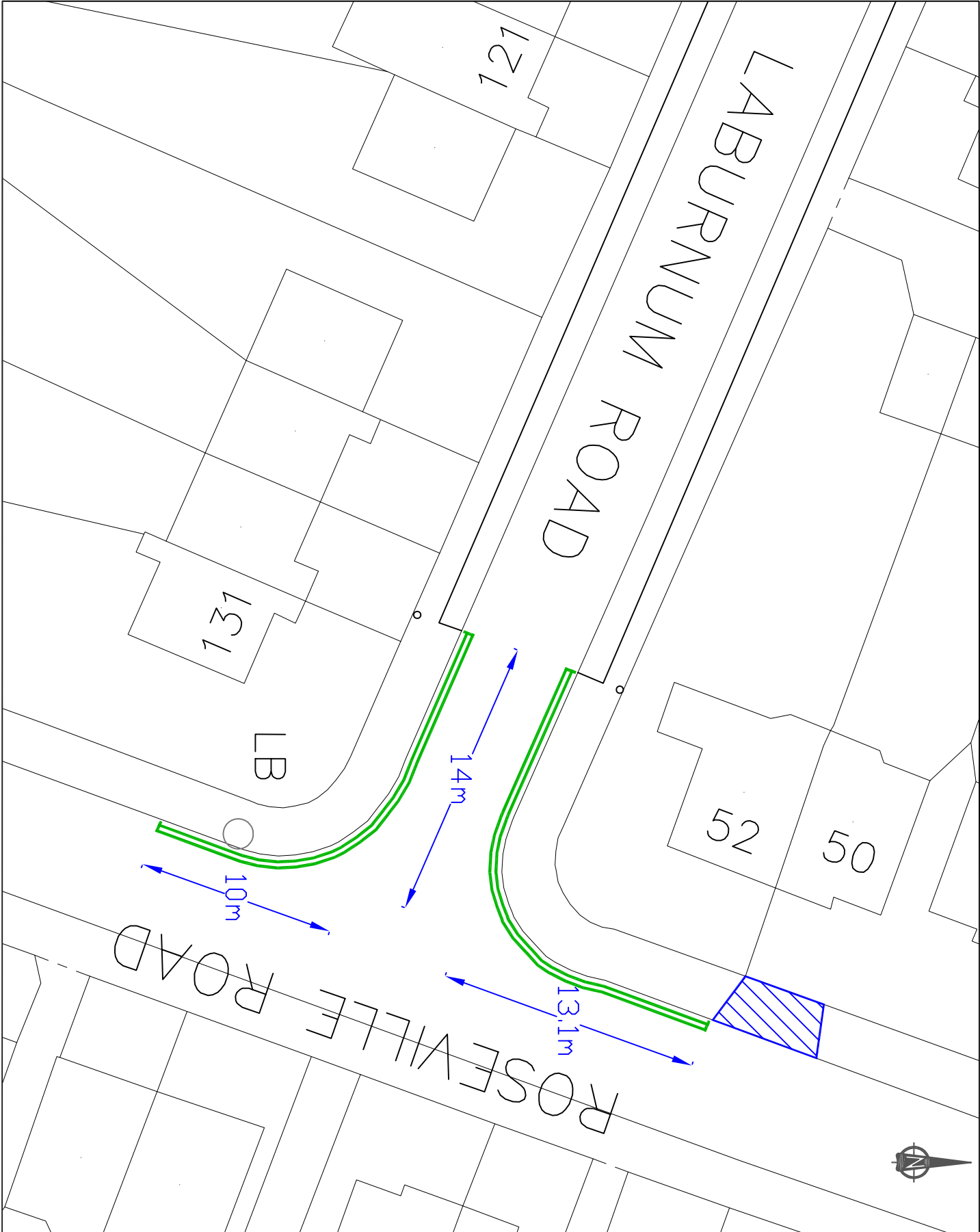
SYT PROPOSED SINGLE YELLOW LINE & TERMINAL

This map is based upon Ordnance Survey data and is not a substitute for a site survey. It is provided for information only and is not to be used for any other purpose. The Crown copyright and all other rights in the data contained herein are reserved. No liability is accepted for any loss or damage arising from the use of this information. Hillingdon London Borough of Hillingdon 100019283 2018



Project
Road Safety Programme

Description	Long Lane, Hillingdon
Scale	Drawn (Initials/Date) / Checked (Initials/Date)
N.T.SCH	11/18
Project No.	RSPD1
A4	



 Proposed double yellow lines

 Footway parking

 Dropped Kerbs

This map is based upon Ordnance Survey data and is reproduced here on behalf of the Controller of the Majesty's Stationery Office © Crown copyright. Unauthorised reproduction infringes Crown copyright and may lead to prosecution or civil proceedings. London Borough of Hillingdon 100019283 2018



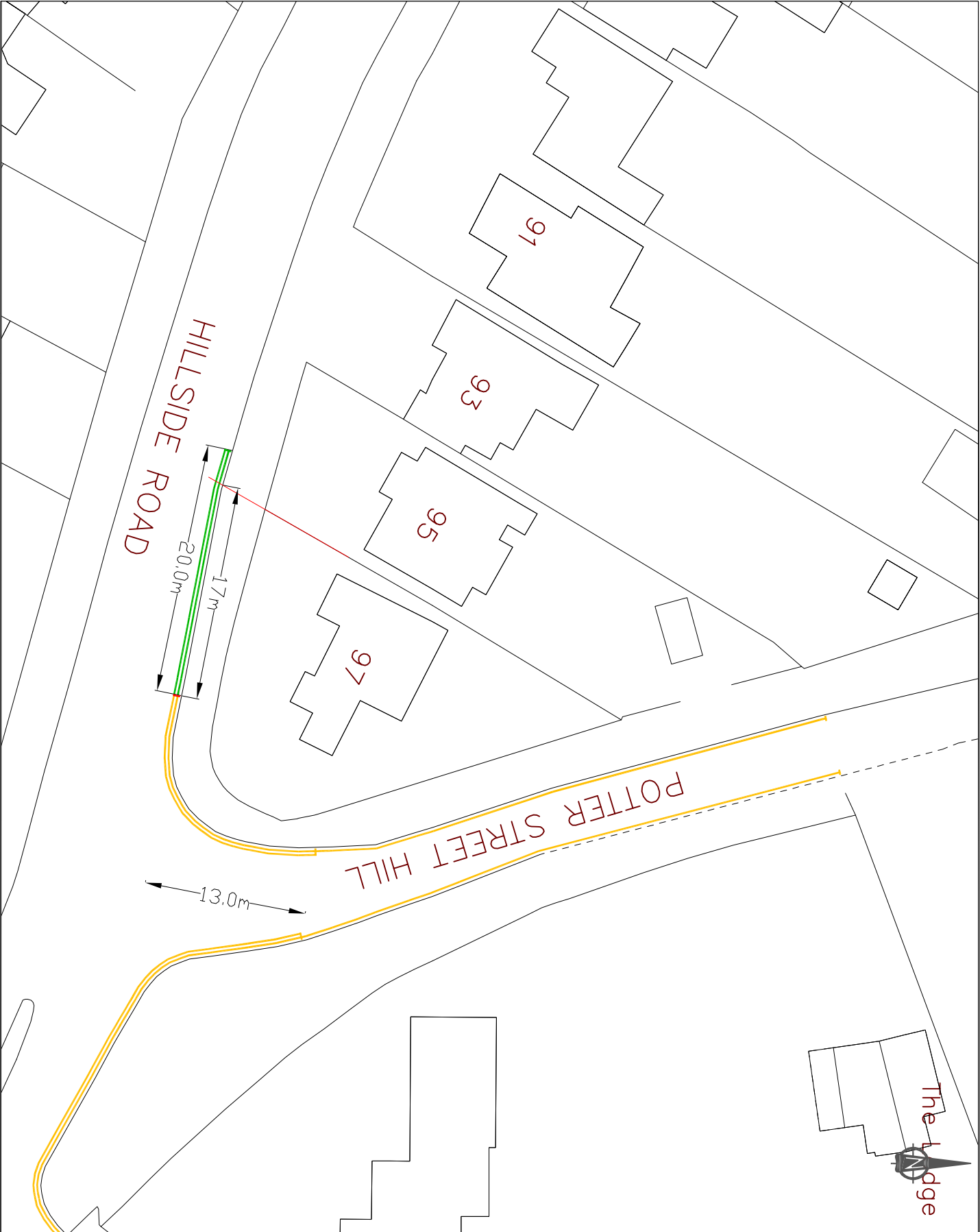
HILLINGDON
LONDON




Project
Road Safety Programme

Source
RSP/CAD drawings/North Hyde Road

Description
Laburnum Road/Roseville Road, Hayes

Scale	Drawn	Checked
N.T.S	RC	10/18
Page Size	Drawing No.	Rev.
A4	RSP	



-  Proposed double yellow lines
-  Existing double yellow lines
-  Dropped Kerbs

This map is based upon Ordnance Survey data and is not a substitute for a professional survey on behalf of the Controller of Her Majesty's Stationery Office. © Crown copyright. Unauthorised reproduction infringes Crown copyright and may lead to prosecution or proceedings for infringement. London Borough of Hillingdon 100013283 2018



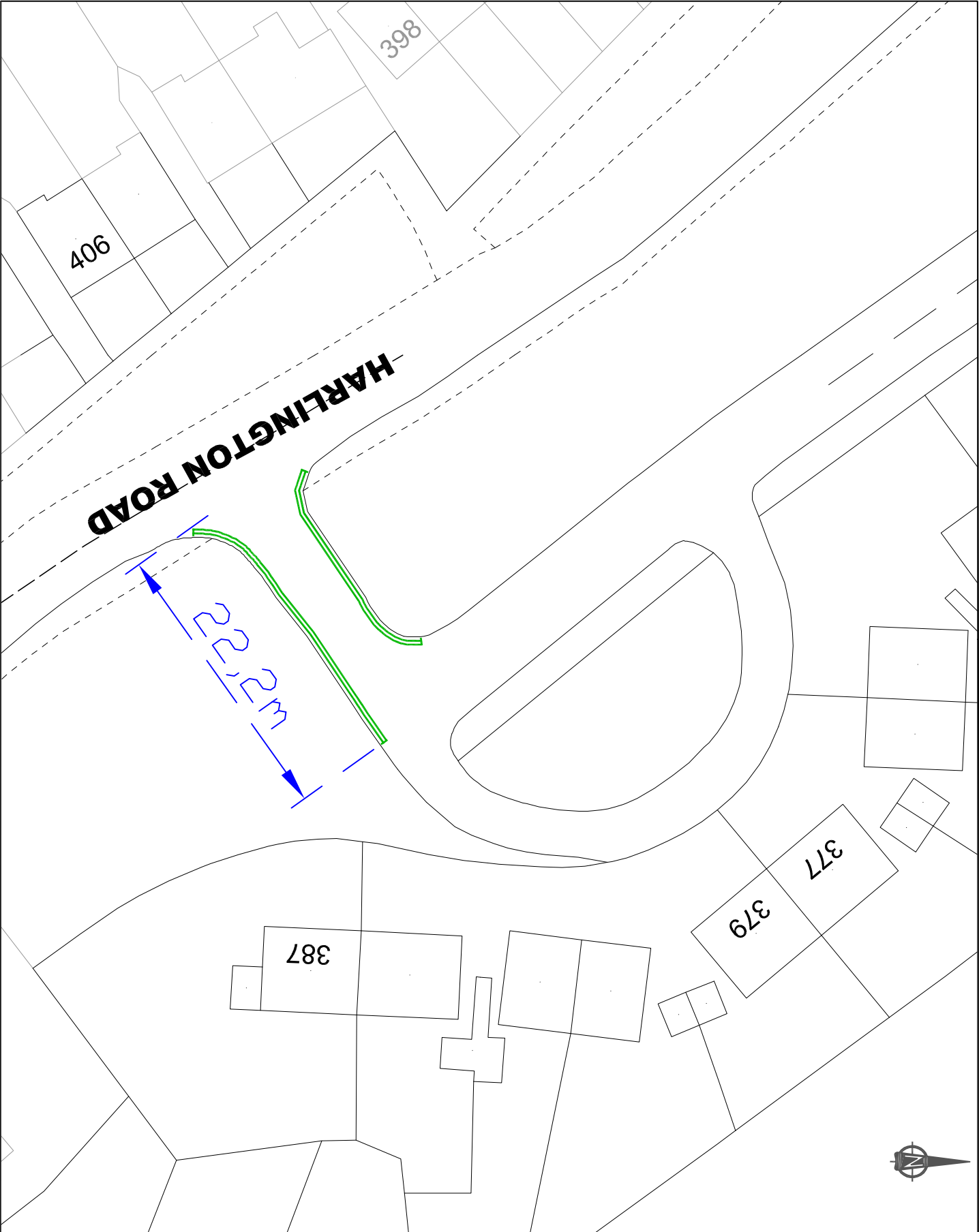
HILLINGDON
LONDON

Project
Road Safety Programme

Source
PMS Northwood Hills/C&D/Northwood Hills Area 2018.1

Description
Hillside Road, Northwood

Scale	Drawn	Checked
N.T.S	RC	12/18
Paper Size	Drawing No.	Rev.
A4	RSP	



 Proposed double yellow lines

This map is based upon Ordnance Survey data and is reproduced by permission of the Controller of Her Majesty's Stationery Office. © Crown copyright. Unauthorised reproduction infringes Crown copyright and may lead to prosecution or civil proceedings.
 London Borough of Hillingdon 100019283 2018



Project
 Road Safety Programme


Source
 RSP/Street file/Harlington Rd/AE 2018

Description
 Harlington Road, Hillingdon

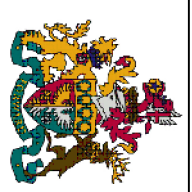
Scale	Drawn	Checked
N.T.S	10/18	
RC		
Project No.	RSP	
Rev.		



 Existing waiting restrictions

 Proposed 'at any time' waiting restrictions (double yellow lines)

This map is based upon Ordnance Survey material with the permission of Ordnance Survey on behalf of the Controller of Her Majesty's Stationery Office. © Crown copyright. Unauthorised reproduction infringes Crown copyright and may lead to prosecution or civil proceedings.
London Borough of Hillingdon 100019283 2018

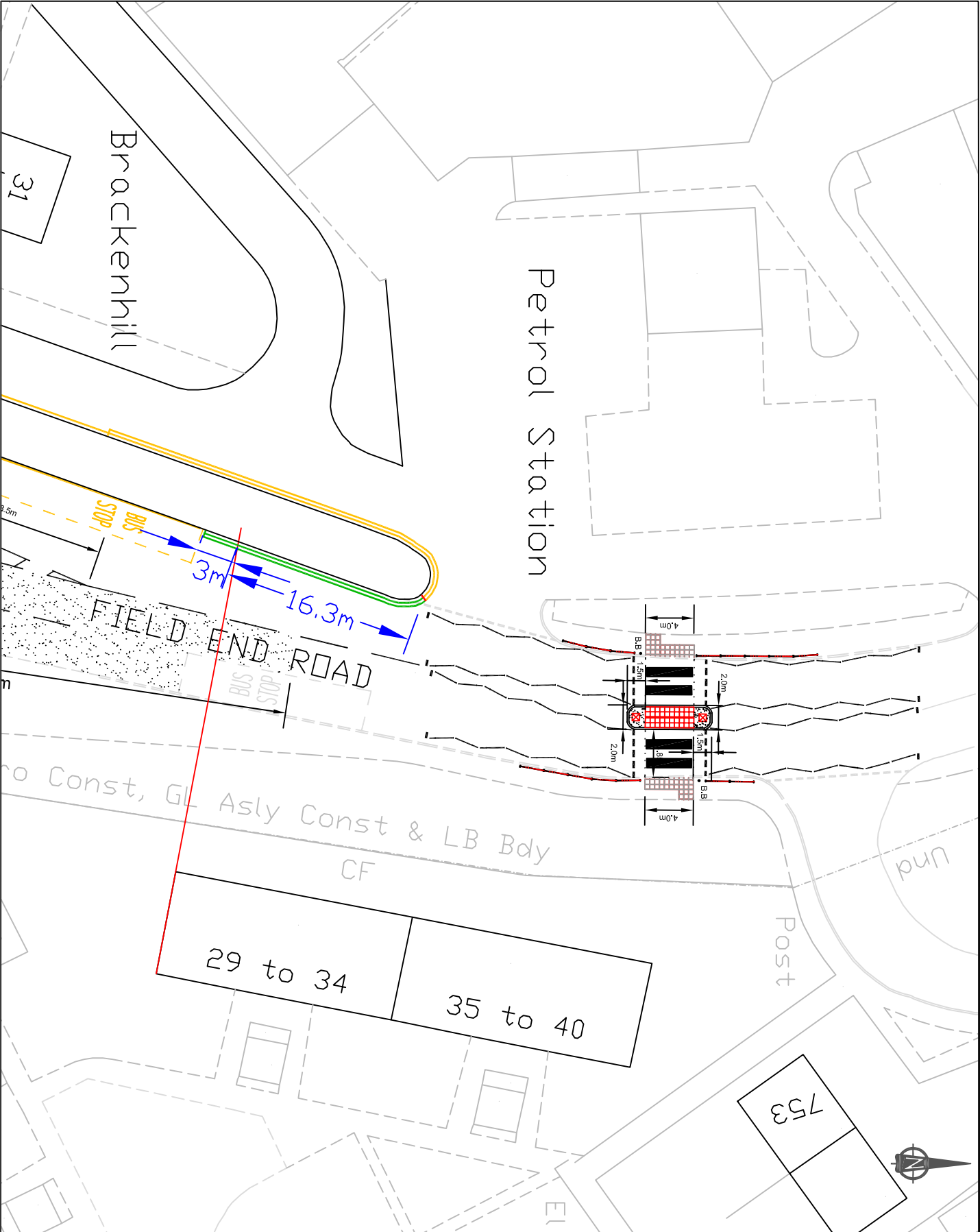




HILLINGDON
LONDON

Project
ROAD SAFETY PROGRAMME

Description
Gledwood Drive, Hayes

Scale	Drawn	Checked	Paper Size	Drawing No.	Rev.
N.T.S	CH 11 / 18		A3	RSPD1	A



-  Proposed double yellow lines
-  Existing double yellow lines

This map is based upon Ordnance Survey data and is reproduced by permission of the Controller of Her Majesty's Stationery Office. Crown copyright. Unauthorised reproduction infringes Crown copyright and may lead to prosecution or civil proceedings. © Hillingdon London Borough of Hillingdon 100019283 2018



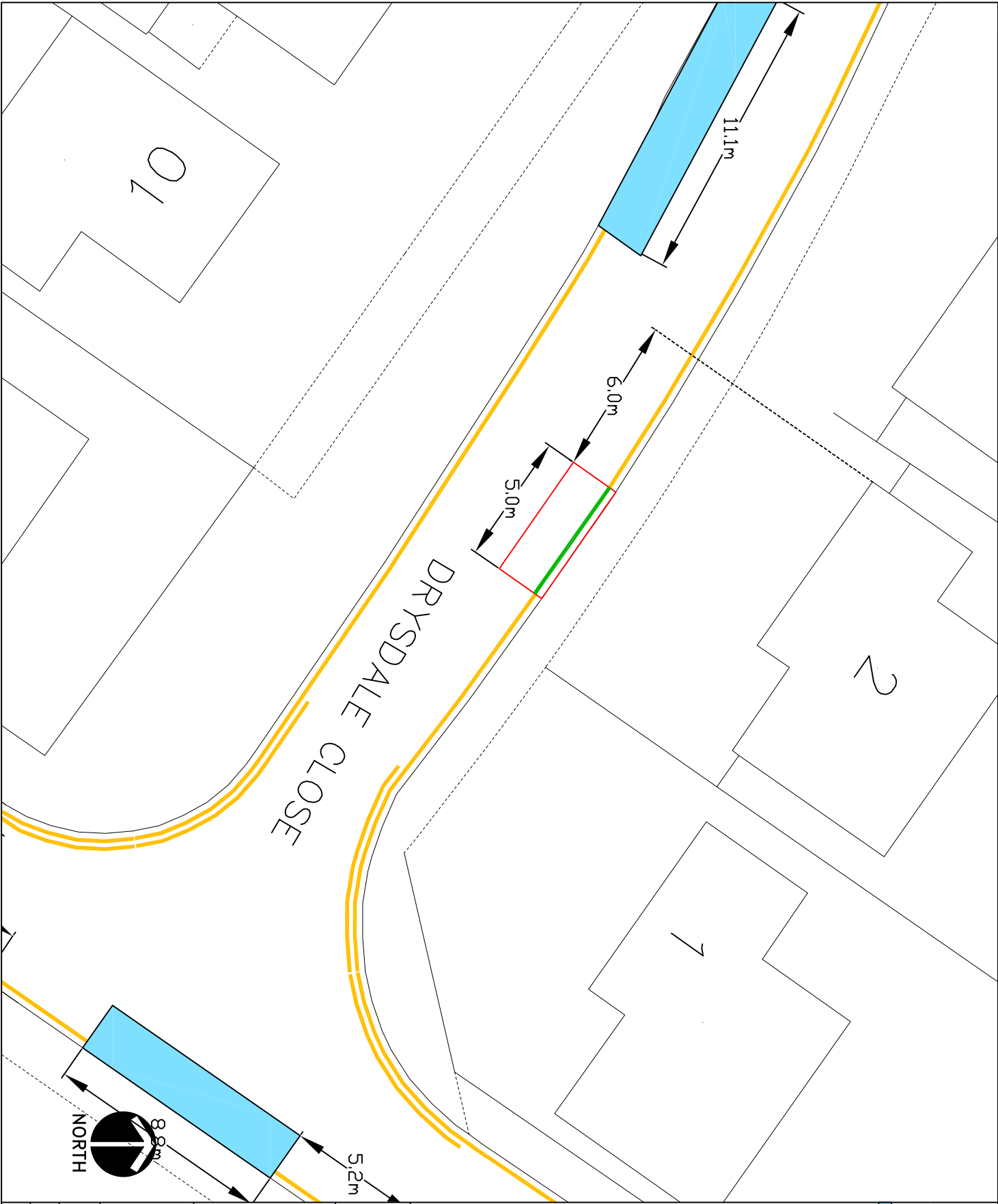
HILLINGDON
LONDON

Project
Road Safety Programme

Source
EC/EG_drawing/2229/Victoria Rd - Field End Rd/Detail

Description
Field End Road, South Ruislip

Scale	Drawn	Checked
N.T.S	RC	10/18
Page Size	Drawing No.	Rev.
A4	RSP	



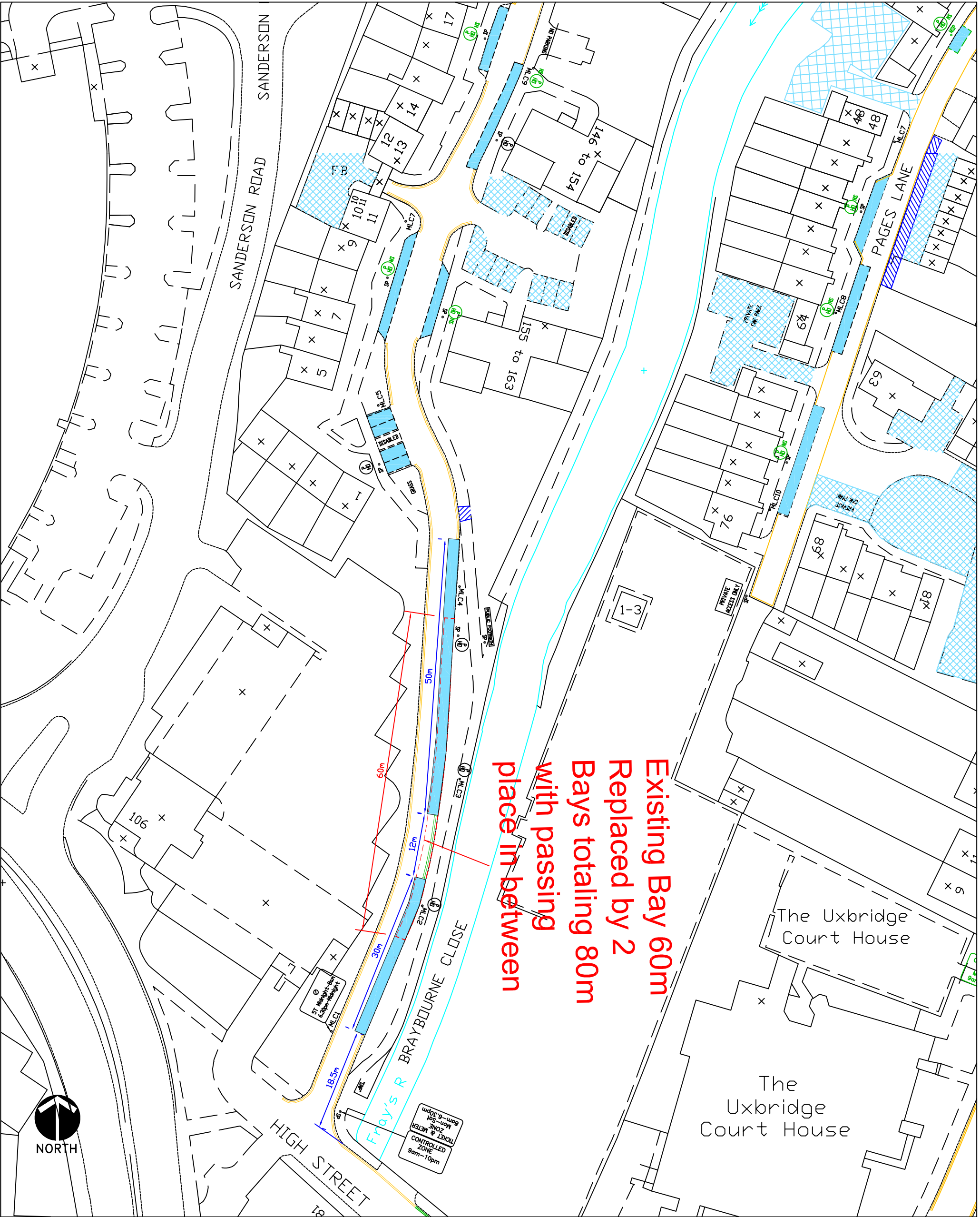
KEY	
	EXISTING YELLOW LINE
	NEW SINGLE YELLOW LINE & TERMINAL
	PERMIT HOLDER ONLY BAY
	Remove permit holder parking bay

This report is based upon Ordnance Survey data and is provided for the use of the client on behalf of the Controller of the Highway & Stationery Office. © Crown copyright. All rights reserved. No part of this report may be reproduced, stored in a retrieval system, or transmitted in any form or by any means, electronic, mechanical, photocopying, recording, or by any information storage or retrieval system, without the prior written permission of the Controller of the Highway & Stationery Office. © 2018



Project
Road Safety Programme

Description	
Drysdale Close, Northwood	
Scale	Drawn (Initials/Date)
N.T.S.	CH 11/18
Project No.	Checked (Initials/Date)
A4	RSP/D1
Project No.	Drawing No.
RSP/D1	Rev.



- KEY**
- EXISTING YELLOW LINE
 - PERMIT HOLDER ONLY BAY
 - CROSSOVER
 - SIGNPOST
 - SP
 - O MLC3 LAMP COLUMN
 - PH PERMIT HOLDER ONLY SIGN

This map is based upon Ordnance Survey material with the permission of Ordnance Survey on behalf of the Controller of Her Majesty's Stationary Office © Crown copyright. Unauthorised reproduction infringes Crown copyright and may lead to prosecution or civil proceedings.
London Borough of Hillingdon 100019283 ©2017

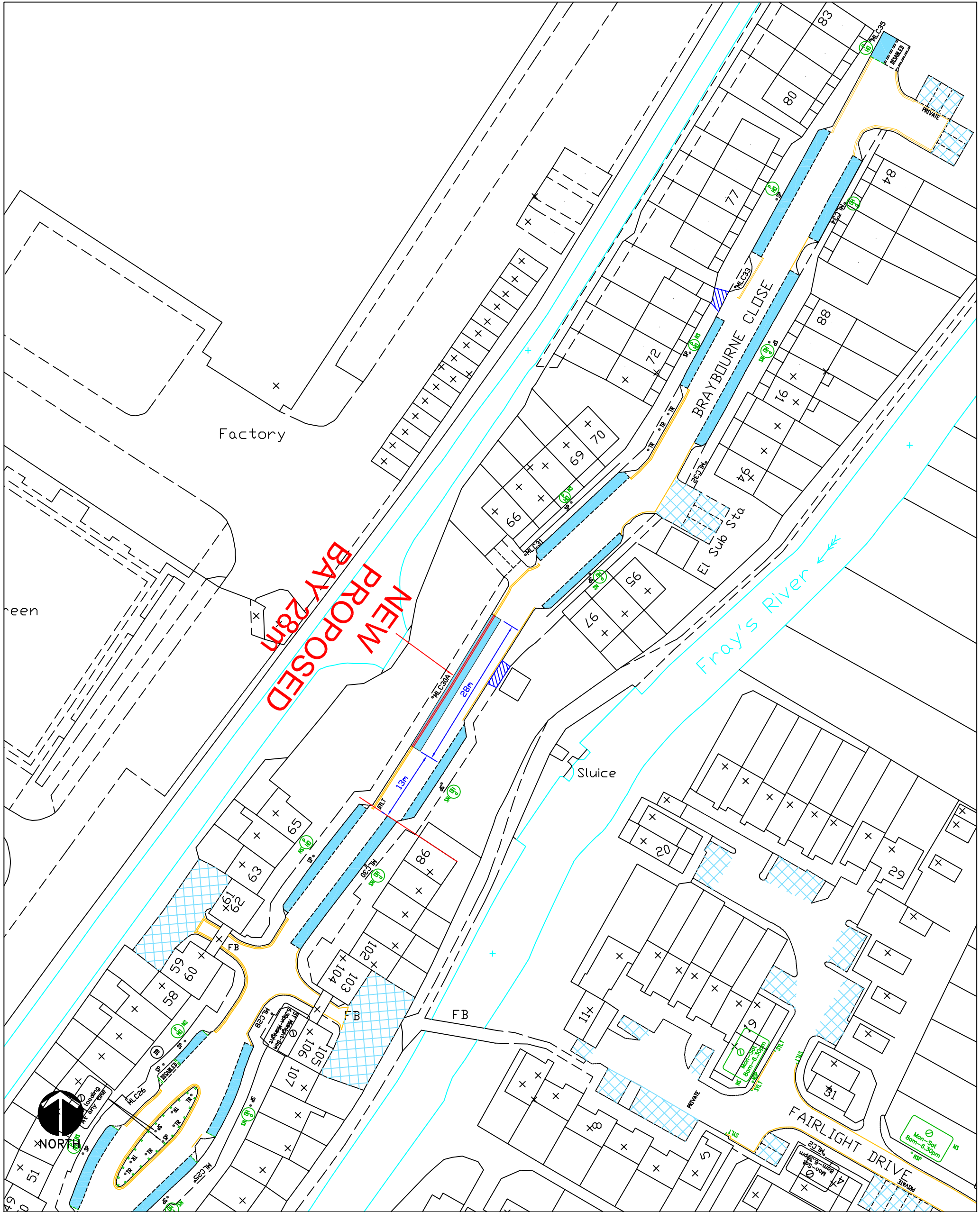
HILLINGDON
LONDON

TRANSPORT & PROJECTS
RESIDENTS SERVICES DIRECTORATE
Civic Centre, 4th Floor, High Street, Uxbridge, 088 10W
Tel: No. 01895 277050/01895 258970

**Braybourne Close
Uxbridge**

**Proposals to
increase the
number of parking
places.**





- KEY**
- EXISTING YELLOW LINE
 - PERMIT HOLDER ONLY BAY
 - CROSSOVER
 - SIGNPOST
 - LAMP COLUMN
 - PERMIT HOLDER ONLY SIGN
 - M.C.35
 - M.C.31
 - M.C.30
 - M.C.29
 - M.C.28
 - M.C.26
 - M.C.25
 - M.C.24
 - M.C.23
 - M.C.22
 - M.C.21
 - M.C.20
 - M.C.19
 - M.C.18
 - M.C.17
 - M.C.16
 - M.C.15
 - M.C.14
 - M.C.13
 - M.C.12
 - M.C.11
 - M.C.10
 - M.C.9
 - M.C.8
 - M.C.7
 - M.C.6
 - M.C.5
 - M.C.4
 - M.C.3
 - M.C.2
 - M.C.1

This map is based upon Ordnance Survey material with the permission of Ordnance Survey on behalf of the Controller of Her Majesty's Stationery Office. Crown copyright. Unauthorised reproduction infringes Crown copyright and may lead to prosecution or civil proceedings.
 London Borough of Hillingdon 100019283 ©2018

HILLINGDON
 LONDON

TRANSPORT & PROJECTS
 RESIDENTS SERVICES DIRECTORATE
 Civic Centre, W/Os, High Street, Uxbridge, UB8 1UW
 Tel: No. 01895 277000/01895 258970

**Braybourne Close
 Uxbridge**

Proposals to increase the number of parking places.



Notes:

- PROPOSED SINGLE YELLOW LINE & TERMINAL
- EXISTING DOUBLE YELLOW LINE & TERMINAL

This map is based upon Ordnance Survey data and is not a substitute for a site survey. It is provided for information only and is not to be used for legal purposes. The map is the property of Hillingdon London Borough Council and is not to be reproduced without the prior written consent of the Council. All rights reserved. © Hillingdon London Borough Council 2018



Project
Road Safety programme

Description Avondale Drive, Hayes	
Scale N.T.S	Drawn CH
Author NTS	Checked CH
Project No. A4	Drawing No. RSPD1