

LONDON BOROUGH OF HILLINGDON
THE HILLINGDON (WAITING AND LOADING RESTRICTION)
(CONSOLIDATION) ORDER 1994 (AMENDMENT) ORDER 2018
THE HILLINGDON (ON STREET PARKING PLACES) (COWLEY)
(RESIDENTS) ZONE C1, C2 & C3 ORDER 2018
THE HILLINGDON (HEATHROW)(ZONE H1)(ON-STREET PARKING PLACES)
(CONSOLIDATION) (AMENDMENT) ORDER 2018

Hillingdon Council gives notice that it proposes to make these Orders which will:

- 1. Establish permit parking places (operational between 'Monday to Friday 9am to 5pm') in which a vehicle may be left during the permitted hours if it displays a valid Zone C2 permit in the sections of roads set out in Schedule 1 to this notice.**
- 2. Establish permit parking places (operational between 'Monday to Friday 9am to 5pm') in which a vehicle may be left during the permitted hours if it displays a valid Zone C3 permit in the sections of roads set out in Schedule 2 to this notice.**
- 3. Impose waiting restrictions operational between 'Monday to Friday 9am to 5pm' with sections of double yellow lines to prevent obstructive parking within sections of the roads as set out in Schedules 1 and 2 to this notice.**
- 4. Impose 'at any time' waiting restrictions on the sections of road as set out in Schedule 3 to this notice.**
- 5. Remove the following sections of permit holder parking places to facilitate the installation of new vehicle crossings:**
 - i) Outside No. 91 Whitehall Road, Uxbridge**
 - ii) Outside No. 55 Hudson Road, Harlington**
 - iii) Outside No. 59 Dellfield Crescent, Cowley**
 - iv) Outside No. 76 Dellfield Crescent, Cowley**

RESIDENTS PERMITS - £0 - 1st vehicle, all subsequent - £40 per annum.

VISITORS VOUCHERS - First book of 10 per household per annum- free. £5 - per book of 10 thereafter.

Copies of the notice of proposals, proposed Orders together with full details, plans and the Council's statement of reasons for the proposals can be seen at Harlington, Uxbridge and Yiewsley libraries and by appointment at, Civic Centre, Uxbridge during normal office hours until 28th November 2018. Further information can be obtained by telephoning Residents Services on 01895 250631. If you wish to comment on, or object to the proposals please write by 28th November 2018, stating grounds for objection and your home address to Transport & Projects, Residents Services, Civic Centre, Uxbridge, Middlesex UB8 1UW quoting reference 3N/04/7.30. Dated this the 7th day of November 2018.

JEAN PALMER,

Deputy Chief Executive & Corporate Director of Residents Services.

SCHEDULE 1 - Proposed extension to the Cowley Parking Management Scheme Zone C2

BARNACRE CLOSE, COWLEY
HILLIARDS ROAD, COWLEY
MAYGOODS CLOSE, COWLEY
MAYGOODS LANE, COWLEY
NEW PEACHEY LANE, COWLEY

SCHEDULE 2 - Proposed extension to the Cowley Parking Management Scheme Zone C3

BIKO CLOSE, COWLEY
FERNES CLOSE, COWLEY
SEFTON WAY, COWLEY
VERONA CLOSE, COWLEY

SCHEDULE 3 - Proposed double yellow lines

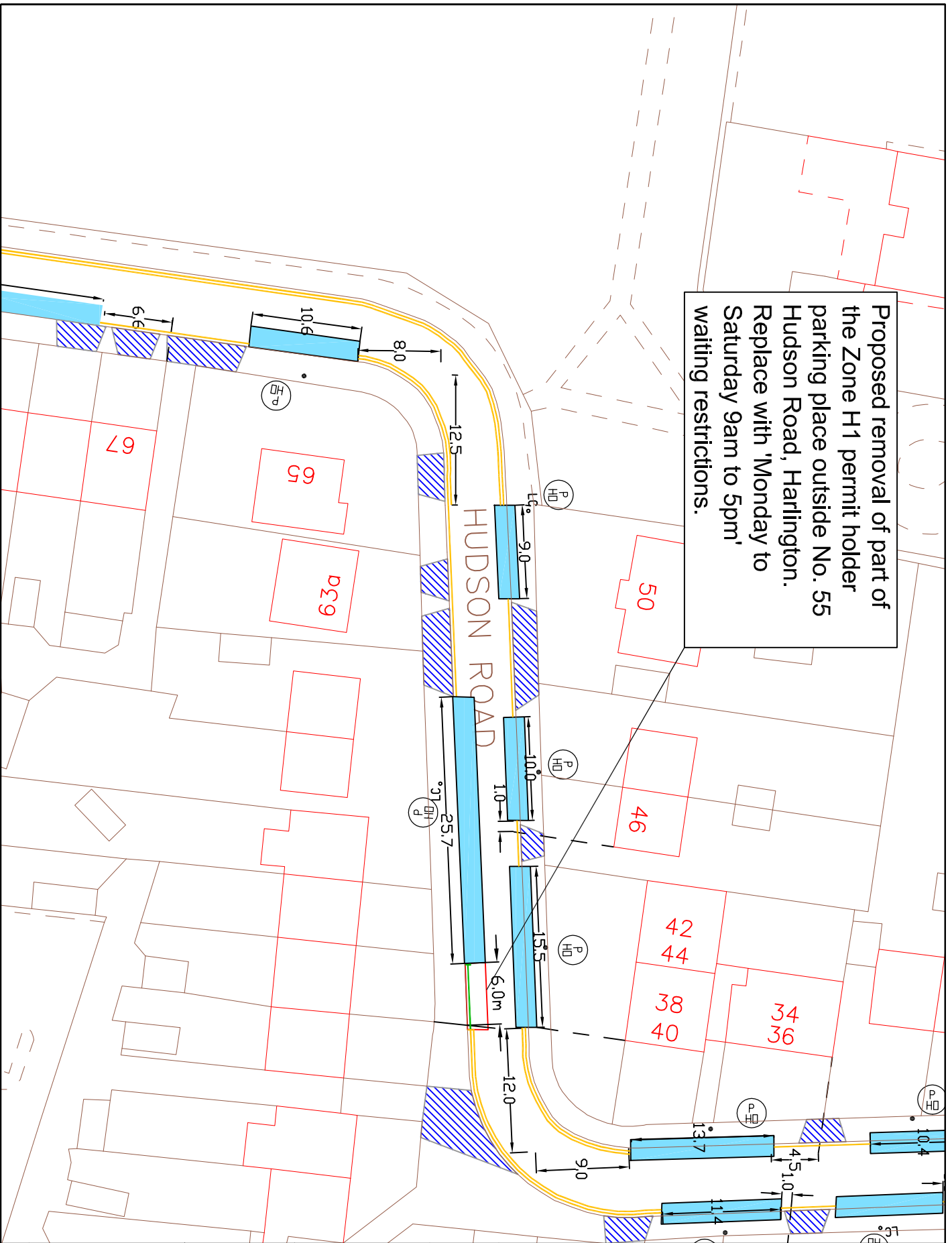
WORCESTER ROAD, COWLEY - At the junction with Maygoods Lane.
PEACHEY CLOSE, COWLEY - North side, east of the junction with New Peachey Lane.

STATEMENT OF REASONS

The proposed extension to the Cowley Parking Management Scheme is intended to prevent all day non-residential parking and promote road safety.

The proposed removal of sections of permit holder parking places is intended to provide clear access to soon to be created off-street parking areas.

Proposed removal of part of the Zone H1 permit holder parking place outside No. 55 Hudson Road, Harlington. Replace with 'Monday to Saturday 9am to 5pm' waiting restrictions.



- KEY**
- EXISTING YELLOW LINE
 - BURN OFF ROAD MARKING
 - SMI
 - PROPOSED SINGLE YELLOW LINE
 - SP SIGNPOST
 - M/LC LAMP COLUMN
 - PERMIT HOLDER SIGN
 - CROSSOVER
 - PERMIT HOLDER ONLY BAY

This plan is based upon Ordnance Survey data from the Ordnance Survey Survey on behalf of the Controller of Her Majesty's Stationery Office © Crown Copyright. All rights reserved. No part of this copyright material may be reproduced or used in any form or by any means, electronic or mechanical, including photocopying, recording, or by any information storage and retrieval system, without prior written permission of Hillingdon Council.

London Borough of Hillingdon 100019283 ©2018



HILLINGDON
LONDON

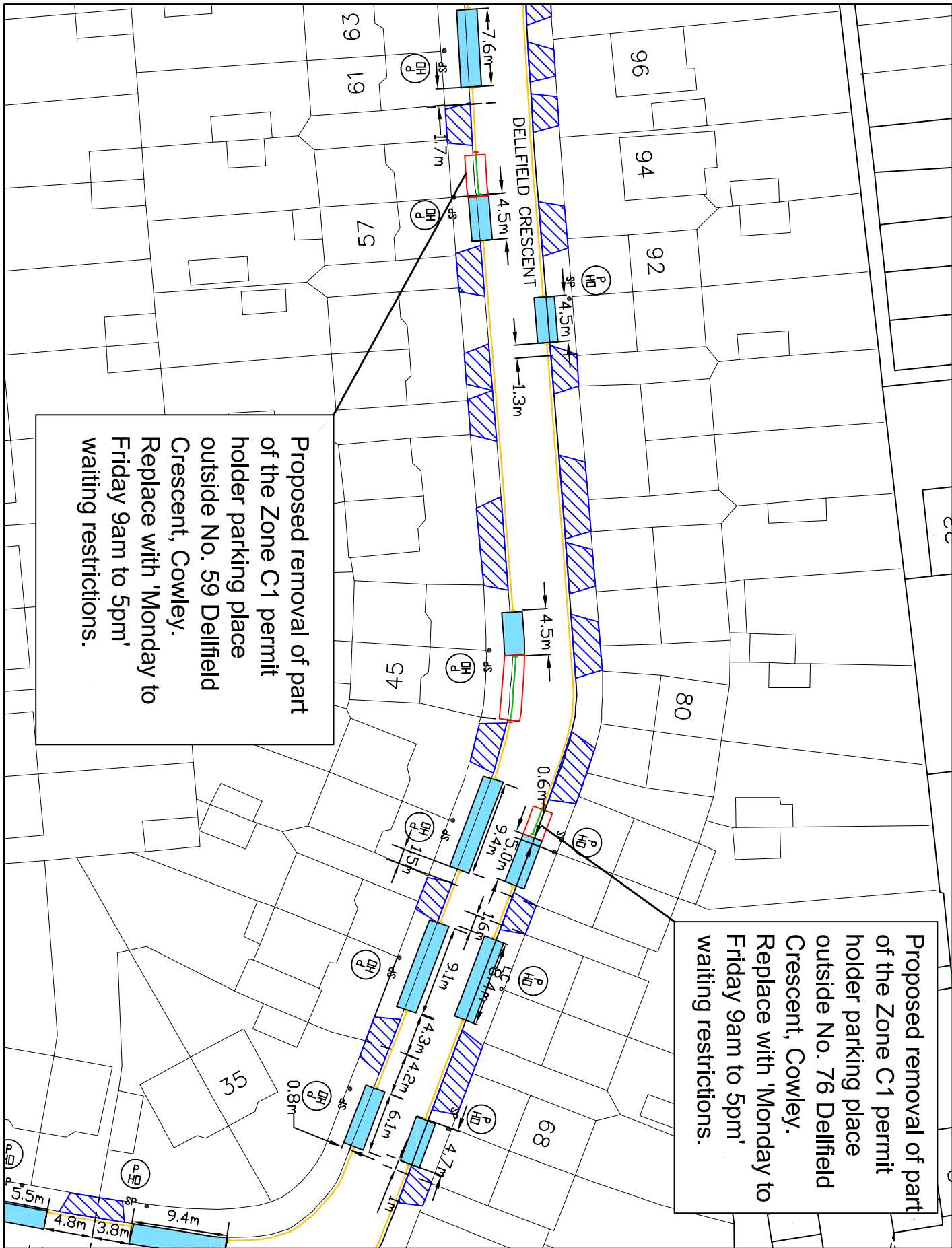
TRANSPORT & PROJECTS
RESIDENTS SERVICES DIRECTORATE
Civic Centre 4th/5th, High Street, Uxbridge, UB8 3JW
Tel No. 01895 277000/01895 258576

Project: **No. 55 Hudson Road, Harlington**

Description: **Reduction of parking bay for vehicle crossing extension**

Scale: **NTS**
Date: **KU 17/10/17**

Appendix B



Proposed removal of part of the Zone C1 permit holder parking place outside No. 76 Dellfield Crescent, Cowley. Replace with 'Monday to Friday 9am to 5pm' waiting restrictions.

Proposed removal of part of the Zone C1 permit holder parking place outside No. 59 Dellfield Crescent, Cowley. Replace with 'Monday to Friday 9am to 5pm' waiting restrictions.

- KEY**
- EXISTING YELLOW LINE
 - BURN OFF ROAD MARKING
 - SMT
 - PROPOSED SINGLE YELLOW LINE
 - PERMIT HOLDER ONLY BAY
 - CROSSOVER
 - SP SIGNPOST
 - OLC LAMP COLUMN
 - PERMIT HOLDER SIGN

This map is based upon Ordnance Survey material with the permission of Ordnance Survey on behalf of the Controller of Her Majesty's Stationery Office. All rights reserved. No part of this publication may be reproduced, stored in a retrieval system, or transmitted in any form or by any means, electronic, mechanical, photocopying, recording, or by any information storage or retrieval system, without the prior written permission of the Controller of Her Majesty's Stationery Office. ©2018 London Borough of Hillingdon 100019283

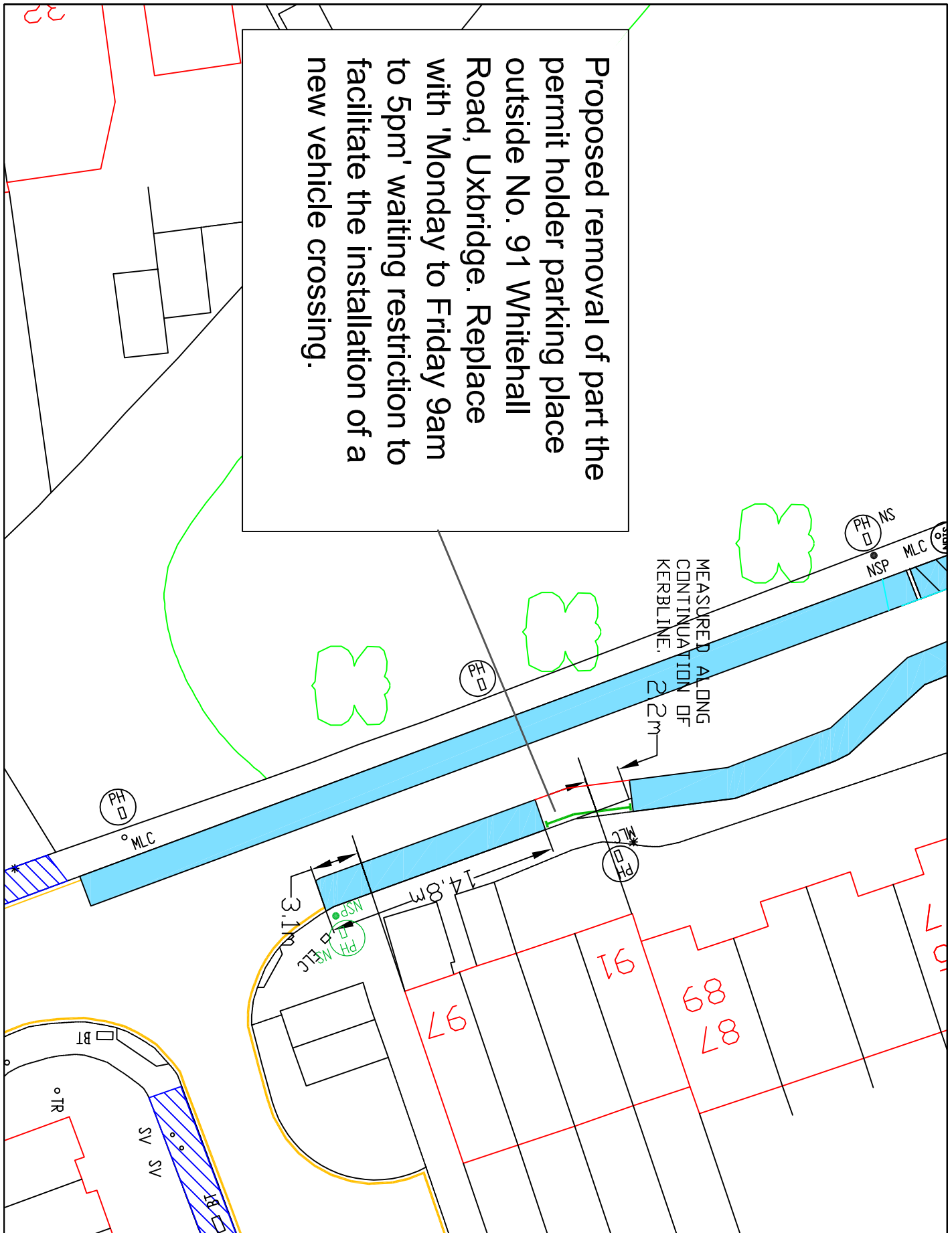
HILLINGDON
LONDON

TRANSPORT & PROJECTS
RESIDENTS SERVICES DIRECTORATE
Civic Centre 44/45, Main Street, Uxbridge, UB8 3UH
Tel No. 01895 27100/01895 28070

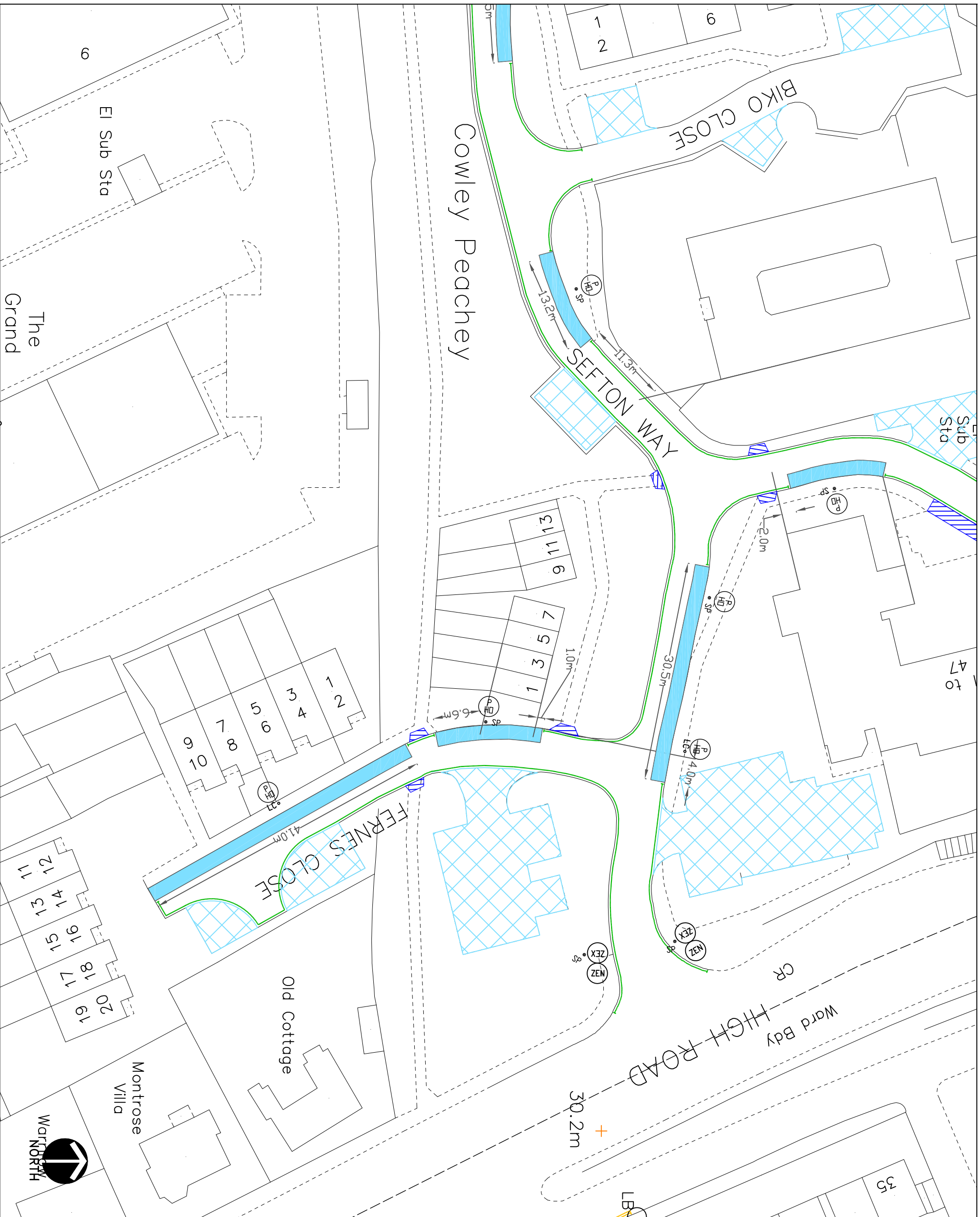
Project
Nos. 59 and 76
Dellfield Crescent,
Cowley

Proposed vehicle crossings

Scale: 1:500 (a4) Form: (Title/Rev) KU 17/10/18



<p>KEY</p> <ul style="list-style-type: none"> — EXISTING YELLOW LINE — BURN OFF ROAD MARKING — SMT — PROPOSED SINGLE YELLOW LINE PERMIT HOLDER BAY ● NEW SIGNPOST ● SP SIGNPOST ○ LAMP COLUMN PH PERMIT HOLDER SIGN 	
<p>This map is based upon Ordnance Survey data and is provided for information only. It is not a substitute for a professional survey. The Council is not responsible for any errors or omissions. All rights reserved. © 2018 London Borough of Hillingdon</p>	
<p>HILLINGDON LONDON</p> <p>TRANSPORT & PROJECTS RESIDENTS SERVICES DIRECTORATE Civic Centre 44/05, Main Street, Uxbridge, UB8 3UH Tel No: 01895 271000/01895 258716</p>	
<p>Project Whitehall Road, Uxbridge</p>	
<p>Description Proposed amendments outside No. 91</p>	
<p>Scale NTS</p>	<p>Form KU 17/10/18</p>



- KEY**
- EXISTING YELLOW LINE
 - BURN OFF ROAD MARKING
 - PROPOSED SINGLE YELLOW LINE
 - PROPOSED DOUBLE YELLOW LINE
 - PERMIT HOLDER ONLY BAY
 - CROSSOVER
 - SIGNPOST
 - O.L.C LAMP COLUMN
 - PERMIT HOLDER ONLY SIGN
 - ZONE ENTRY SIGN
 - ZONE EXIT SIGN
 - PRIVATE PARKING AREAS

Plan

C3 No. 1

This map is based upon Ordnance Survey material with the permission of Ordnance Survey on behalf of the Controller of Her Majesty's Stationery Office. Crown copyright. Unauthorised reproduction infringes Crown copyright and may lead to prosecution or civil proceedings.

London Borough of Hillingdon 100019283 ©2018



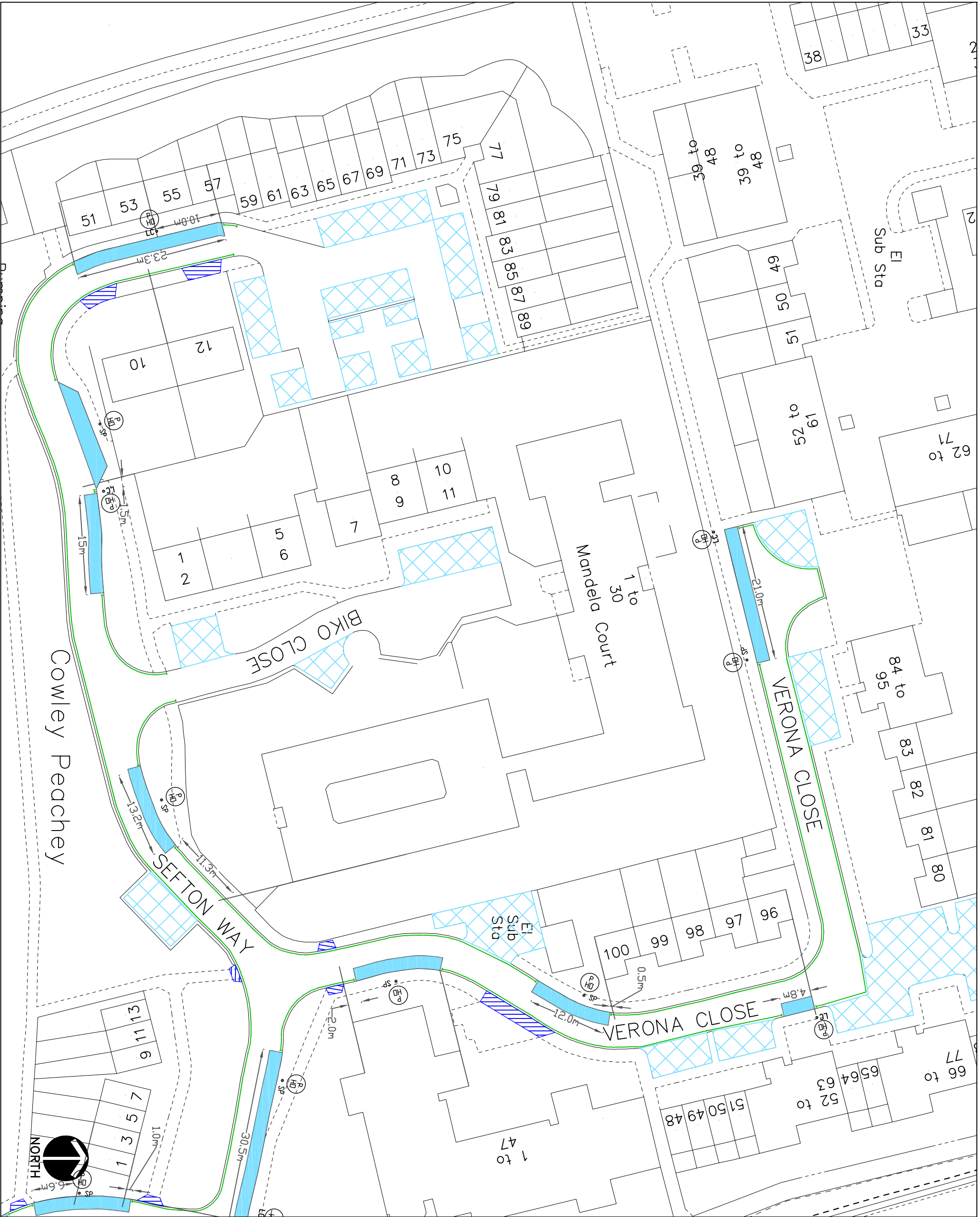
Project

TRANSPORT & PROJECTS
RESIDENTS SERVICES DIRECTORATE
CWC CENTRE 4th FLOOR, HIGH STREET, WINDSOR, URB 10W
Tel No. 01895 270500/01895 280976

Description

Proposed extension to the
Cowley Parking
Management Scheme

Fernes Close and Sefton
Way (part), Cowley



- KEY**
- EXISTING YELLOW LINE
 - BURN OFF ROAD MARKING
 - PROPOSED SINGLE YELLOW LINE
 - PROPOSED DOUBLE YELLOW LINE
 - PERMIT HOLDER ONLY BAY
 - CROSSOVER
 - SIGNPOST
 - LAMP COLUMN
 - PERMIT HOLDER ONLY SIGN
 - ZONE ENTRY SIGN
 - ZONE EXIT SIGN
 - PRIVATE PARKING AREAS

Plan

C3 No. 2

This map is based upon Ordnance Survey material with the permission of Ordnance Survey on behalf of the Controller of Her Majesty's Stationery Office. Crown copyright. Unauthorised reproduction infringes Crown copyright and may lead to prosecution or civil proceedings.

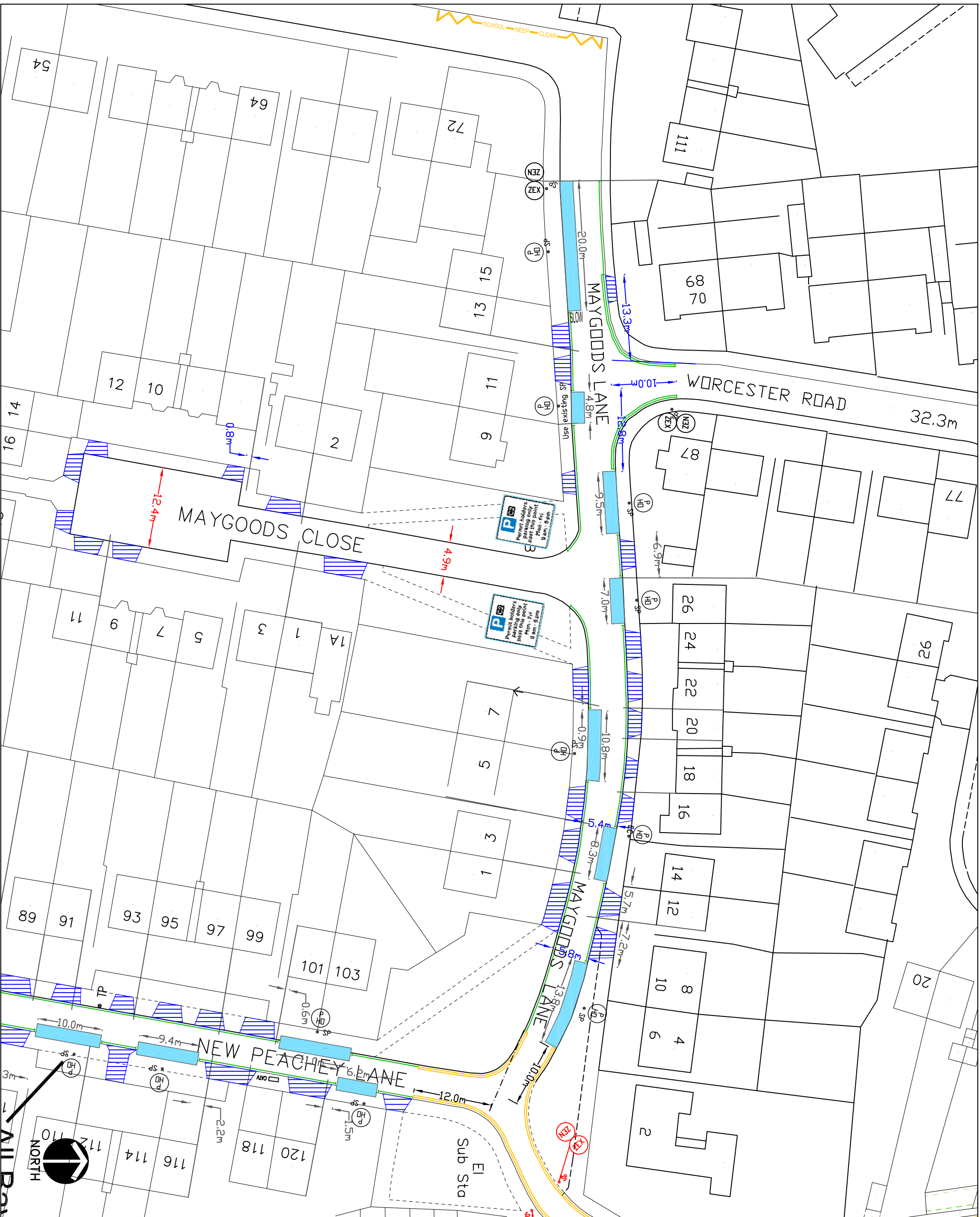
London Borough of Hillingdon 100019283 ©2018



TRANSPORT & PROJECTS
RESIDENTS SERVICES DIRECTORATE
 cmc centre, 4th FLOOR, HIGH STREET, UXTON, UBB 1UW
 Tel No. 01895 273529/01895 258978

Project
Proposed extension to the Cowley Parking Management Scheme

Description
Biko Close, Sefton Way (part), Verona Close, Cowley



- KEY**
- EXISTING YELLOW LINE
 - BURN OFF ROAD MARKING
 - PROPOSED SINGLE YELLOW LINE
 - PROPOSED DOUBLE YELLOW LINE
 - PERMIT HOLDER ONLY BAY
 - CROSSOVER
 - SIGNPOST
 - LAMP COLUMN
 - PERMIT HOLDER ONLY SIGN
 - ZONE ENTRY SIGN
 - ZONE EXIT SIGN

Plan C2 No. 1

This map is based upon Ordnance Survey material with the permission of Ordnance Survey on behalf of the Controller of Her Majesty's Stationery Office. Crown copyright. Unauthorised reproduction infringes Crown copyright and may lead to prosecution or civil proceedings.
London Borough of Hillingdon 100019283 ©2018



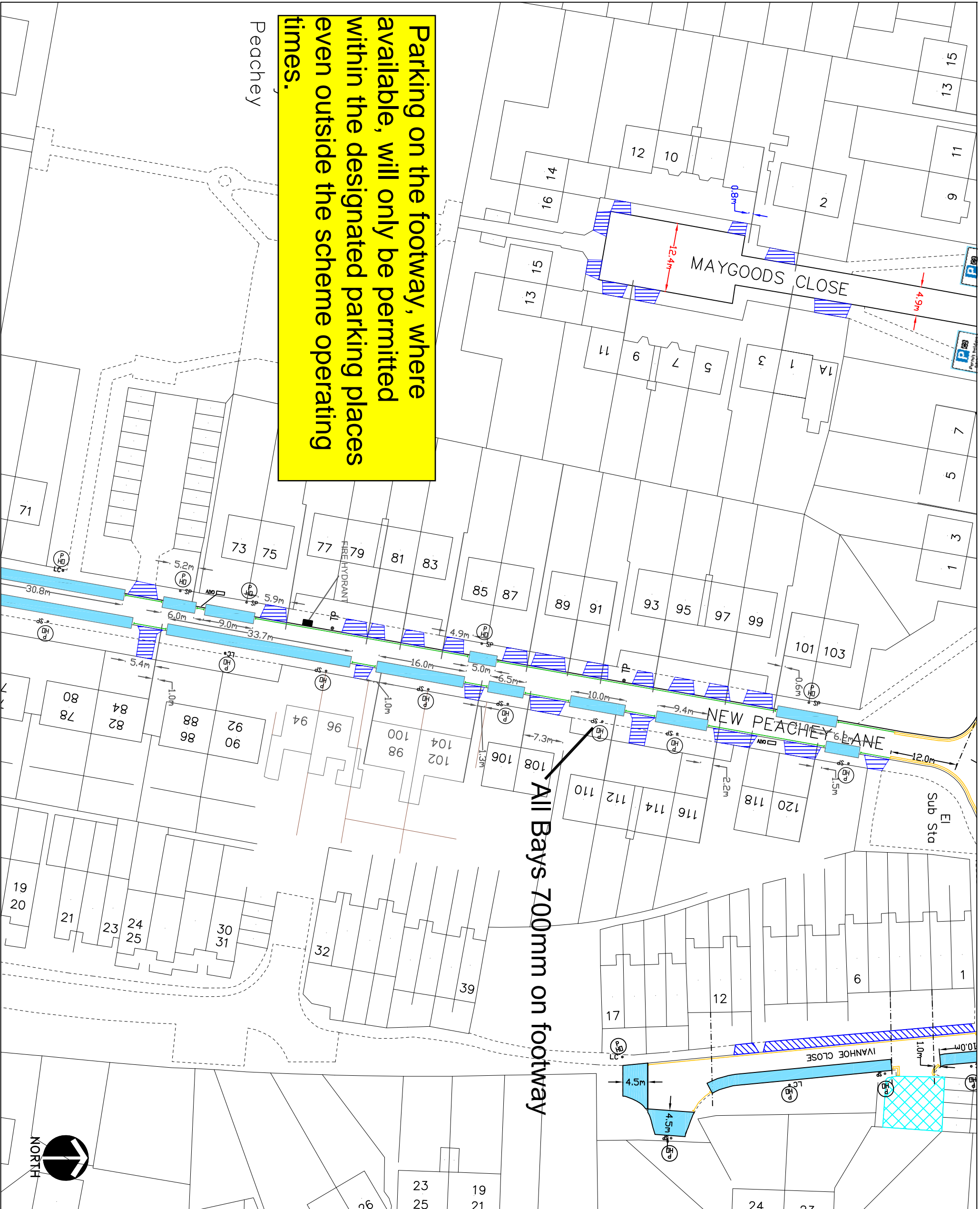
TRANSPORT & PROJECTS
RESIDENTS SERVICES DIRECTORATE
ONE CENTRE WAY, HIGH STREET, UXTON, UBB 1UW
Tel No. 01895 277000/01895 280970

Project
Proposed extension to the
Cowley Parking
Management Scheme

Description
Maygoods Close
and Maygoods Lane,
Cowley

Parking on the footway, where available, will only be permitted within the designated parking places even outside the scheme operating times.

Peachey



All Bays 700mm on footway

- KEY**
- EXISTING YELLOW LINE
 - BURN OFF ROAD MARKING
 - PROPOSED SINGLE YELLOW LINE
 - PROPOSED DOUBLE YELLOW LINE
 - PERMIT HOLDER ONLY BAY
 - CROSSOVER
 - SIGNPOST
 - LAMP COLUMN
 - PERMIT HOLDER ONLY SIGN
 - ZONE ENTRY SIGN
 - ZONE EXIT SIGN

Plan C2 No. 2

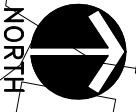
This map is based upon Ordnance Survey material with the permission of Ordnance Survey on behalf of the Controller of Her Majesty's Stationery Office © Crown copyright. Unauthorised reproduction infringes Crown copyright and may lead to prosecution or civil proceedings.
London Borough of Hillingdon 100019283 ©2018

HILLINGDON
LONDON BOROUGH COUNCIL

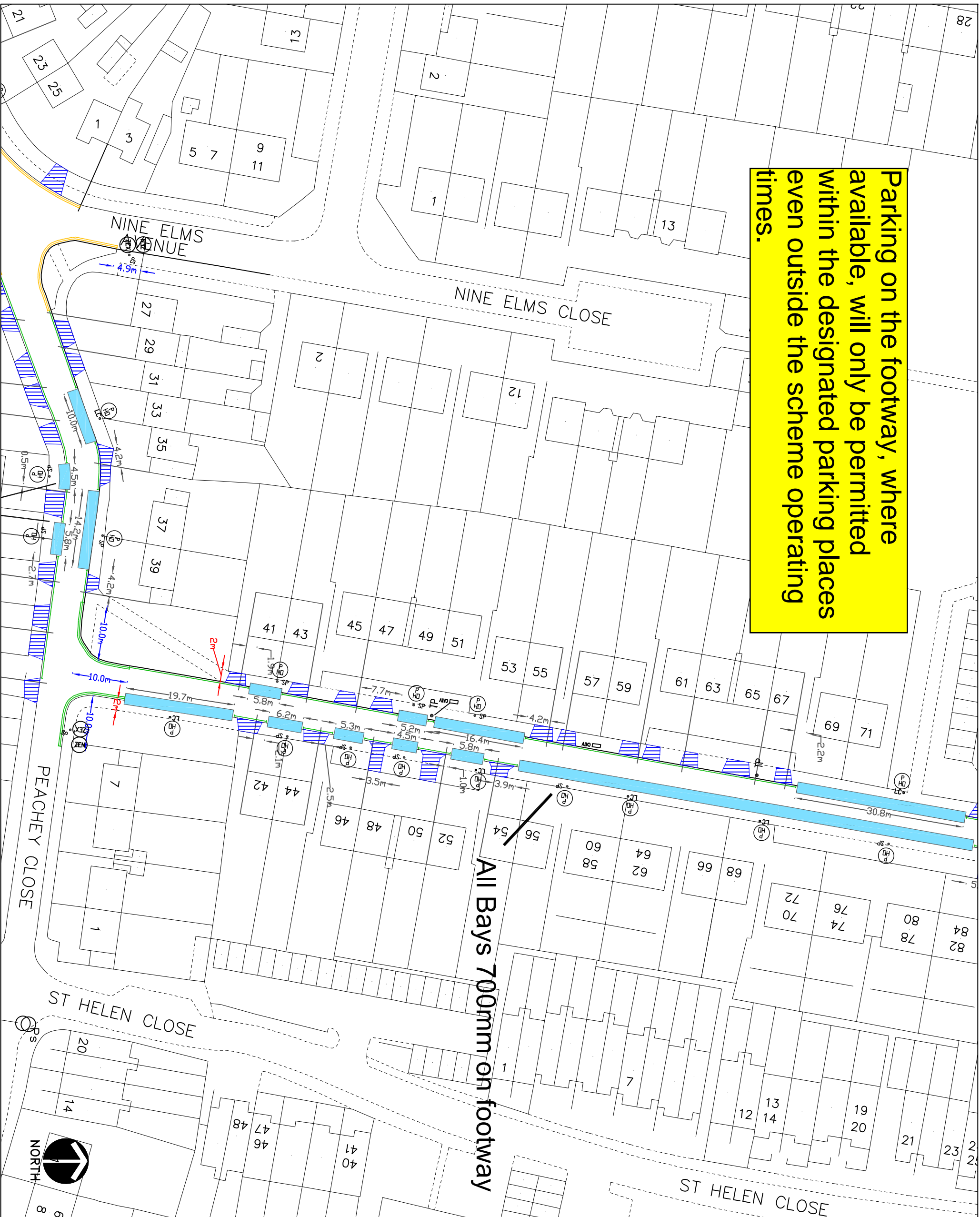
TRANSPORT & PROJECTS
RESIDENTS SERVICES DIRECTORATE
Civic Centre, W/2, High Street, Uxbridge, UB8 3UW
Tel: No. 01895 277049/01895 288976

Project
Proposed extension to the
Cowley Parking
Management Scheme

Description
New Peachey Lane
(part), Cowley



Parking on the footway, where available, will only be permitted within the designated parking places even outside the scheme operating times.



- KEY**
- EXISTING YELLOW LINE
 - BURN OFF ROAD MARKING
 - SIT PROPOSED SINGLE YELLOW LINE
 - WIT PROPOSED DOUBLE YELLOW LINE
 - PERMIT HOLDER ONLY BAY
 - CROSSOVER
 - SP SIGNPOST
 - O.L.C LAMP COLUMN
 - PH PERMIT HOLDER ONLY SIGN
 - ZEN ZONE ENTRY SIGN
 - ZEX ZONE EXIT SIGN

Plan

C2 No. 3


This map is based upon Ordnance Survey material with the permission of Ordnance Survey on behalf of the Controller of Her Majesty's Stationary Office. Crown copyright. Unauthorised reproduction infringes Crown copyright and may lead to prosecution or civil proceedings.
 London Borough of Hillingdon 100019283 ©2018

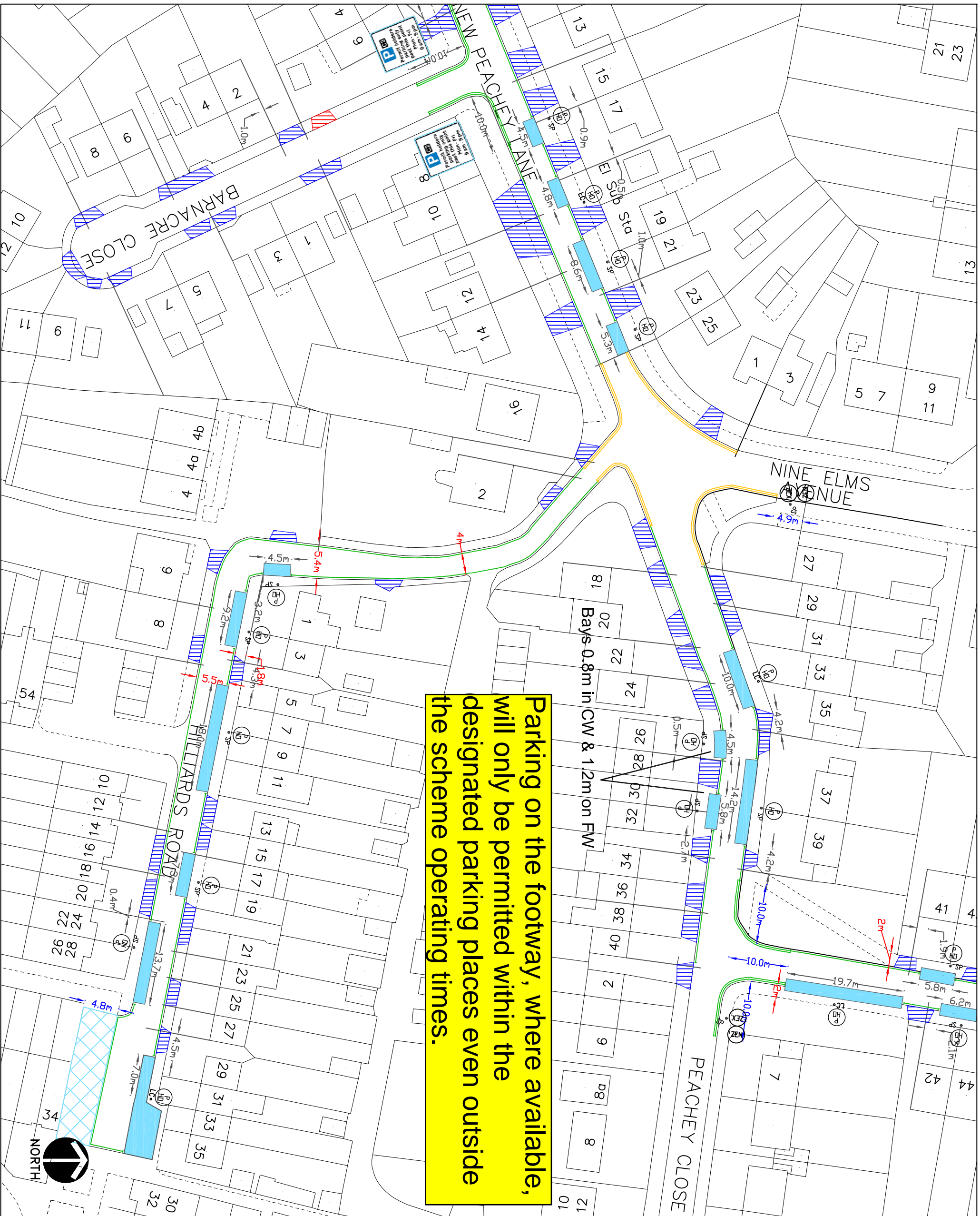


TRANSPORT & PROJECTS
 RESIDENTS SERVICES DIRECTORATE
 civic centre, 4th floor, High Street, Uxbridge, UB8 3UW
 Tel: No. 01895 277049/01895 280976

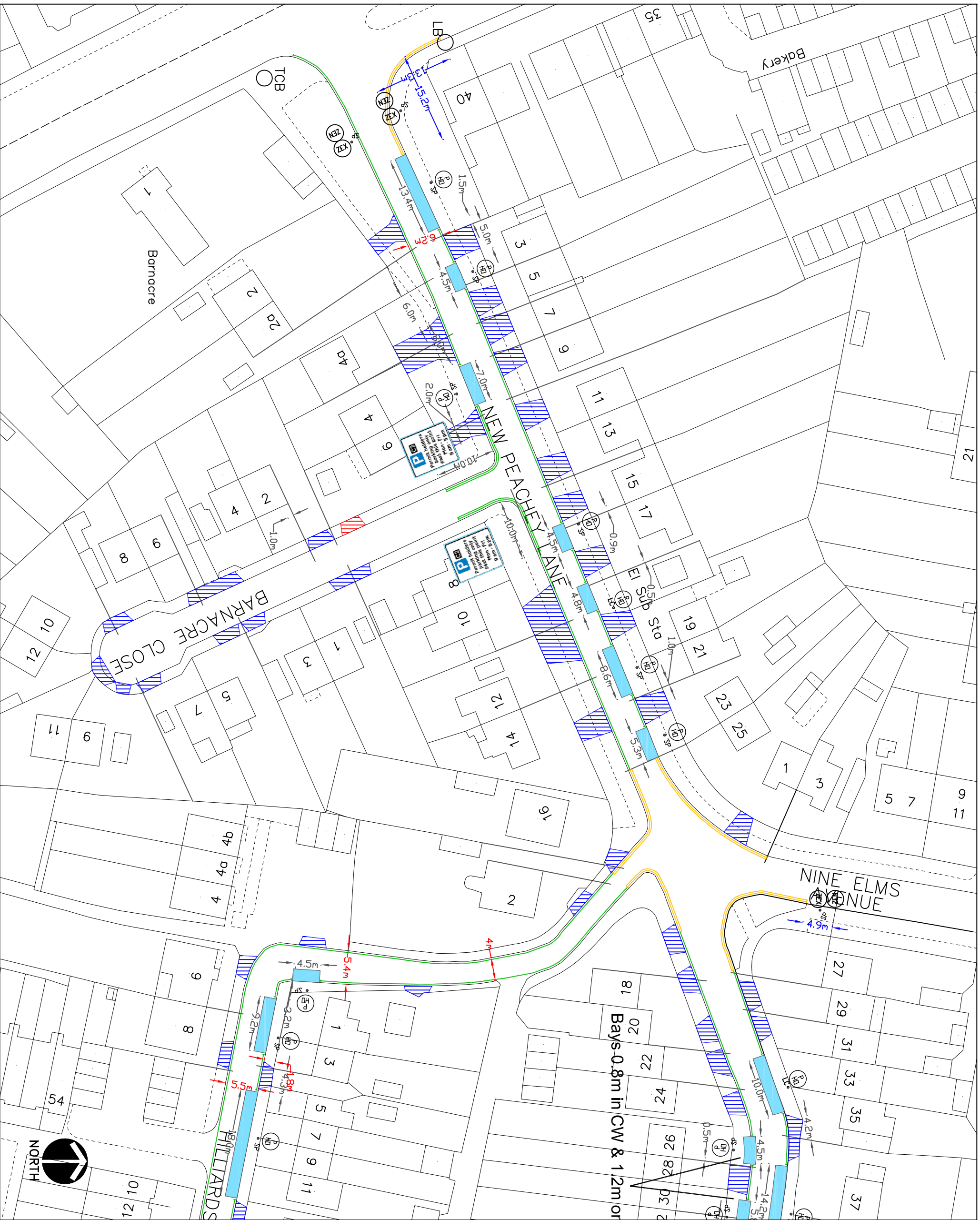
Project
 Proposed extension to the Cowley Parking Management Scheme

Description
 New Peachey Lane (part), Cowley





Parking on the footway, where available, will only be permitted within the designated parking places even outside the scheme operating times.



- KEY**
- EXISTING YELLOW LINE
 - BURN OFF ROAD MARKING
 - PROPOSED SINGLE YELLOW LINE
 - PROPOSED DOUBLE YELLOW LINE
 - PERMIT HOLDER ONLY BAY
 - CROSSOVER
 - SIGNPOST
 - LAMP COLUMN
 - PERMIT HOLDER ONLY SIGN
 - ZONE ENTRY SIGN
 - ZONE EXIT SIGN

Plan

C2 No. 5

This map is based upon Ordnance Survey material with the permission of Ordnance Survey on behalf of the Controller of Her Majesty's Stationery Office. Crown copyright. Unauthorised reproduction infringes Crown copyright and may lead to prosecution or civil proceedings.
 London Borough of Hillingdon 100019283 ©2018



TRANSPORT & PROJECTS
 RESIDENTS SERVICES DIRECTORATE
 civic centre, 4th floor, Hill Street, Uxbridge, UB8 3JW
 Tel: No. 01895 273529/01895 288978

Project
 Proposed extension to the
 Cowley Parking
 Management Scheme

Description
 New Peachey Lane (part)
 & Barnacre Close, Cowley

