

LONDON BOROUGH OF HILLINGDON
THE HILLINGDON (WAITING AND LOADING RESTRICTION)
(CONSOLIDATION) ORDER 1994 (AMENDMENT) ORDER 2018
THE HILLINGDON (ON STREET PARKING PLACES) (POLE HILL ROAD)
(RESIDENTS) ZONE PH ORDER 2018
THE HILLINGDON (ON STREET PARKING PLACES) (EASTCOTE)
(RESIDENTS) ZONE E3 ORDER 2018
THE HILLINGDON (FREE PARKING PLACES) (DISABLED PERSONS)
(AMENDMENT) TRAFFIC ORDER 2018

Hillingdon Council gives notice that it proposes to make these Orders which will:

1. Impose 'at any time' waiting restrictions in sections of road as set out in the Schedule of this notice.

2. Reduce the length of the existing double yellow lines adjacent to No. 30 Closemead Close, Northwood by 2.3 metres.

3. Establish permit parking places (operational between 'Monday to Friday 8am to 10am and 2.30pm to 4.30pm') in which a vehicle may be left during the permitted hours if it displays a valid Zone PH permit in the section of Pole Hill Road, Hillingdon outside Nos. 134 to 158.

4. Impose waiting restrictions operational between 'Monday to Friday 8am to 10am and 2.30pm to 4.30pm' in the section of Pole Hill Road, Hillingdon outside Nos. 134 to 158.

5. Establish permit parking places (operational between 'Monday to Friday 11am to Midday') in which a vehicle may be left during the permitted hours if it displays a valid Zone E3 permit in Columbia Avenue and the part of Beech Avenue northeast of the junction with Oak Grove, Eastcote.

6. Impose waiting restrictions operational between 'Monday to Friday 11am to Midday' with sections of double yellow lines to prevent obstructive parking in Columbia Avenue and the part of Beech Avenue northeast of the junction with Oak Grove, Eastcote.

7. Install blue badge disabled parking bays at the following locations:

- i) Outside No 100 East Avenue, Hayes
- ii) Outside No 139 Tudor Road, Hayes
- iii) Outside No 47 Acacia Avenue, Hayes
- iv) Outside No 6 Skipton Drive, Hayes
- v) Outside No 2 Wheatley Crescent, Hayes
- vi) Outside No 26 Flamborough Road, Ruislip
- vii) Outside No 35 Cleave Avenue, Hayes
- viii) Outside No 24 Yeading Fork, Hayes
- ix) Outside No 47 Charville lane, Hayes
- x) Outside No 15 Kingston Avenue, Yiewsley
- xi) Outside No 7-12, Winnipeg House, Greenway, Hayes
- xii) Outside No 1 Blenheim Parade, Uxbridge Road

8. Convert the existing Zone H1 permit holder parking place outside No. 29 Moor Lane, Harmondsworth to a blue badge disabled parking bay.

9. Remove the following redundant blue badge disabled parking bays:

- i) Outside No 8 Mount Pleasant, Harefield
- ii) Outside No 6 Fuller Way, Hayes
- iii) Outside No 2 Wild Oaks Close, Northwood
- iv) Outside No 117 Wood End Green Road, Hayes
- v) Outside No 74 Whiteheath Avenue, Ruislip
- vi) Outside No 67 Berkeley Close, Ruislip
- vii) Outside No 27 Charnwood Road, Hillingdon
- viii) Outside No 46 Wentworth Crescent, Hayes
- ix) Outside No 31 Chamberlain Way, Pinner
- x) Outside No 366 West End Road, Ruislip
- xi) Outside No 112 Braybourne Close, Uxbridge
- xii) Outside No 38 Bourne Avenue, Ruislip

RESIDENTS PERMITS - £0 - 1st vehicle, all subsequent - £40 per annum.

VISITORS VOUCHERS - First book of 10 per household per annum- free. £5 - per book of 10 thereafter.

Copies of the notice of proposals, proposed Orders together with full details, plans and the Council's statement of reasons for the proposals can be seen at Botwell Green, Charville, Eastcote, Harefield, Harlington, Hayes End, Northwood, Northwood Hills, Oak Farm, Ruislip, Ruislip Manor, South Ruislip, Uxbridge, West Drayton, Yeading and Yiewsley libraries and by appointment at, Civic Centre, Uxbridge

during normal office hours until 24th October 2018. Further information can be obtained by telephoning Residents Services on 01895 250631. If you wish to comment on, or object to the proposals please write by 24th October 2018, stating grounds for objection and your home address to Transport & Projects, Residents Services, Civic Centre, Uxbridge, Middlesex UB8 1UW quoting reference 3N/04/03/10/18. Dated this the 3rd day of October 2018.

JEAN PALMER,

Deputy Chief Executive & Corporate Director of Residents Services.

SCHEDULE - Proposed 'at any time' waiting restrictions

GLEBE ROAD, HAYES - At the junction with East Avenue.

CROYDE AVENUE HAYES - Extend the existing double yellow lines outside No. 1 Croyde Avenue by 3.2 metres.

TORCROSS ROAD, RUISLIP - At the junction with Appledore Avenue.

APPLEDORE AVENUE, RUISLIP - At the junction with Torcross Road.

DOWN BARNES ROAD, RUISLIP - At the junction with Abbot Close.

ABBOT CLOSE, RUISLIP - At the junction with Down Barnes Road.

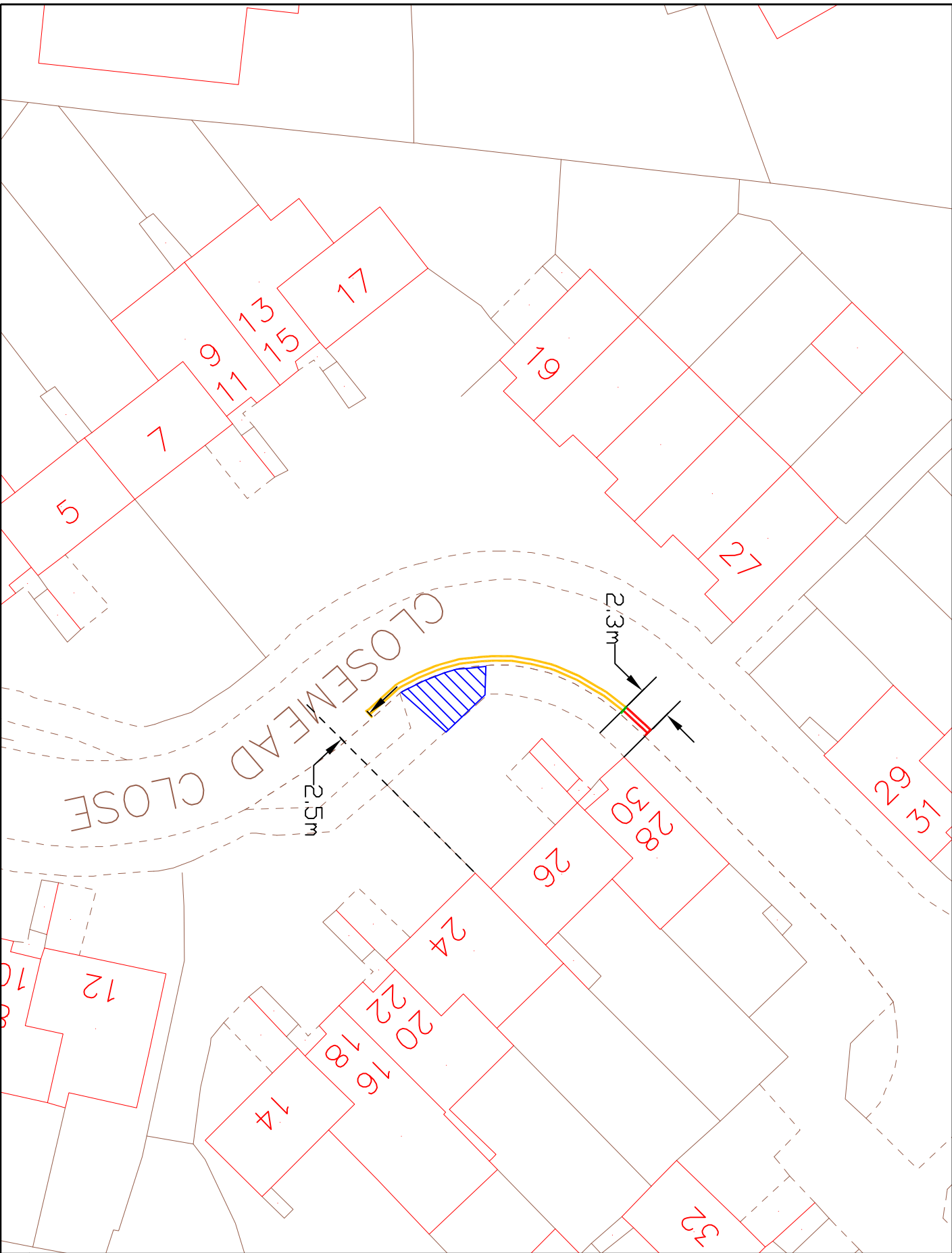
STATEMENT OF REASONS

The proposed installation of waiting restrictions is intended to remove obstructive parking to assist the free flow of traffic and promote road safety. All proposals have been agreed in principle by the Cabinet Member for Planning, Transportation and Recycling to proceed to formal consultation.

The proposed disabled parking bays are intended to benefit disabled people by providing parking bays for the sole use of "blue badge" holders. Redundant bays will be removed to provide more parking for residents and their visitors.

The proposed introduction of a Parking Management Scheme in Pole Hill Road, Hillingdon and Beech Avenue & Columbia Avenue, Eastcote is intended to prevent all day non-residential parking addressing concerns raised by residents.

The proposed reduction of the double yellow lines in Closemead Close, Northwood will provide additional parking whilst still ensuring clear visibility is maintained for vehicles negotiating the bend.



KEY

- EXISTING YELLOW LINE
- PROPOSED DOUBLE YELLOW LINE
- DMT
- CROSSOVER
- BURN OFF ROAD MARKING

This map is based upon Ordnance Survey data and is not intended to be used for any purpose other than that for which it was prepared. It is the responsibility of the user to ensure that the data is up to date and accurate. The map is the property of the Controller of the Highway & Stationery Office. © Crown copyright. All rights reserved. No part of this map may be reproduced, stored in a retrieval system, or transmitted in any form or by any means, electronic, mechanical, photocopying, recording, or by any information storage or retrieval system, without the prior written permission of the Controller of the Highway & Stationery Office. © 2018



TRANSPORT & PROJECTS
RESIDENTS SERVICES DIRECTORATE
 CIVIC CENTRE 4th/5th, HIGH STREET, UXTERDORF, UB8 1JW
 Tel No. 01895 277009/01895 250976

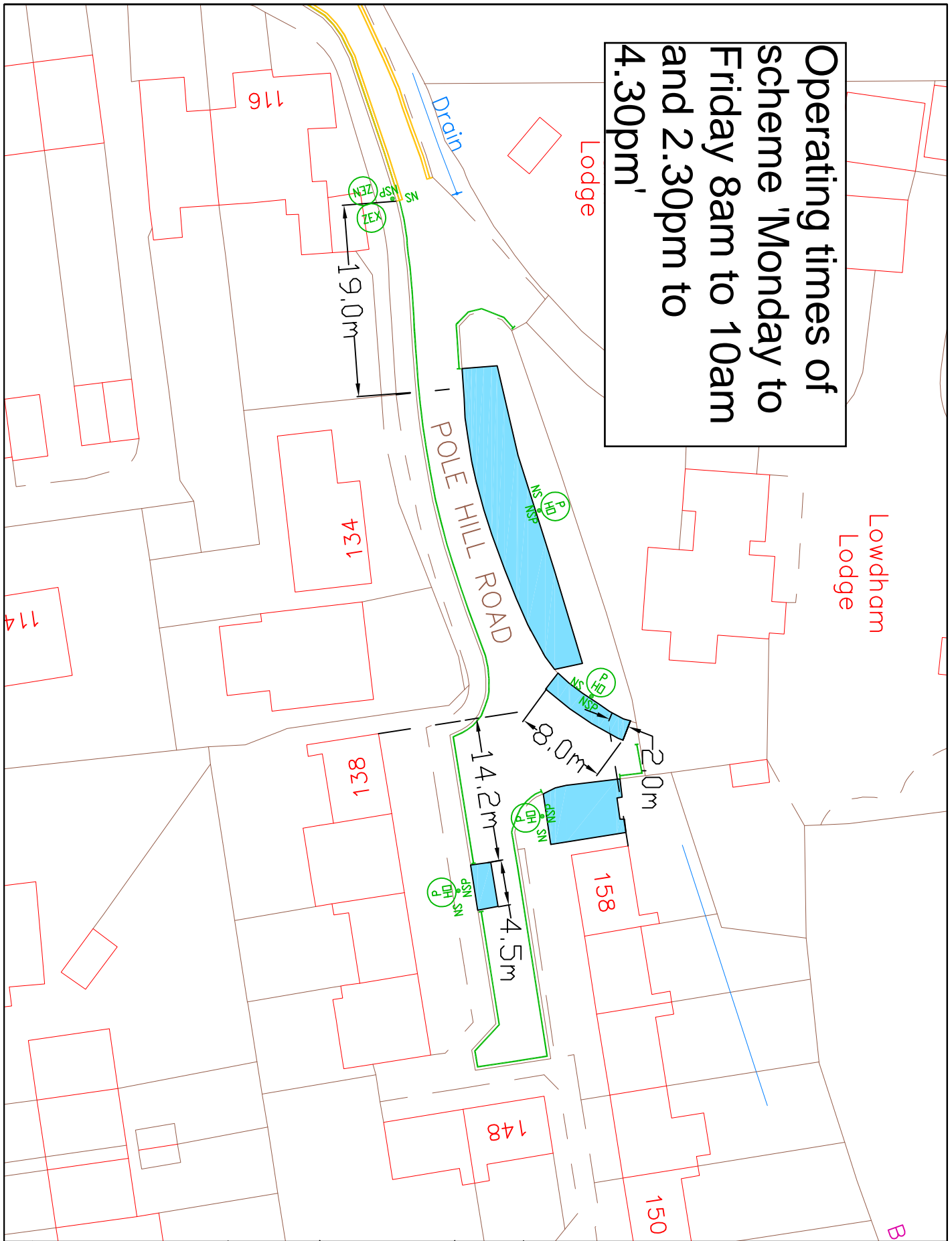
Project
Closemead Close,
Northwood

Description
Proposed reduction
of DYLS outside
Nos. 30

Scale
NTS

Drawn (Initials/Date)
KU 24/08/18

Operating times of scheme 'Monday to Friday 8am to 10am and 2.30pm to 4.30pm'



Lowdham Lodge

Lodge

POLE HILL ROAD

B

KEY
 — EXISTING YELLOW LINE
 — PROPOSED SINGLE YELLOW LINE

— SMT
 — PERMIT HOLDER ONLY BAY

● NSP NEW SIGNPOST

Ⓟ PH PERMIT HOLDER SIGN

Ⓡ ZEN ZONE ENTRY SIGN

Ⓡ ZEX ZONE EXIT SIGN

This plan is based upon Ordnance Survey mapping with the permission of Ordnance Survey on behalf of the Controller of Her Majesty's Stationery Office. Crown copyright. All rights reserved. No part of this publication may be reproduced, stored in a retrieval system or transmitted in any form or by any means, electronic, mechanical, photocopying, recording or otherwise, without the prior written permission of Hillingdon London Borough Council.

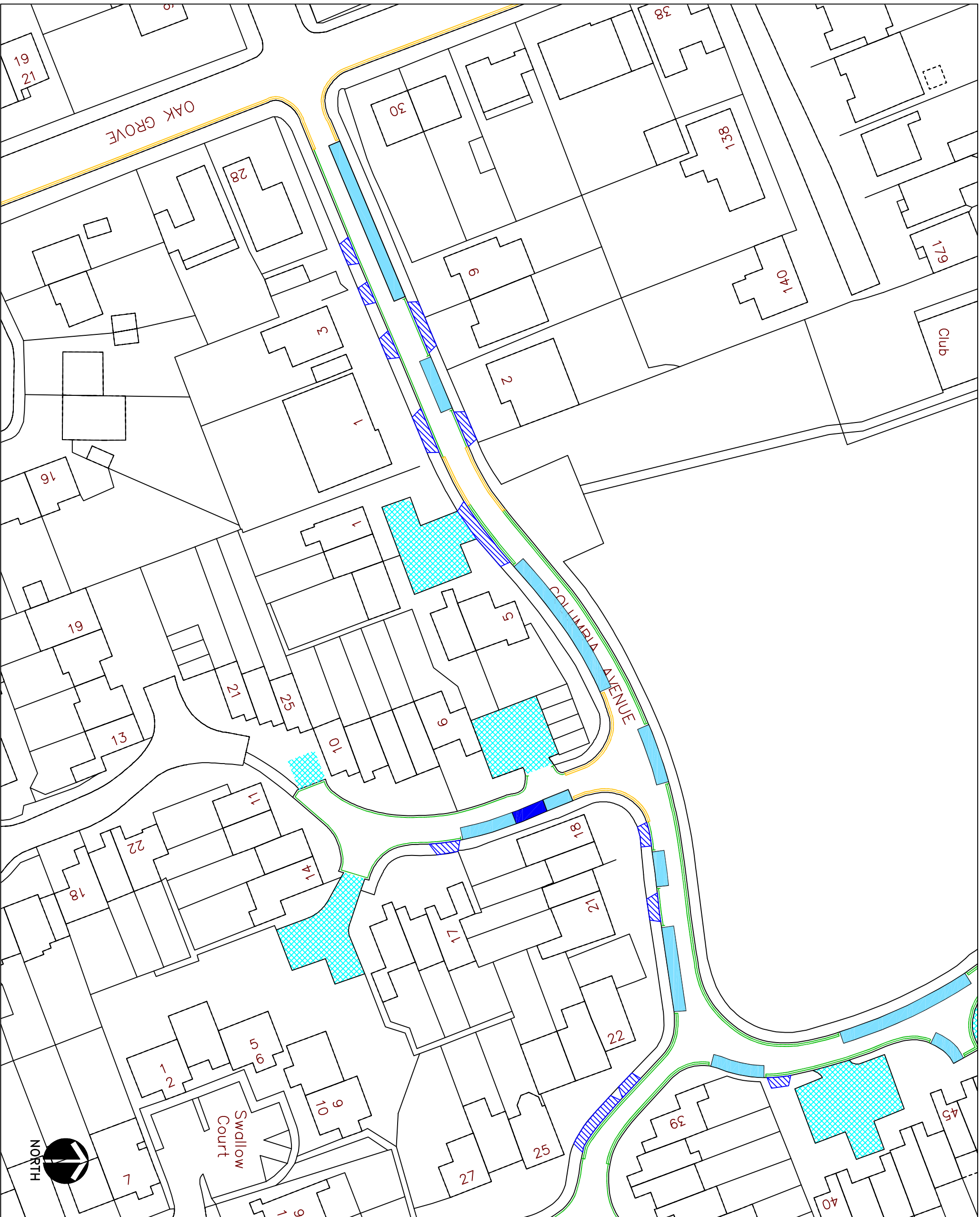


HILLINGDON
 LONDON
 TRANSPORT & PROJECTS
 RESIDENTS SERVICES DIRECTORATE
 ONE CANINE WAY, HIGH STREET, UDMORE, UB8 3JW
 TEL: 01895 277000/01895 250715













































Project
**Pole Hill Road,
 Hillingdon**

**Proposed
 Parking
 Management
 Scheme Zone
 PH**

Scale
NTS
 Form
KU 18/04/18



KEY

-  EXISTING YELLOW LINE
-  NEW SINGLE YELLOW LINE & TERMINAL
-  NEW DOUBLE YELLOW LINE & TERMINAL
-  PAY AND DISPLAY AND PERMIT HOLDERS
-  PERMIT HOLDER ONLY BAY
-  PAY & DISPLAY BAY
-  BUSINESS, PERMIT HOLDER ONLY BAY
-  LOADING BAY
-  DISABLED BAY
-  MOTORCYCLE BAY
-  CROSSOVER
-  PERMIT HOLDER ONLY SIGN
-  PERMIT OR TICKET HOLDER
-  PAY AT METER - DISPLAY TICKET SIGN
-  PAY HERE - DISPLAY TICKET SIGN
-  BUSINESS PERMIT HOLDER SIGN
-  DISABLED PARKING BAY SIGN
-  LOADING ONLY BAY SIGN
-  MOTORCYCLES ONLY BAY SIGN
-  MOTORCYCLES ONLY BAY SIGN
-  ZONE ENTRY SIGN
-  ZONE ENTRY SIGN
-  ZONE EXIT SIGN
-  ZONE EXIT SIGN
-  ZONE EXIT SIGN
-  ZONE EXIT SIGN
-  ZONE EXIT SIGN
-  ZONE EXIT SIGN
-  ZONE EXIT SIGN
-  ZONE EXIT SIGN
-  ZONE EXIT SIGN
-  ZONE EXIT SIGN
-  ZONE EXIT SIGN
-  ZONE EXIT SIGN
-  ZONE EXIT SIGN
-  ZONE EXIT SIGN
-  ZONE EXIT SIGN
-  ZONE EXIT SIGN
-  ZONE EXIT SIGN
-  ZONE EXIT SIGN
-  ZONE EXIT SIGN
-  ZONE EXIT SIGN
-  ZONE EXIT SIGN
-  ZONE EXIT SIGN

PARKING PLACES ARE DISTANCED 10m FROM CORNERS UNLESS OTHERWISE STATED

PARKING BAYS ARE 2m WIDE UNLESS NOTED

EXTENT OF PRIVATE ROADS

This map is based upon Ordnance Survey material with the permission of Ordnance Survey on behalf of the Controller of Her Majesty's Stationery Office © Crown copyright. Unauthorised reproduction infringes Crown copyright and may lead to prosecution or civil proceedings.

London Borough of Hillingdon 100019283 ©2011

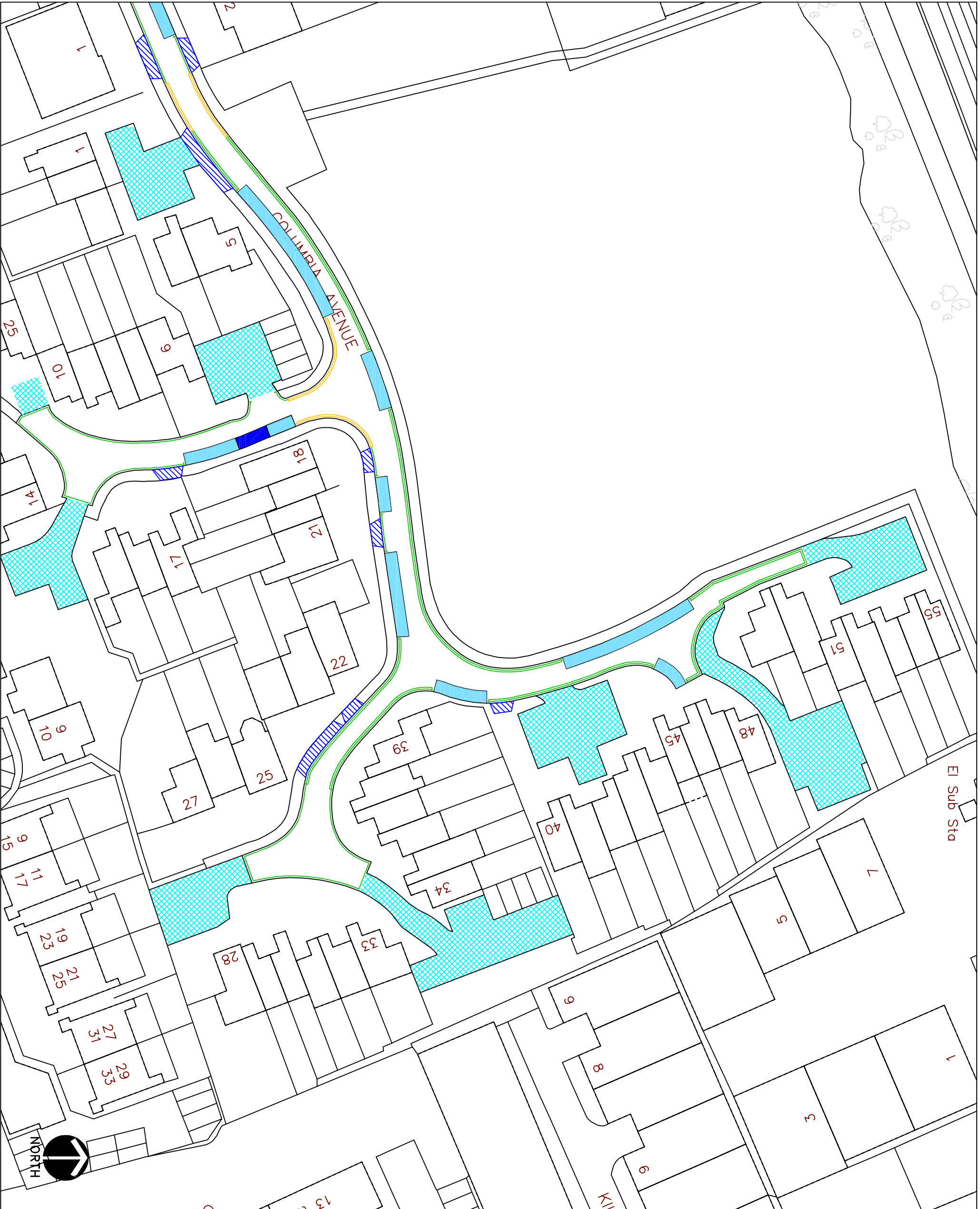
HILLINGDON
LONDON

TRANSPORT & PROJECTS
PLANNING, ENVIRONMENT, EDUCATION AND
AND COMMUNITY SERVICES DIRECTORATE
Civic Centre 4th/5th, High Street, Uxbridge, UB8 3JW
Tel No. 01895 277008/01895 250876

Project
Eastcote Residents Parking Scheme
Zone 'E3'

Description
Columbia Avenue
Monday-Friday 11am-noon

Scale	Designed	Drawn	Date
Project No.	Drawing No.	Rev.	
	1		SEP'18



KEY

- EXISTING YELLOW LINE
- NEW SINGLE YELLOW LINE & TERMINAL
- NEW DOUBLE YELLOW LINE & TERMINAL
- PAY AND DISPLAY AND PERMIT HOLDERS
- PERMIT HOLDER ONLY BAY
- PAY & DISPLAY BAY
- BUSINESS, PERMIT HOLDER ONLY BAY
- LOADING BAY
- DISABLED BAY
- MOTORCYCLE BAY
- CROSSOVER
- PERMIT HOLDER ONLY SIGN
- PERMIT OR TICKET HOLDER
- PAY AT METER - DISPLAY TICKET SIGN
- PAY HERE - DISPLAY TICKET SIGN
- BUSINESS PERMIT HOLDER SIGN
- DISABLED PARKING BAY SIGN
- LOADING ONLY BAY SIGN
- MOTORCYCLES ONLY BAY SIGN
- ZONE ENTRY SIGN
- ZONE EXIT SIGN
- PARKING PLACES ARE DISTANCED 10m FROM CORNERS UNLESS OTHERWISE STATED
- PARKING BAYS ARE 2m WIDE UNLESS NOTED
- EXTENT OF PRIVATE ROADS

This map is based upon Ordnance Survey material with the permission of Ordnance Survey on behalf of the Controller of Her Majesty's Stationery Office © Crown copyright. Unauthorised reproduction infringes Crown copyright and may lead to prosecution or civil proceedings.
 London Borough of Hillingdon 100019283 ©2011

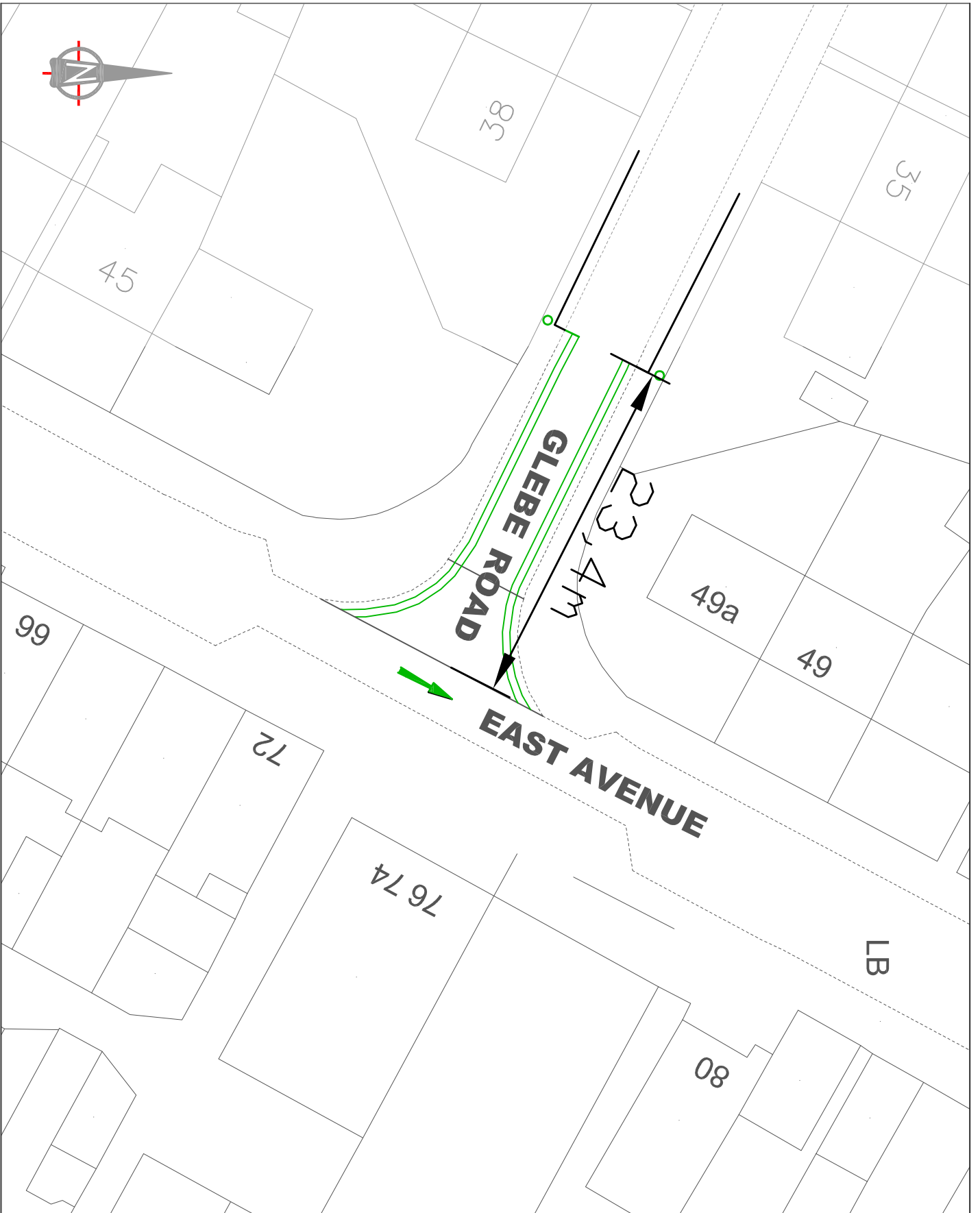
HILLINGDON
LONDON

TRANSPORT & PROJECTS
 PLANNING, ENVIRONMENT, EDUCATION AND
 AND COMMUNITY SERVICES DIRECTORATE
 CMC CENTRE 4W/05, HIGH STREET, UXBRODE, UBA 1UW
 Tel No. 01895 277009/01895 290876


Project
 Eastcote Residents Parking Scheme
 Zone 'E3'

Description
 Columbia Avenue
 Monday-Friday 11am-noon

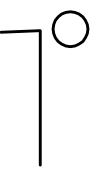
Scale	Designed	Drawn	Date
Project No.	Drawing No.		SEP'18
	2		Rev.



Notes:



Proposed Double Yellow Lines



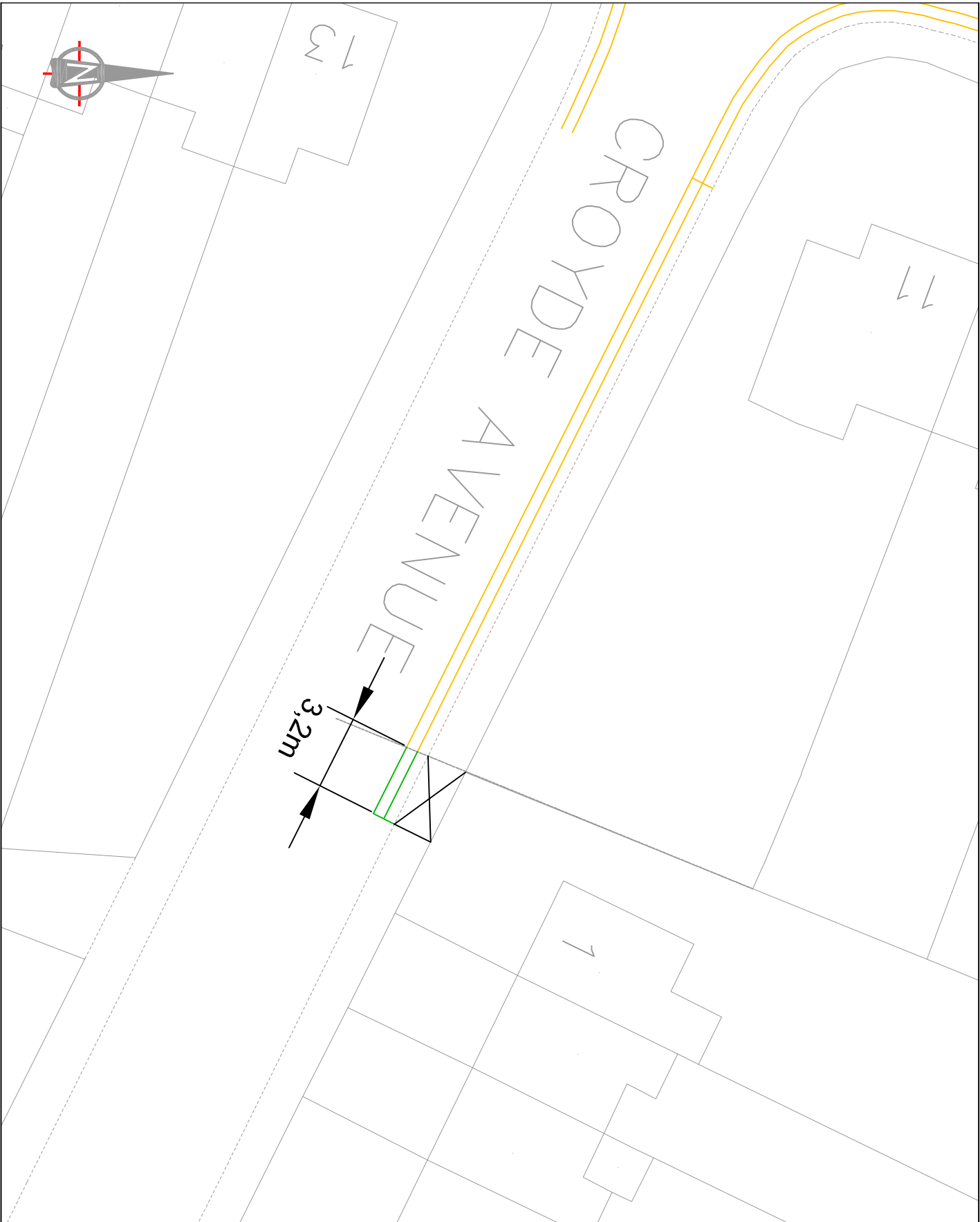
Start of footway Parking and sign

This map is based upon Ordnance Survey data and is reproduced by permission of the Controller of Her Majesty's Stationery Office. Crown copyright. Unauthorised reproduction infringes Crown copyright and may lead to prosecution or civil proceedings.
 London Borough of Hillingdon 100019283 2018





Project
 Road Safety programme

Description East Avenue / Glebe Road, Hayes	
Scale NTS CH	Drawn (Initials/Date) 08/18
Project No. A4	Checked (Initials/Date) RSP
Project No. A4	Rev.



Notes:

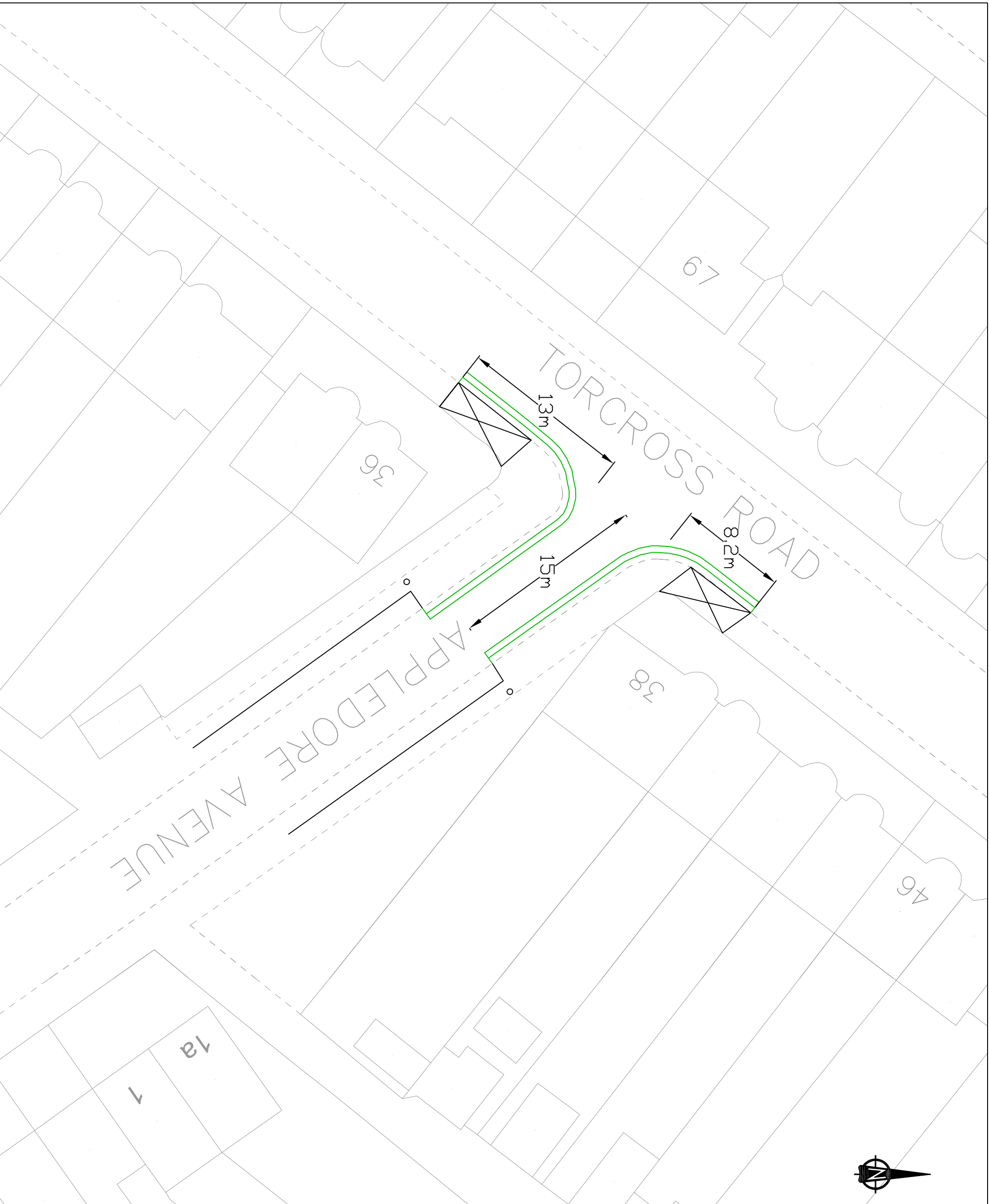
-  DMT PROPOSED DOUBLE YELLOW LINE & TERMINAL
-  EXISTING DOUBLE YELLOW LINE & TERMINAL

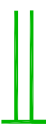
This map is based upon Ordnance Survey data which is reproduced in Survey on behalf of the Controller of Her Majesty's Stationery Office. Crown copyright. Unauthorised reproduction infringes Crown copyright and may lead to prosecution or civil proceedings.
 London Borough of Hillingdon 100019283 2018

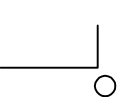


Project
Road Safety Programme

Description			
Croyde Avenue, Hayes			
Scale	Drawn	(Initials/Date)	Checked
N.T.S	CH	08/18	
Project No.	Drawn No.	Rev.	
A4	RSP DJ		



DYLT
 Proposed double yellow line

 Existing footway parking

This map is based upon Ordnance Survey material with the permission of Ordnance Survey on behalf of the Controller of Her Majesty's Stationery Office. © Crown copyright. Unauthorised reproduction infringes Crown copyright and may lead to prosecution or civil proceedings.
 London Borough of Hillingdon 100019283 2018



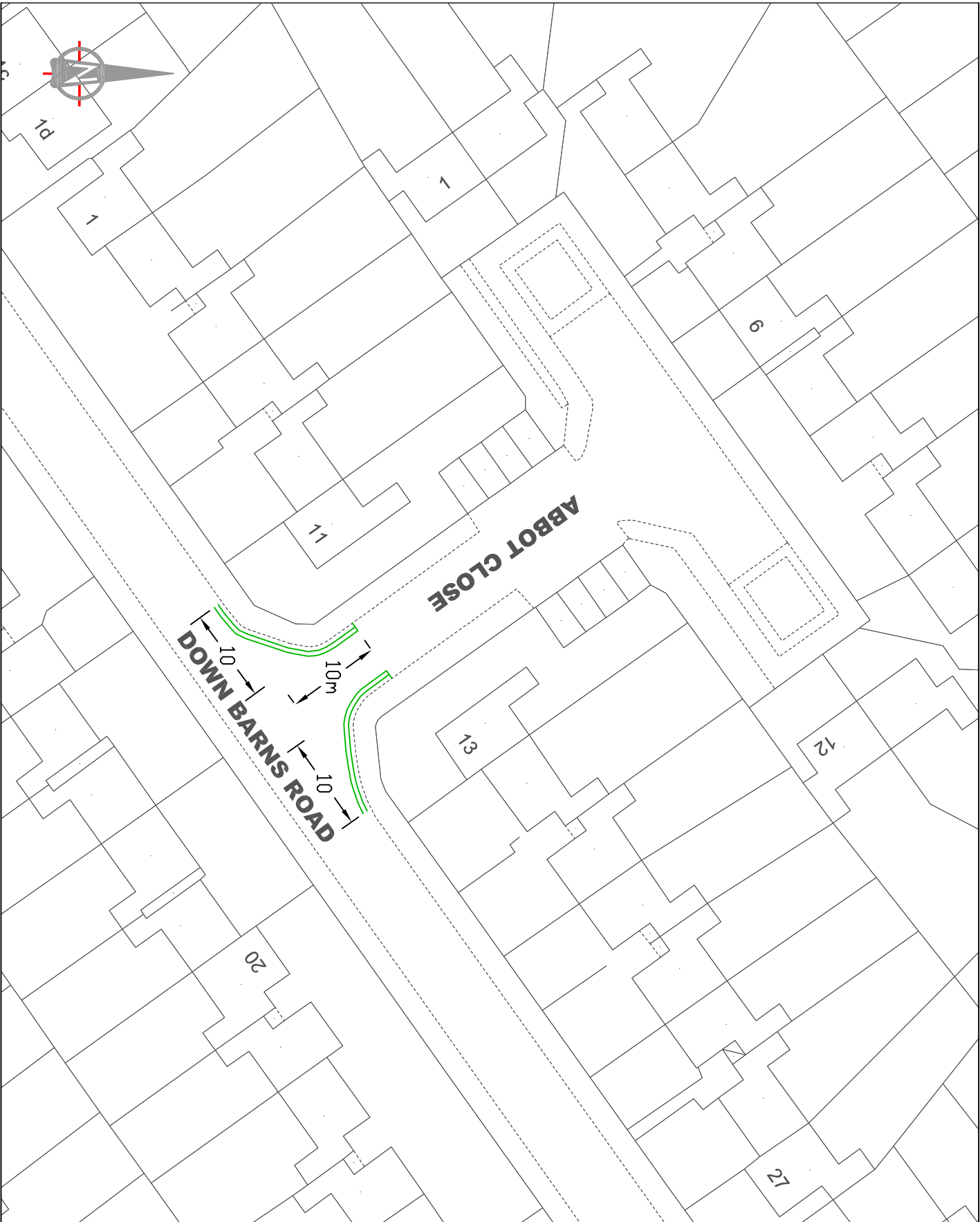
HILLINGDON
 LONDON

Project
 ROAD SAFETY PROGRAMME

Description
 Torcross Road / Appledore Avenue
 Ruslip

Scale
 Drawn CH, 08/18
 Checked

Paper Size A3
 Drawing No. RSPD1
 Rev. A



Notes:



Proposed 'at any time' waiting restrictions (double yellow lines)

This map is based upon Ordnance Survey data which is reproduced in this Survey on behalf of the Controller of Her Majesty's Stationery Office © Crown copyright. Unauthorised reproduction infringes Crown copyright and may lead to prosecution or civil proceedings.
 London Borough of Hillingdon 100019283 2018



HILLINGDON
LONDON

Project
Road Safety Programme

Description
Down Barns Road / Abbot Close - Ruislip

Scale	Drawn	Checked
CH	08/18	

Project No.	Drawing No.	Rev.