

LONDON BOROUGH OF HILLINGDON
THE HILLINGDON (WAITING AND LOADING RESTRICTION)
(CONSOLIDATION) ORDER 1994 (AMENDMENT) ORDER 2018
THE HILLINGDON (PRESCRIBED ROUTES) (NO.) TRAFFIC ORDER 2018
THE HILLINGDON (ON STREET PARKING PLACES) (ICKENHAM) (RESIDENTS) ZONES IC
& IC2 (AMENDMENT) ORDER 2018
THE HILLINGDON (ON STREET PARKING PLACES) (SOUTH RUISLIP)
(RESIDENTS) ZONE SR & SR2 (AMENDMENT) ORDER 2018
THE HILLINGDON (ON STREET PARKING PLACES)
(HAYES END) (RESIDENTS) ZONE HE (AMENDMENT) ORDER 2018
THE HILLINGDON (ON-STREET PARKING PLACES) (HAYES)
(RESIDENTS ZONE HY2) (AMENDMENT) ORDER 2018

Hillingdon Council gives notice that it proposes to make these Orders which will:

- 1. Impose 'at any time' waiting restrictions in sections of road as set out in the Schedule of this notice.**
- 2. Rationalise the existing 7.5 tonne weight limit in Angel Lane, Hayes.**
- 3. Remove 3.5 metres of Zone SR permit holder parking place outside No. 22 The Croft, Ruislip.**
- 4. Install an additional Zone IC permit holder parking place on High Road, Ickenham within the service road fronting The Pump adjacent to the pond, Ickenham operational '9am to 7pm everyday'. Extend existing single yellow line northwest of the above parking place up to the existing waiting restrictions on the southeast side of the main carriageway.**
- 5. Remove the following sections of permit holder parking places to facilitate the installation of new vehicle crossings:**
 - i) Remove the entire Zone HE parking place outside No. 57 Hewens Road, Hayes, replace with 'Monday to Friday 8am to 10am and 2.30pm to 4.30pm' waiting restrictions.
 - ii) Remove part of the Zone U5 parking place outside No. 49 Manor Waye, Uxbridge, replace with 'Monday to Friday 9am to 5pm' waiting restrictions.
 - iii) Remove the entire Zone IC parking place outside No. 21 Long Lane, Ickenham, replace with 'Monday to Friday 9am to 5pm and Saturdays 10am to Midday' waiting restrictions.
 - iv) Remove the entire Zone HY2 parking place outside No. 116 Nestles Avenue, Hayes, replace with 'Monday to Friday 9am to 5pm' waiting restrictions.

Copies of the notice of proposals, proposed Orders together with full details, plans and the Council's statement of reasons for the proposals can be seen at Botwell Green, Harlington, Hayes End, Ickenham, South Ruislip and Uxbridge libraries and by appointment at, Civic Centre, Uxbridge during normal office hours until 3rd October 2018. Further information can be obtained by telephoning Residents Services on 01895 250631. If you wish to comment on, or object to the proposals please write by 3rd October 2018, stating grounds for objection and your home address to Transport & Projects, Residents Services, Civic Centre, Uxbridge, Middlesex UB8 1UW quoting reference 3N/04/12/09/18. Dated this the 12th day of September 2018.

JEAN PALMER,

Deputy Chief Executive & Corporate Director of Residents Services.

SCHEDULE - Proposed 'at any time' waiting restrictions

COLBROOK AVENUE, HAYES - On the inside of the corner adjacent to No.2 Colbrook Avenue.

FREEMANS LANE, HAYES - On the southern side of the road outside Nos. 13 to 31 Freeman Lane.

AYLSHAM DRIVE, RUISLIP - In the area outside Nos. 212 to 222 Aylsham Drive.

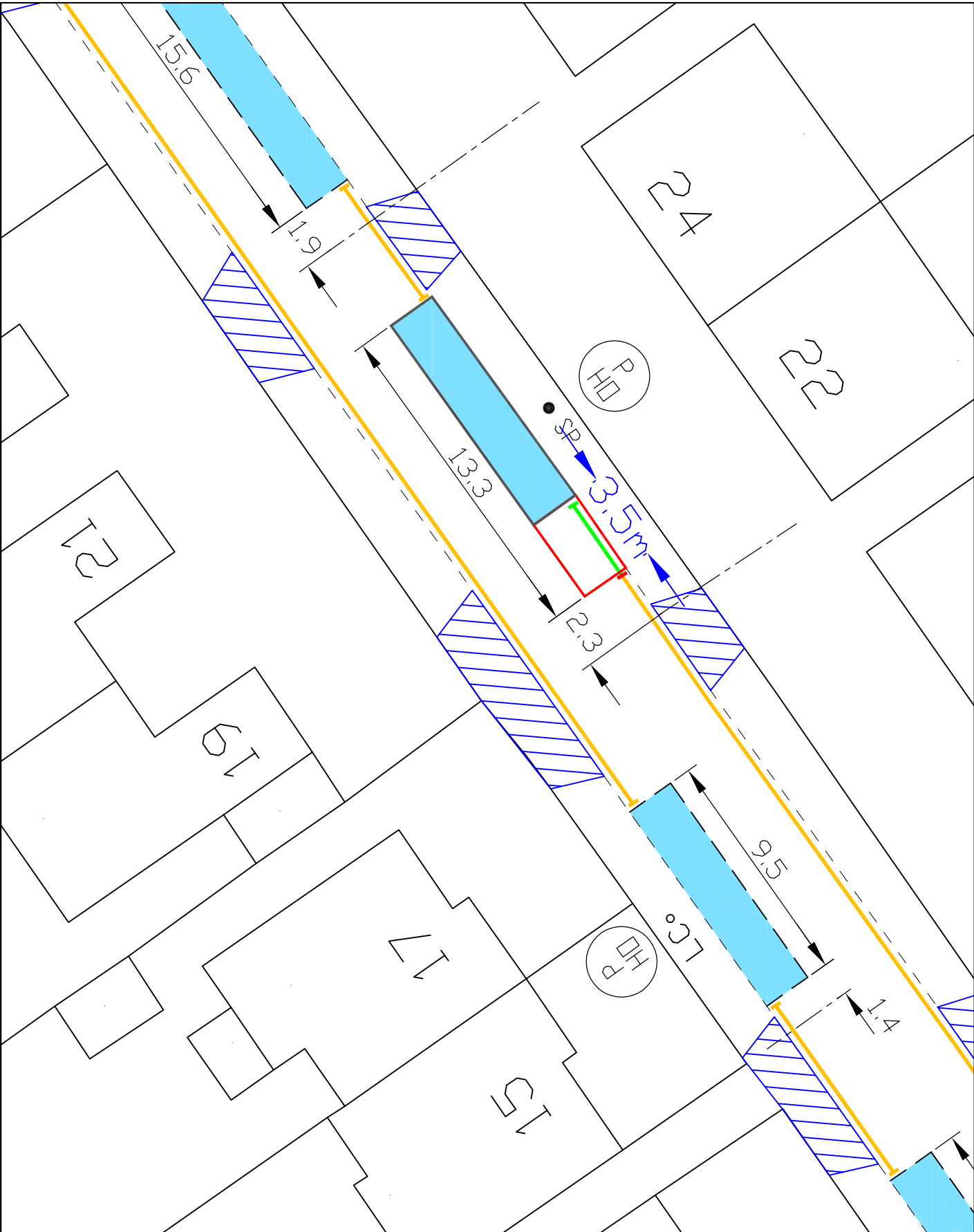
STATEMENT OF REASONS

The proposed removal of sections of permit holder parking places outside No. 57 Hewens Road, Hayes, No. 49 Manor Waye, Uxbridge, No. 21 Long Lane, Ickenham and No. 116 Nestles Avenue, Hayes is intended to provide clear access to soon to be created off-street parking areas.

The rationalisation of the existing 7.5 tonne weight limit in Angel Lane, Hayes is to provide clarity of the current weight limit that is in place.

The proposed installation of an additional permit holder parking place within the service road fronting The Pump will provide additional parking for residents.

The proposed installation of waiting restrictions and removal of a section of permit holder parking place outside No. 22 The Croft, Ruislip is intended to prevent obstructive parking to assist the free flow of traffic and promote road safety. All proposals have been agreed in principle by the Cabinet Member for Planning, Transportation and Recycling to proceed to formal consultation.



- KEY**
- EXISTING YELLOW LINE
 - BURN OFF ROAD MARKING
 - PROPOSED SINGLE YELLOW LINE
 - PERMIT HOLDER ONLY BAY
 - OLC LAMP COLUMN
 - PH PERMIT HOLDER SIGN
 - SP SIGNPOST

Remove 3.5 m of bay and replace with SYL

This map is based upon Ordnance Survey material with the permission of Ordnance Survey on behalf of the Controller of Her Majesty's Stationery Office. All Crown copyright and other material copyright is acknowledged and may lead to prosecution or civil proceedings.
London Borough of Hillingdon 100019293 ©2019



TRANSPORT & PRODUCTS
RESIDENTS SERVICES DIRECTORATE
Civic Centre 4th/5th, Aston Street, Uxbridge, Ux8 1UH
Tel: No. 01895 27000/01895 25070

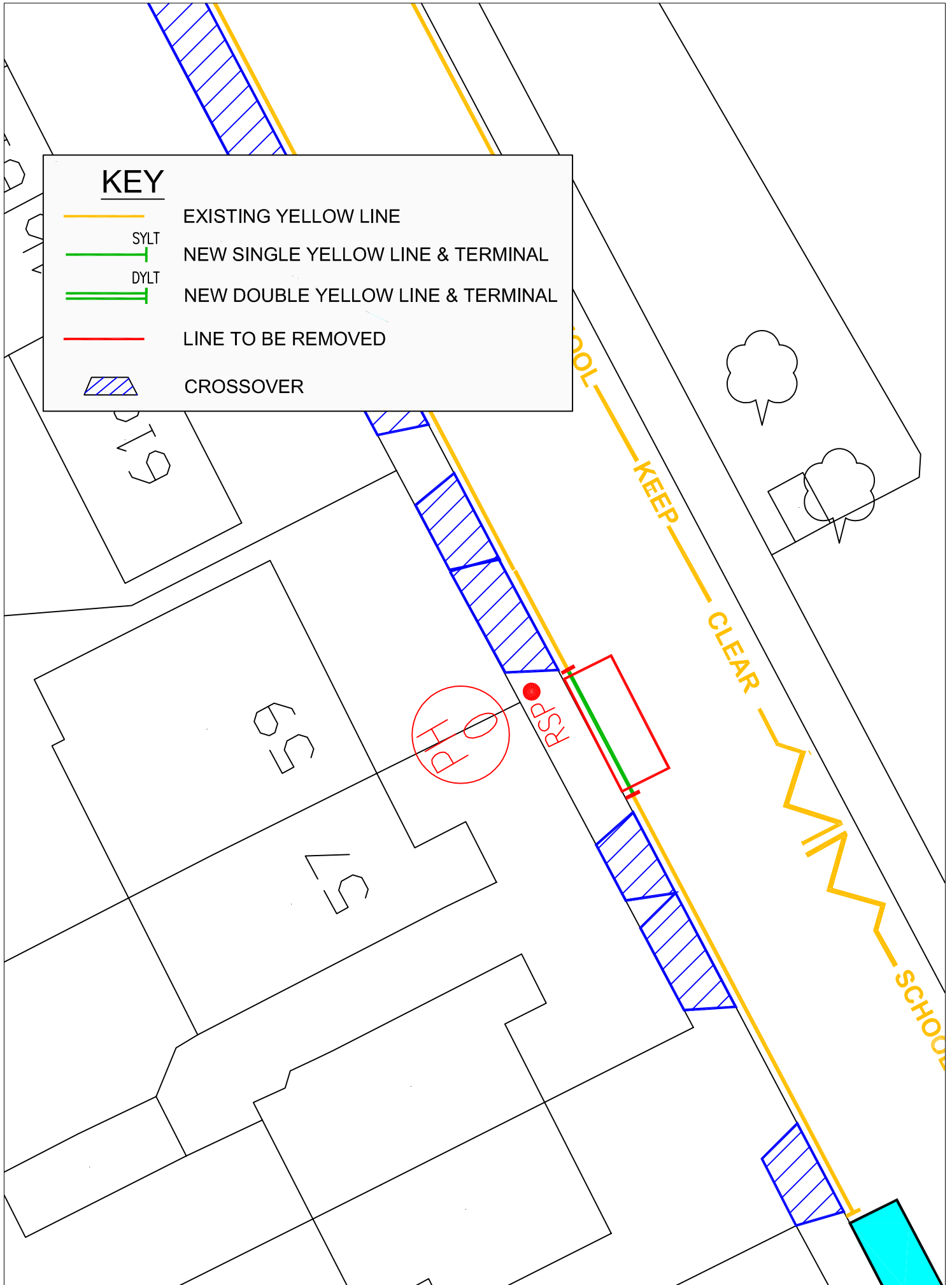
Project
No. 19 The Croft, South Ruislip

Description
Proposed amendments

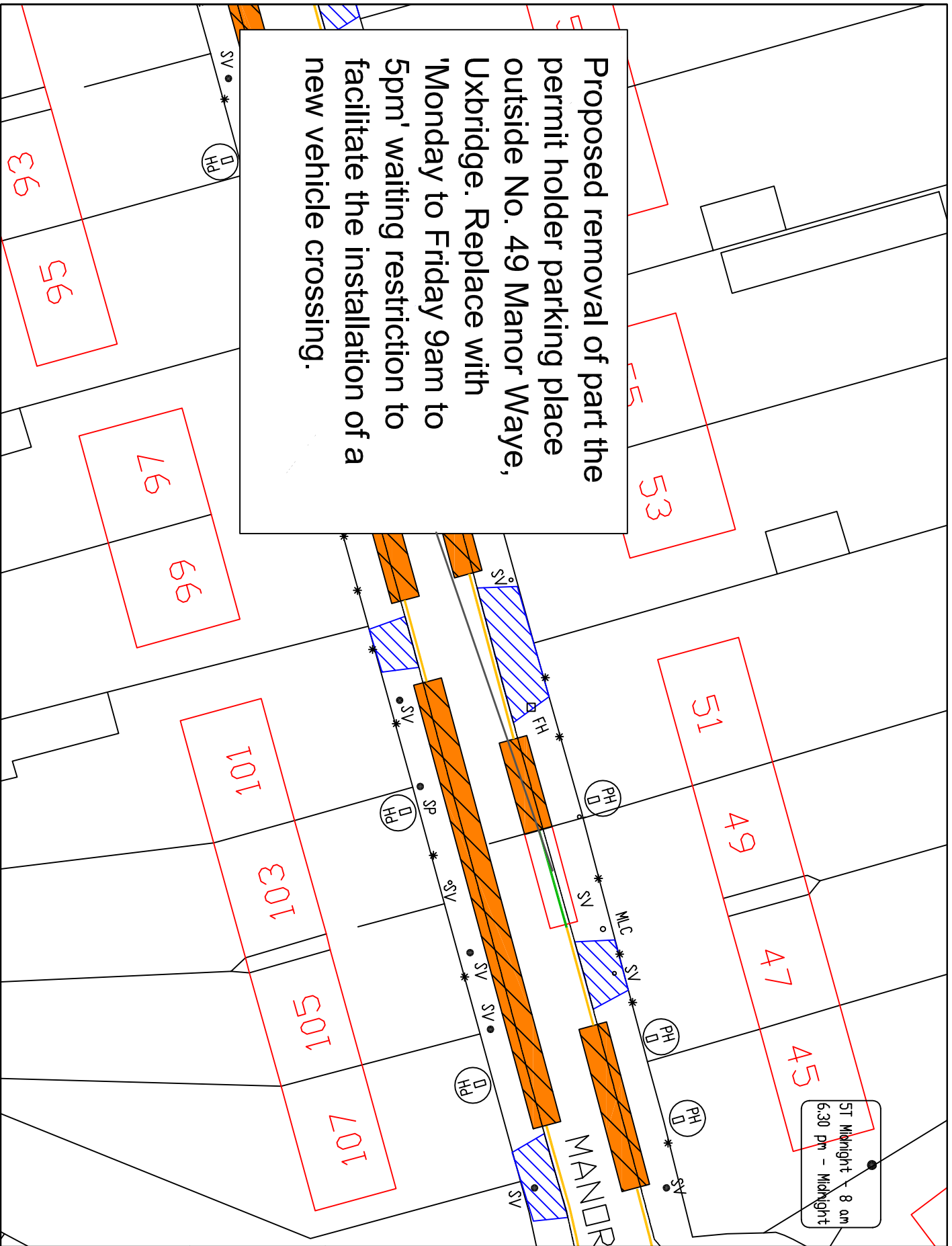
Scale
NTS

Date
RC 04/07/18

57 Hewens Road, Hayes Proposals



Proposed removal of part the permit holder parking place outside No. 49 Manor Waye, Uxbridge. Replace with 'Monday to Friday 9am to 5pm' waiting restriction to facilitate the installation of a new vehicle crossing.



5T Midnight - 8 am
6:30 pm - Midnight

KEY
 — EXISTING YELLOW LINE
 — BURN OFF ROAD MARKING
 — SMT
 — PROPOSED SINGLE YELLOW LINE
 ■ PERMIT HOLDER BAY

● SP SIGNPOST
 ● OLC LAMP COLUMN
 (PH) PERMIT HOLDER SIGN

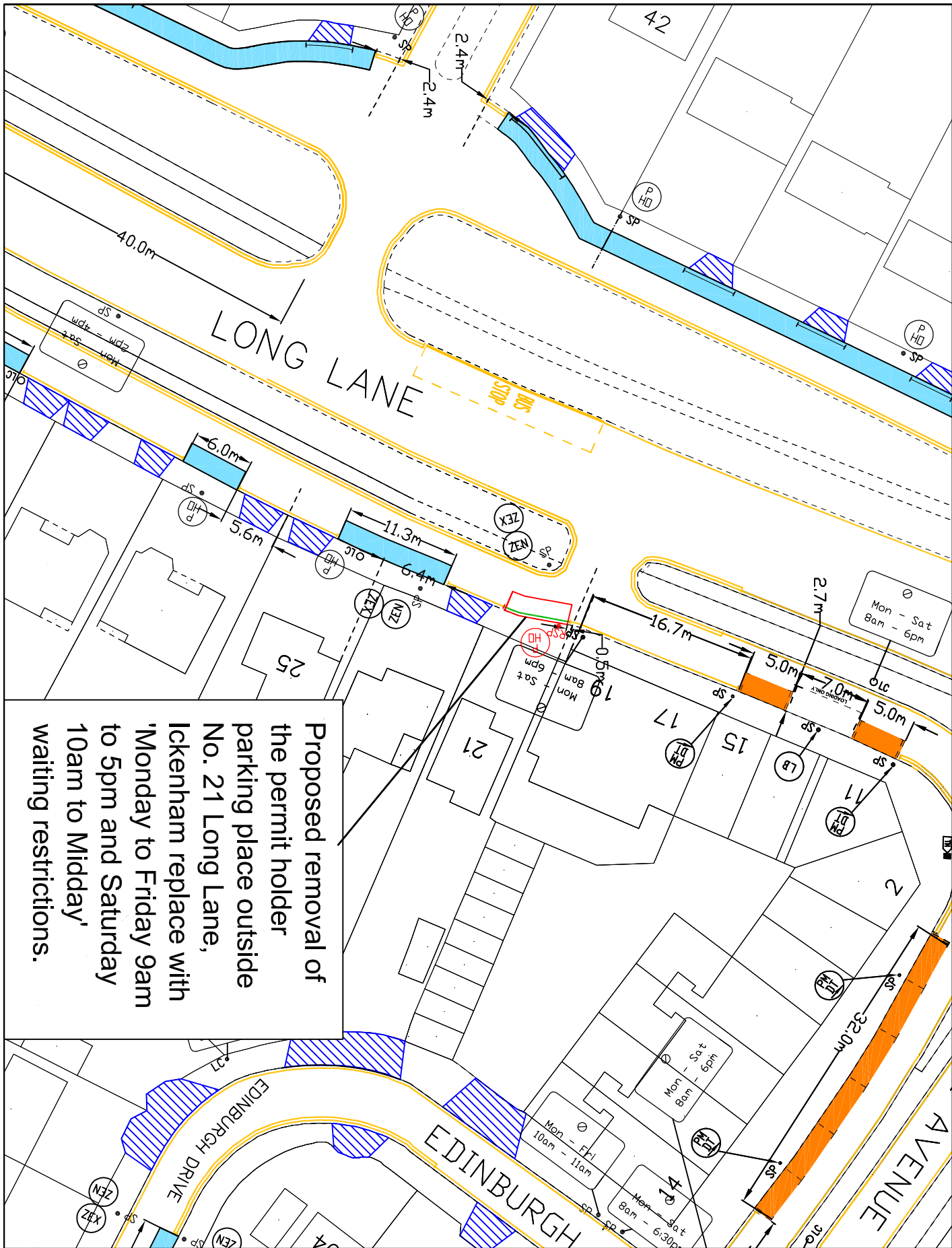
This map is based upon Ordnance Survey material with the permission of Ordnance Survey on behalf of the Controller of Her Majesty's Stationery Office. Ordnance Survey copyright and any other copyright and any other intellectual property rights are acknowledged. All other rights reserved. London Borough of Hillingdon 100019283 ©2018



TRANSPORT & PROJECTS
 RESIDENTS SERVICES DIRECTORATE
 CIVIC CENTRE 44/46, MAIN STREET, UXBRIDGE, URB 11W
 TEL: 01895 277000/01895 288716
**Manor Waye,
 Uxbridge**

**Proposed
 amendments outside
 No. 49**

Scale: From: **NTS**
 To: **KU 24/8/18**



Proposed removal of the permit holder parking place outside No. 21 Long Lane, Ickenham replace with 'Monday to Friday 9am to 5pm and Saturday 10am to Midday' waiting restrictions.

KEY

- EXISTING YELLOW LINE
- BURN OFF ROAD MARKING
- SIT
- PROPOSED SINGLE YELLOW LINE
- PERMIT HOLDER ONLY BAY
- CROSSOVER
- SP SIGNPOST
- NSP REMOVE SIGNPOST
- OLC LAMP COLUMN
- PH PERMIT HOLDER SIGN

This map is based upon Ordnance Survey material with the permission of Ordnance Survey on behalf of the Controller of the Map. It is a Secondary Urban Ordnance Survey map. The Ordnance Survey name and logo are copyright and may lead to prosecution or other proceedings. London Borough of Hillingdon 100019283 ©2018

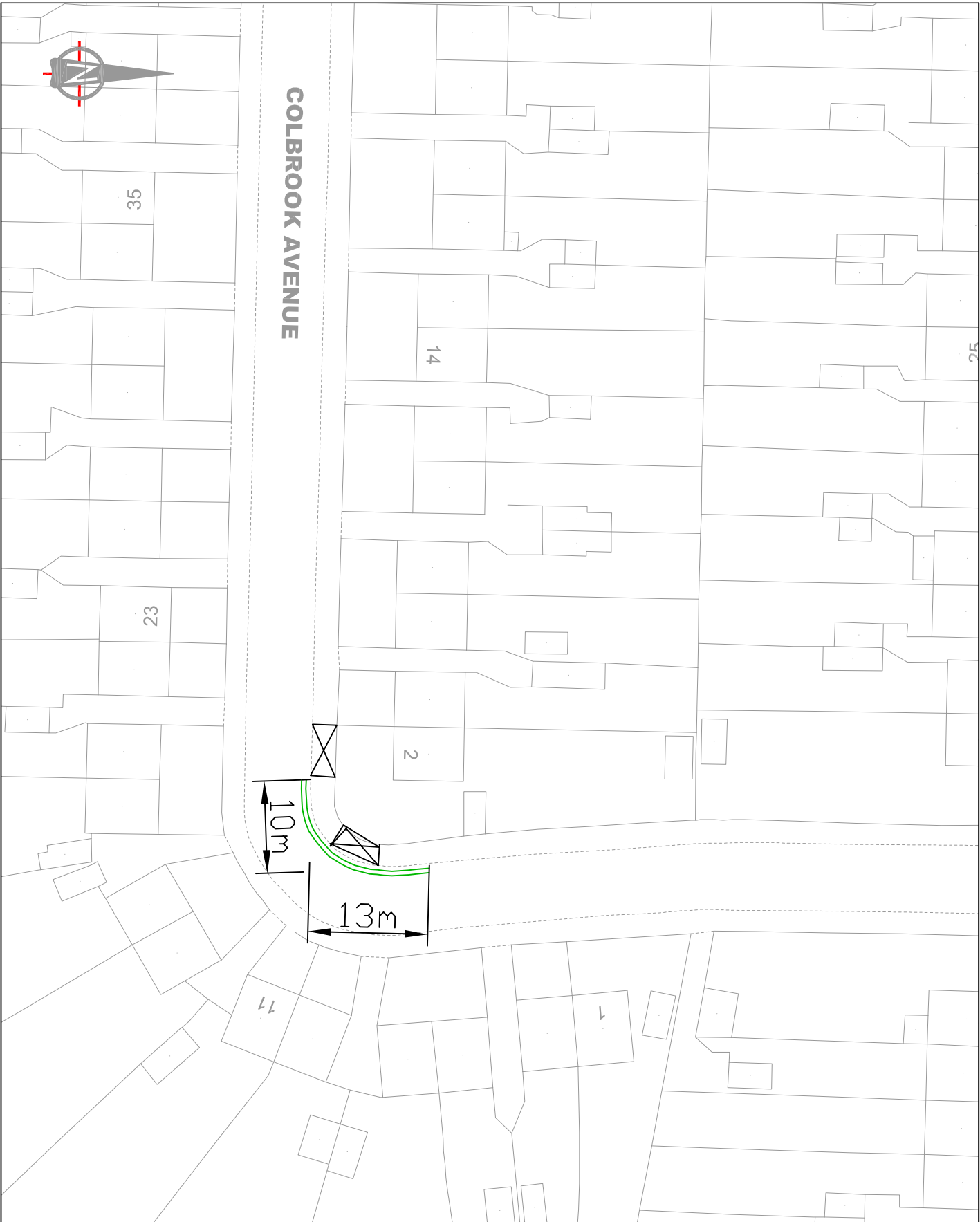
HILLINGDON
LONDON

TRANSPORT & PROJECTS
RESIDENTS SERVICES DIRECTORATE
ONE CENTRE 44/05, MAIN STREET, URBAN, ICKENHAM
TEL: 01895 271000/01895 280710

Project: **No 21 Long Lane, Ickenham**

Proposed vehicle crossing

Scale: From: **KU 30/08/18**



Notes:

 DXT
 PROPOSED DOUBLE YELLOW
 LINE & TERMINAL

 DROPPED KERBS

This map is based upon Ordnance Survey
 data and is reproduced by permission of
 the Controller of Her Majesty's Stationery Office © Crown copyright.
 Unauthorised reproduction infringes Crown
 copyright and may lead to prosecution or
 civil proceedings.
 London Borough of Hillingdon 100019283 2018

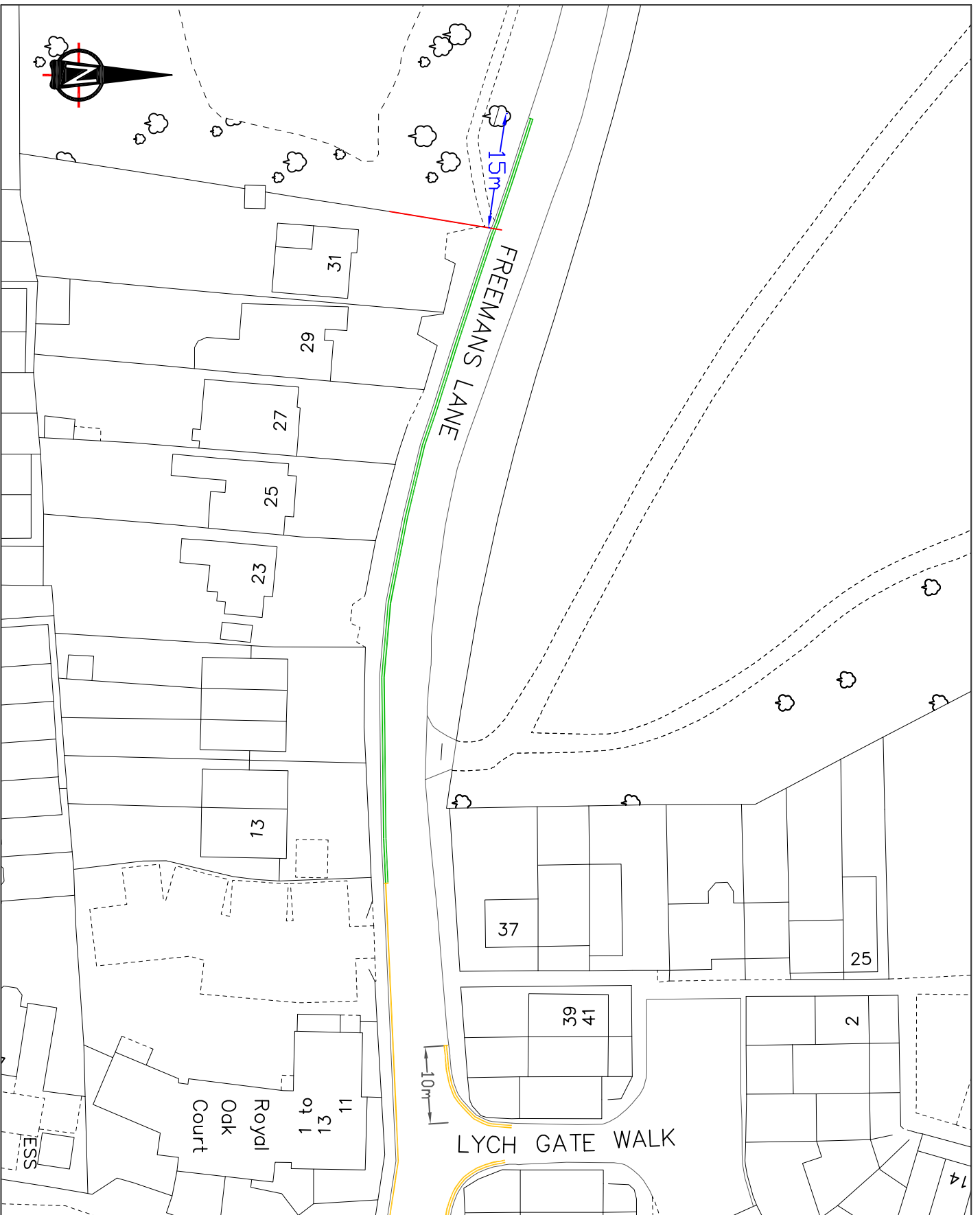

 HILLINGDON
 LONDON

Project
 Road Safety Programme


Description
 Colbrook Avenue, Hayes


Scale	Drawn	(Initials/Date)	Checked	(Initials/Date)
Project No.	CH	07/18		
Drawing No.				Rev.
A4				

ITEM 1



Notes:

 Existing 'at any time' waiting restrictions (double yellow lines)

 Proposed 'at any time' waiting restrictions (double yellow lines)

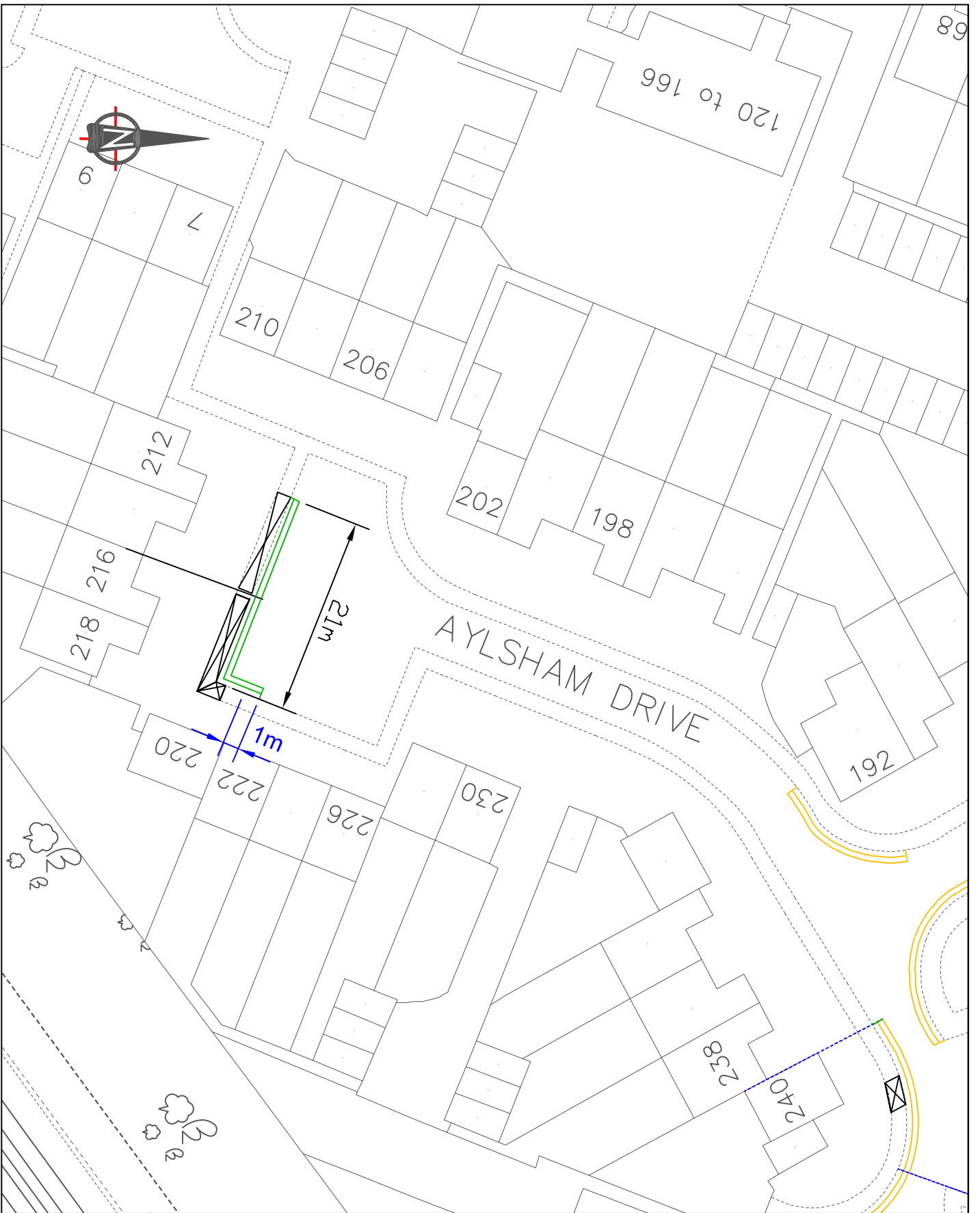
This map is based upon Ordnance Survey data and is reproduced by permission of the Controller of Her Majesty's Stationery Office. Crown copyright. Unauthorised reproduction infringes Crown copyright and may lead to prosecution or civil proceedings.
 London Borough of Hillingdon 100019283 2018





Project
 Road Safety Programme

Description
 Freemans Lane, Hayes

Scale	Date	Checked	Rev.
NTS	RC	03/18	A
Project No.	Drawing No.	Rev.	
A3	RSP	A	



-  DYLT
Proposed double yellow line
-  DYLT
Existing double yellow line

This map is based upon Ordnance Survey material with the permission of Ordnance Survey's Stationery Office © Crown copyright. Unauthorised reproduction infringes Crown copyright and may lead to prosecution or proceedings for infringement. © London Borough of Hillingdon 10019283 2018



Project:
Road Safety Programme

Description:
Aylsham Drive, Ickenham.

Scale: N.T.S	Drawn (Initials/Date): CH 04/18	Checked (Initials/Date):
Project No.: A4	Drawing No.: RSPD1	Rev.: