

LONDON BOROUGH OF HILLINGDON
THE HILLINGDON (WAITING AND LOADING RESTRICTION)
(CONSOLIDATION) ORDER 1994 (AMENDMENT) ORDER 2018
THE HILLINGDON (ON STREET PARKING PLACES) (WEST DRAYTON/YIEWSLEY)
(RESIDENTS)(CONSOLIDATION) ZONES WD1 & WD2 & WD3 & WD4 & WD5 ORDER 2018
Hillingdon Council gives notice that it proposes to make these Orders which will:

- 1. Impose 'at any time' waiting restrictions in sections of road as set out in the Schedule of this notice.**
- 2. Impose 'Monday to Friday 8am to 10am and 2.30pm to 4.30pm' waiting restrictions opposite Nos. 22 to 26 Dawlish Drive, Ruislip between the existing school keep clear markings.**
- 3. Establish permit parking places (operational between 'Monday to Friday 9am to 5pm') in which a vehicle may be left during the permitted hours if it displays a valid Zone WD5 permit in various roads as set out in Schedule 2 to this notice.**
- 4. Impose waiting restrictions operational between 'Monday to Friday 9am to 5pm' with sections of 'at any time' waiting restrictions to prevent obstructive parking in the roads as set out in Schedule 2 to this notice.**
- 5. Impose waiting restrictions operational between 'Monday to Friday 9am to 5pm' throughout Catherines Close and Wren Drive, West Drayton.**

RESIDENTS PERMITS - £0 - 1st vehicle, all subsequent - £40 per annum.

VISITORS VOUCHERS - First book of 10 per household per annum- free. £5 - per book of 10 thereafter. Copies of the notice of proposals, proposed Orders together with full details, plans and the Council's statement of reasons for the proposals can be seen at Botwell Green, Eastcote, Harlington, Oak Farm, Ruislip, Ruislip Manor, South Ruislip, West Drayton, Yeading and Yiewsley libraries and by appointment at, Civic Centre, Uxbridge during normal office hours until 25th July 2018. Further information can be obtained by telephoning Residents Services on 01895 250631. If you wish to comment on, or object to the proposals please write by 25th July 2018, stating grounds for objection and your home address to Transport & Projects, Residents Services, Civic Centre, Uxbridge, Middlesex UB8 1UW quoting reference 3N/04/04/07/18. Dated this the 4th day of July 2018.

JEAN PALMER,

Deputy Chief Executive & Corporate Director of Residents Services.

SCHEDULE 1 - Proposed 'at any time' waiting restrictions

BAXTER CLOSE, HILLINGDON - At the junction with Charville Lane West.

BEDWELL GARDENS, HAYES

- i) South of the junction with Carlton Avenue.
- ii) Opposite the junction with Carlton Avenue, continuing south along the north side of the underpass.

BROOKSIDE ROAD, HAYES - Extend the double yellow lines near the junction with Uxbridge Road on the southeast side by 17 metres.

CAMBRIDGE DRIVE, RUISLIP - At the junction with St Peter's Close.

ST PETER'S CLOSE, RUISLIP - At the junction with Cambridge Drive, Ruislip.

SIDMOUTH DRIVE, RUISLIP - At the junction with Cottingham Chase.

COTTINGHAM CHASE, RUISLIP

- i) At the junction along the side of Nos. 67 and 69 Dartmouth Road.
- ii) At the junction along the side of Nos. 12 and 14 Sidmouth Drive.

DARTMOUTH ROAD, RUISLIP - At the junction with Cottingham Chase.

MINET DRIVE, HAYES - At the junction with Glenister Gardens including the area opposite.

NORTHDOWN CLOSE, RUISLIP - At both junctions with the West End Road service road.

WEST END ROAD, RUISLIP (SERVICE ROAD FRONTING NOS. 155 TO 169)

- i) At both junctions with Northdown Close.
- ii) Opposite both junctions with Northdown Close, extending up to the entrances of the service road.

FLAMBOROUGH ROAD, RUISLIP - At the junction with Paignton Road.

PAIGNTON ROAD, RUISLIP

- i) At the junction with Thurlstone Road, extending further on the northwest side adjacent to No. 21a Thurlstone Road.
- ii) At the junction with Flamborough Road, extending further on the southeast side adjacent to No. 22a Flamborough Road.

THURLSTONE ROAD, RUISLIP - At the junction with Paignton Road.

SHEPSTON LANE, HAYES (SERVICE ROAD FRONTING NOS. 33 TO 55)

- i) At the southern junction of the service road with the main carriageway of Shepiston Lane.

- ii) At the northern junction of the service road with the main carriageway of Shepiston Lane.
- iii) At the junction with Carlton Avenue.

CARLTON AVENUE, HAYES -

- i) At the junction with the Shepiston Lane service road.
- ii) At the junction Bedwell Gardens.

WESTCOTE RISE, RUISLIP - Extend the existing double yellow lines outside No. 24 Westcote Rise by 4 metres.

MONEY LANE, WEST DRAYTON

- i) At the junction with Frays Close.
- ii) At the junction with Copse Close.

MILL ROAD, WEST DRAYTON - Opposite the junction with Money Lane.

STATION ROAD, WEST DRAYTON - At the junction with Swan Road.

CAROLINE CLOSE, WEST DRATON - At the junction with Old Farm Road.

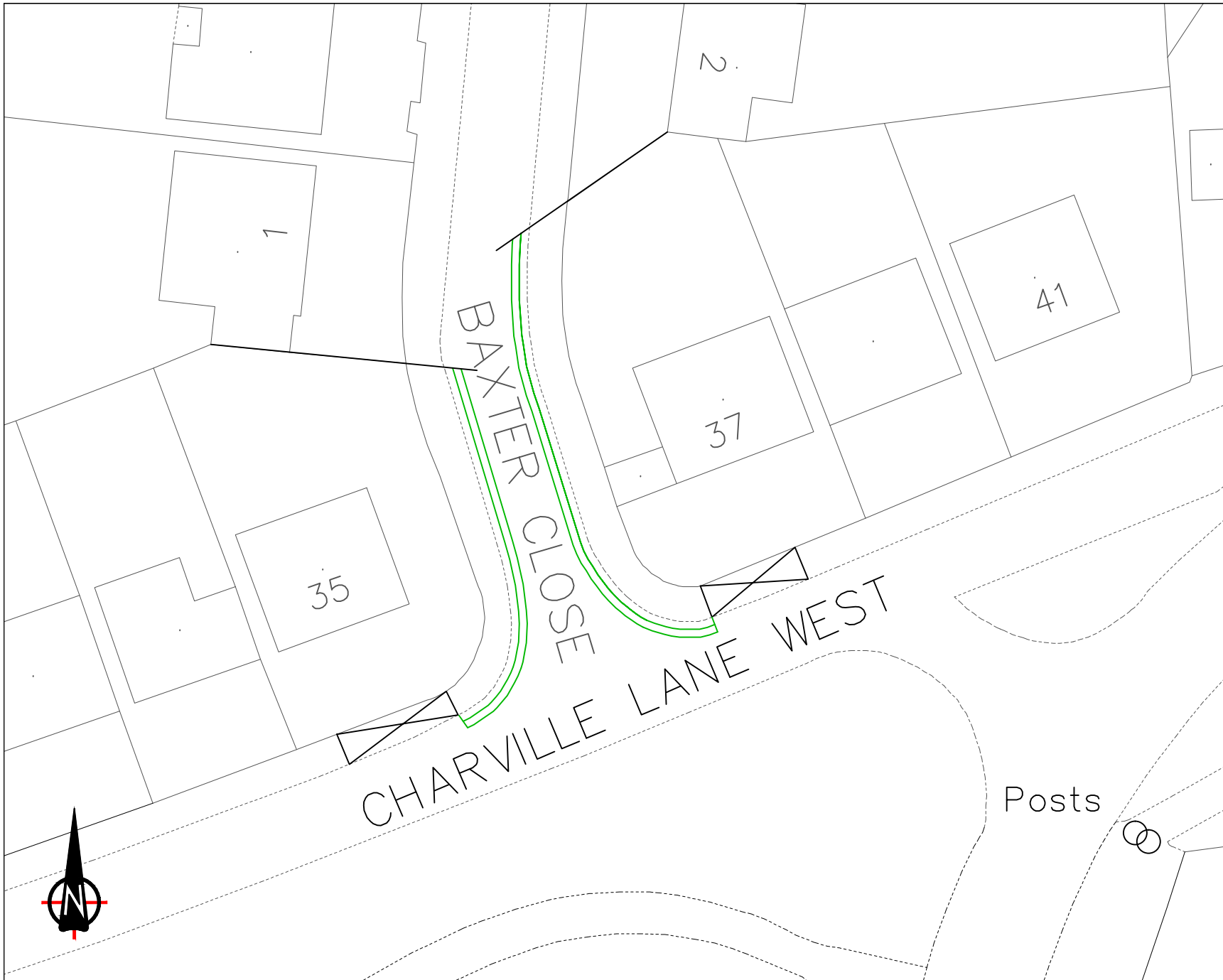
SCHEDULE 2 - Proposed extension to the West Drayton Parking Management Scheme
Zone WD5

BAGLEY CLOSE, CHURCH ROAD, CLASSON CLOSE, COPSE CLOSE, DRAYTON GARDENS, FRAYS CLOSE, OLD FARM ROAD, NEW GARDEN DRIVE, OSPREY CLOSE, SWAINS CLOSE, SWAN ROAD, THATCHER CLOSE, THE GREEN, WEST DRAYTON.

STATEMENT OF REASONS

The proposed extension to the West Drayton Parking Management Scheme Zone WD5 and associated waiting restrictions are intended to prevent all day non-residential parking, prevent obstructive parking and promote road safety.

The proposed waiting restrictions at various locations across the Borough are intended to prevent obstructive parking and promote road safety.



Notes:



Proposed 'at any time' waiting restrictions (double yellow lines)

This map is based upon Ordnance Survey material with the permission of Ordnance Survey on behalf of the Controller of Her Majesty's Stationery Office © Crown copyright. Unauthorised reproduction infringes Crown copyright and may lead to prosecution or civil proceedings.
London Borough of Hillingdon 100019283 2018



HILLINGDON
LONDON

Project
Road Safety Programme

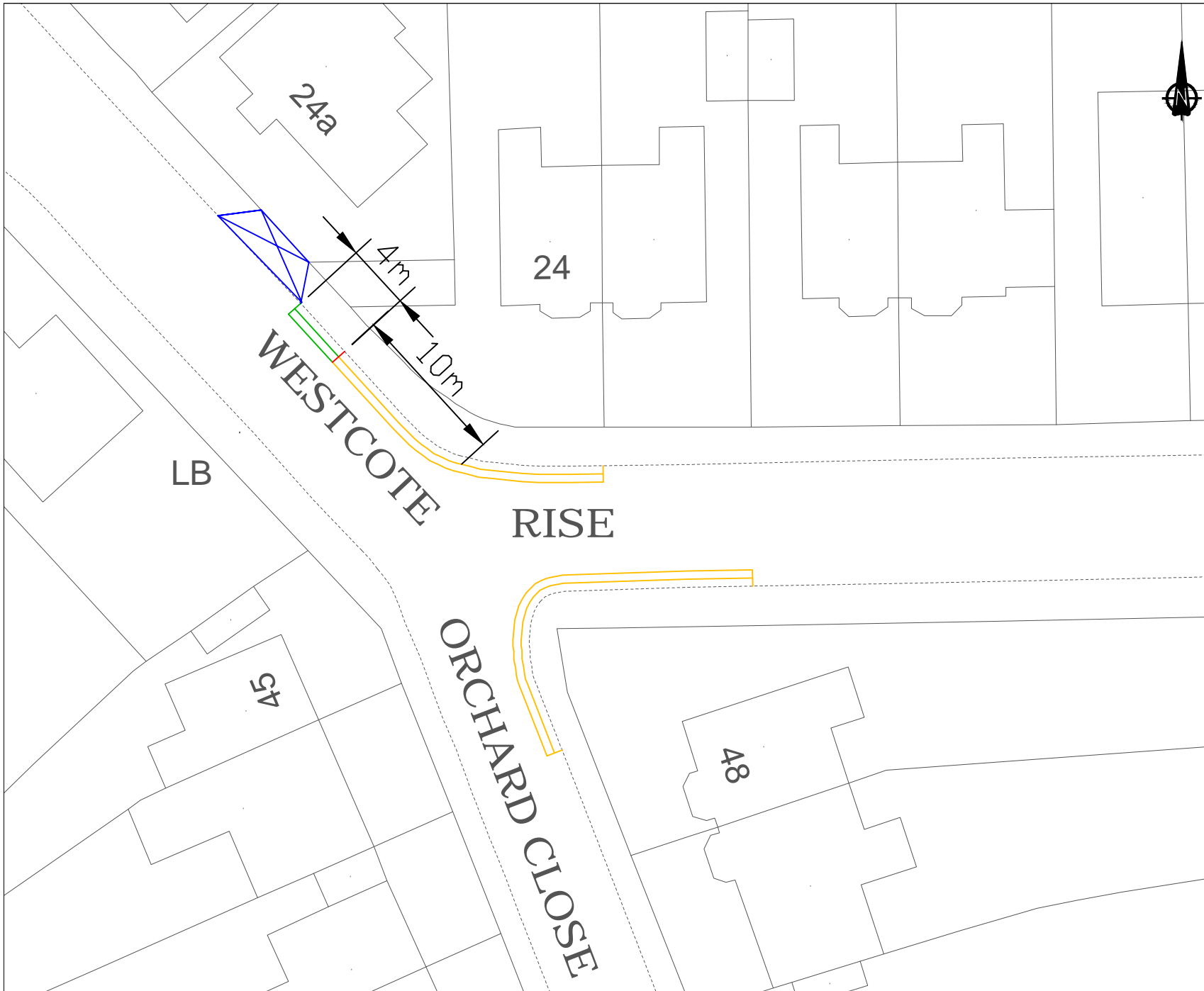
Source
RSP/CAD drawings/Charville Lane West

Description
Baxter Close, Hillingdon

Scale	Drawn (Init/Date)	Checked (Init/Date)
CH	05/18	

Project No.	Drawing No.	Rev.

ITEM 2



DYLT
 EXISTING DOUBLE YELLOW LINE
 DYLT
 PROPOSED DOUBLE YELLOW LINE

This map is based upon Ordnance Survey material with the permission of Ordnance Survey on behalf of the Controller of Her Majesty's Stationery Office © Crown copyright. Unauthorised reproduction infringes Crown copyright and may lead to prosecution or civil proceedings.
 London Borough of Hillingdon 100019283 2018



Project
 ROAD SAFETY PROGRAMME


Description
 Westcote Rise, Ruislip

Scale N.T.S	Drawn CH. 06/18	Checked
Paper Size A4	Drawing No. RSPD1	Rev. A

ITEM 12



Notes:

 **DYLS** PROPOSED DOUBLE YELLOW LINES

This map is based upon Ordnance Survey material with the permission of Ordnance Survey on behalf of the Controller of Her Majesty's Stationery Office © Crown copyright. Unauthorised reproduction infringes Crown copyright and may lead to prosecution or civil proceedings.
London Borough of Hillingdon 100019283 2018



HILLINGDON
LONDON

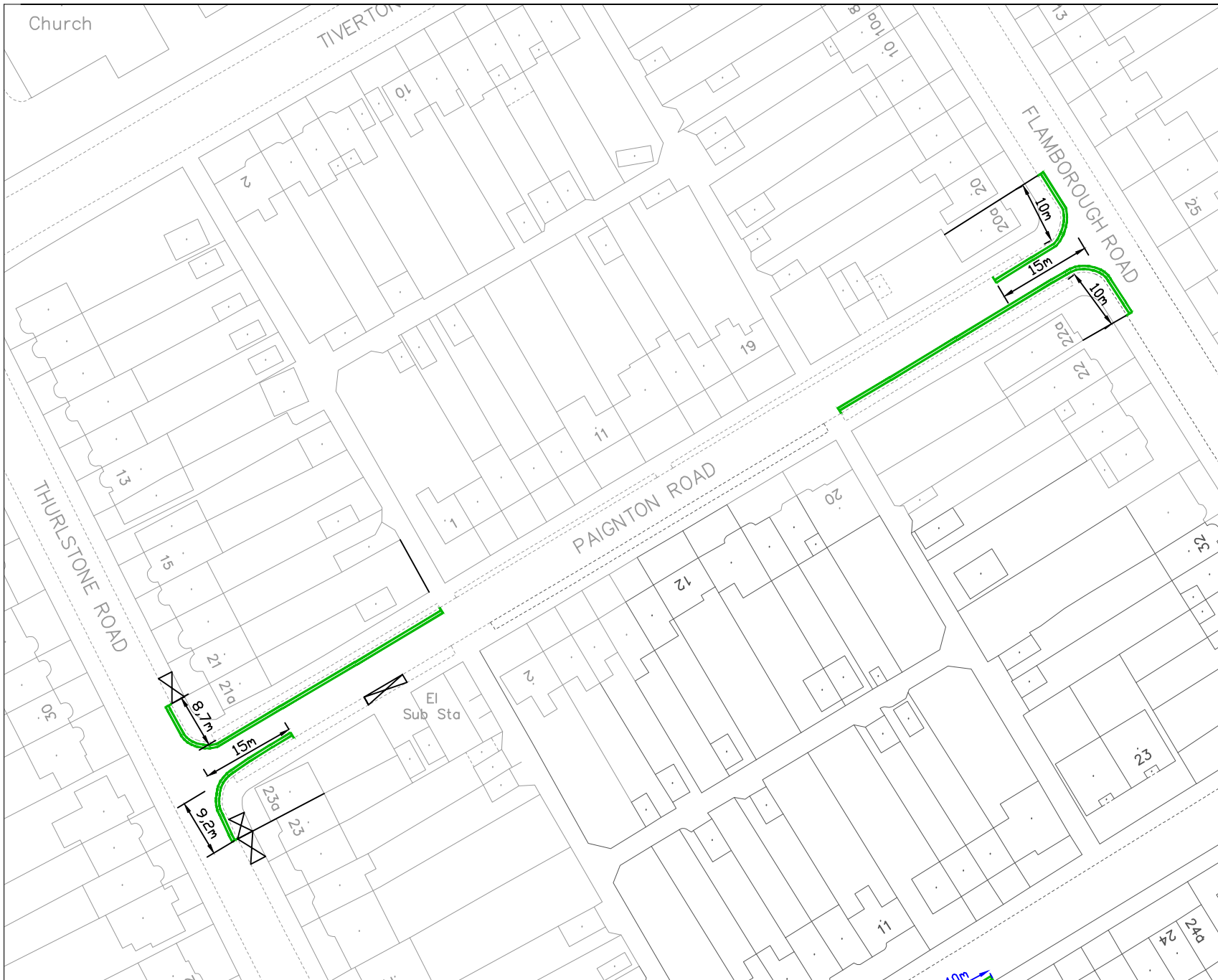
Project
Road Safety Programme

Description Shepiston Lane / Carlton Avenue, Hayes


Scale	Drawn	(Initials/Date)	Checked	(Initials/Date)
NTS	CH	05/18		

Project No.	Drawing No.	Rev.
A4	RSP	

ITEM 16 & 17



Notes:

 DYL PROPOSED DOUBLE YELLOW LINE & TERMINAL



This map is based upon Ordnance Survey material with the permission of Ordnance Survey on behalf of the Controller of Her Majesty's Stationary Office © Crown copyright. Unauthorised reproduction infringes Crown copyright and may lead to prosecution or civil proceedings.
London Borough of Hillingdon 100019283 2018



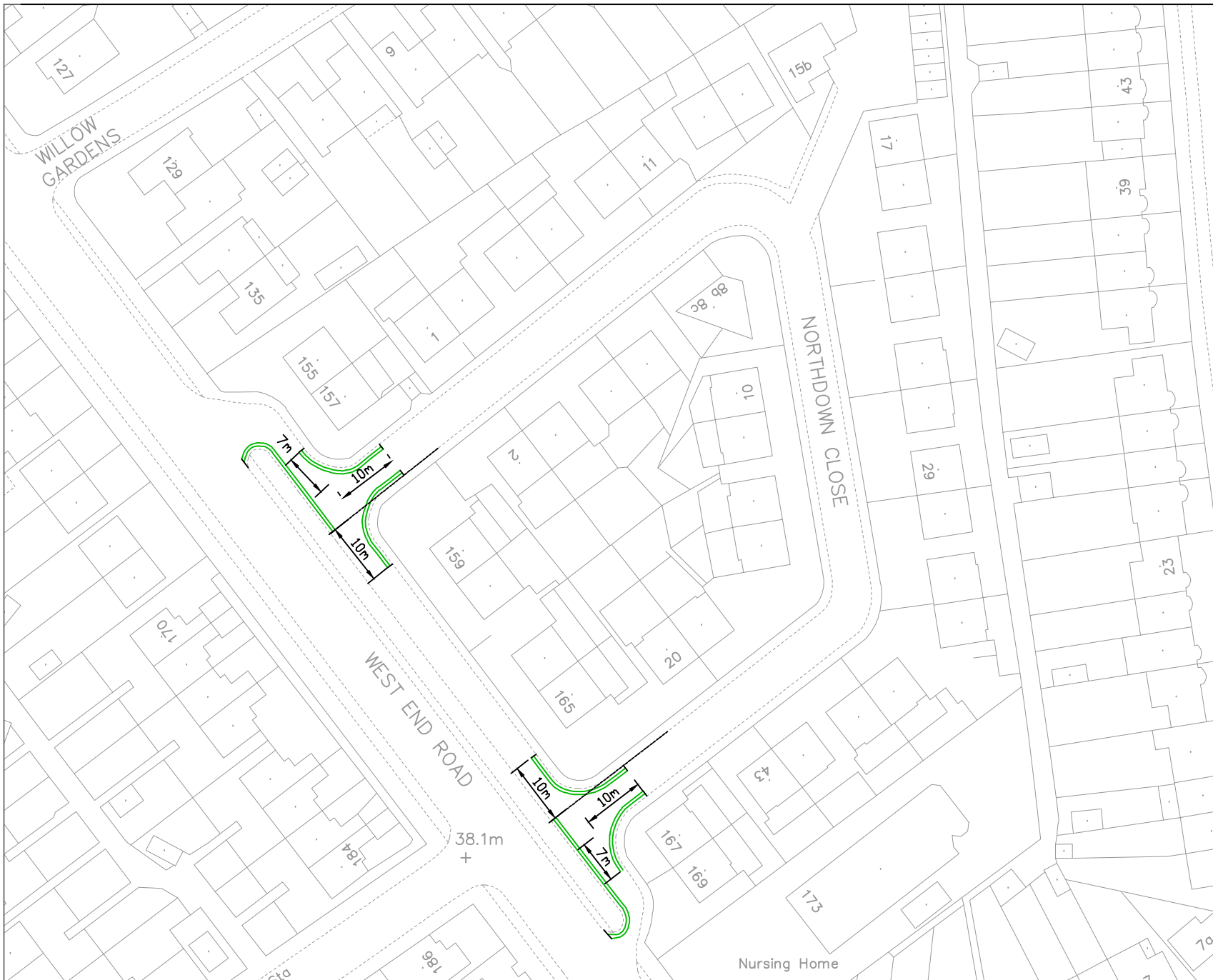
HILLINGDON
LONDON

Project
ROAD SAFETY PROGRAMME



Description
Paignton Road, Ruislip

Scale	Drawn	(Initials/Date)	Checked	(Initials/Date)
N.T.S	CH	05/18		
Project No.	Drawing No.	Rev.		
A3	RSPD1	B		

ITEM 9, 10 & 11



Notes:

 DYL
 PROPOSED DOUBLE YELLOW LINE & TERMINAL



This map is based upon Ordnance Survey material with the permission of Ordnance Survey on behalf of the Controller of Her Majesty's Stationary Office © Crown copyright. Unauthorised reproduction infringes Crown copyright and may lead to prosecution or civil proceedings.
 London Borough of Hillingdon 100019283 2018



HILLINGDON
 LONDON

Project

ROAD SAFETY PROGRAMME

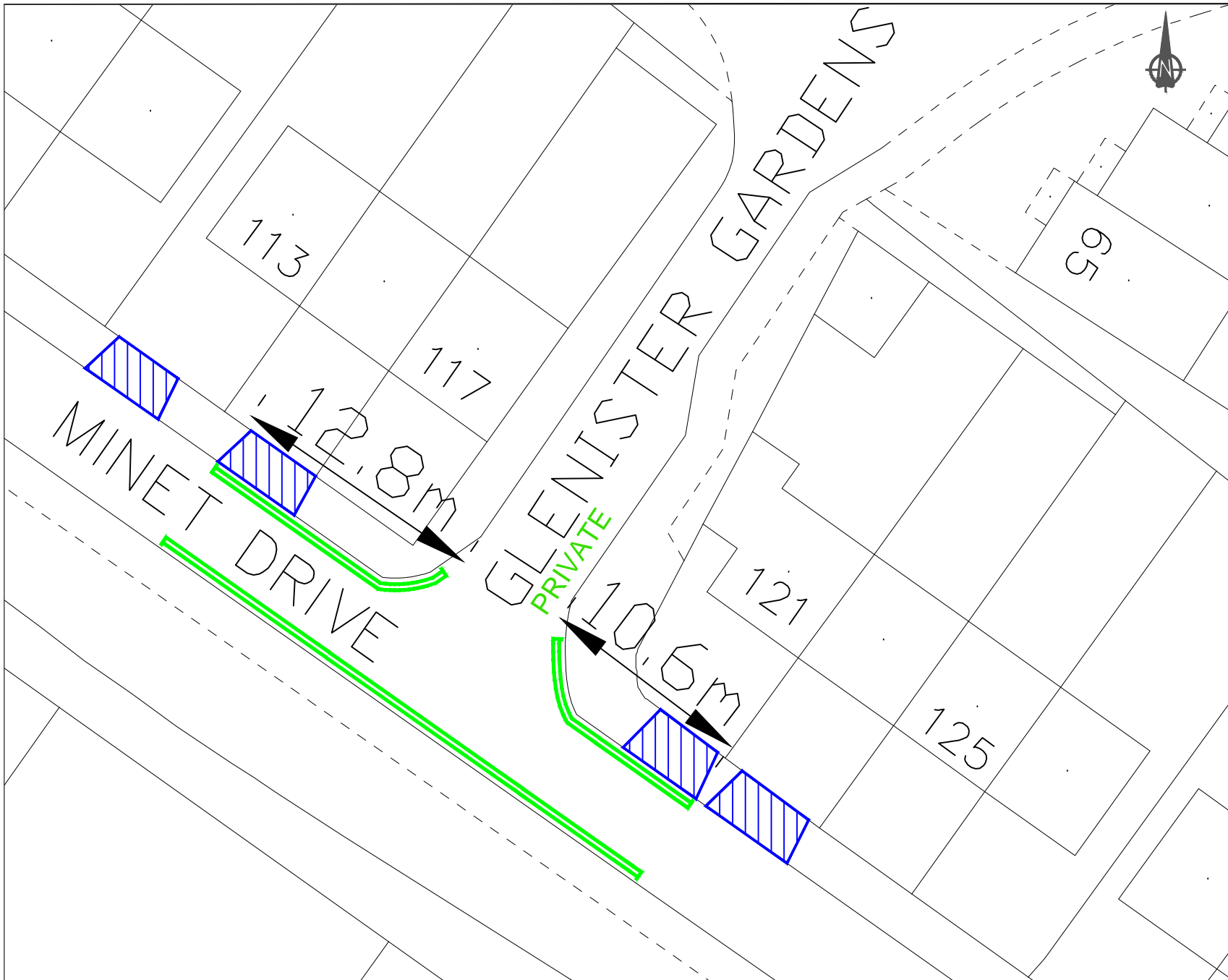
Description


Northdown Close, Ruislip

Scale	Drawn (Initials/Date)	Checked (Initials/Date)
N.T.S	CH 05/18	

Project No.	Drawing No.	Rev.
A3	RSPD1	B

ITEM 4 & 5



 Proposed double yellow lines

This map is based upon Ordnance Survey material with the permission of Ordnance Survey on behalf of the Controller of Her Majesty's Stationery Office © Crown copyright. Unauthorised reproduction infringes Crown copyright and may lead to prosecution or civil proceedings.
London Borough of Hillingdon 100019283 2017



HILLINGDON
LONDON

Project
Road Safety Programme


Source
RSP/CAD drawings/Minet Drive-Helsway

Description
Minet Drive/Glenister Gardens, Hayes

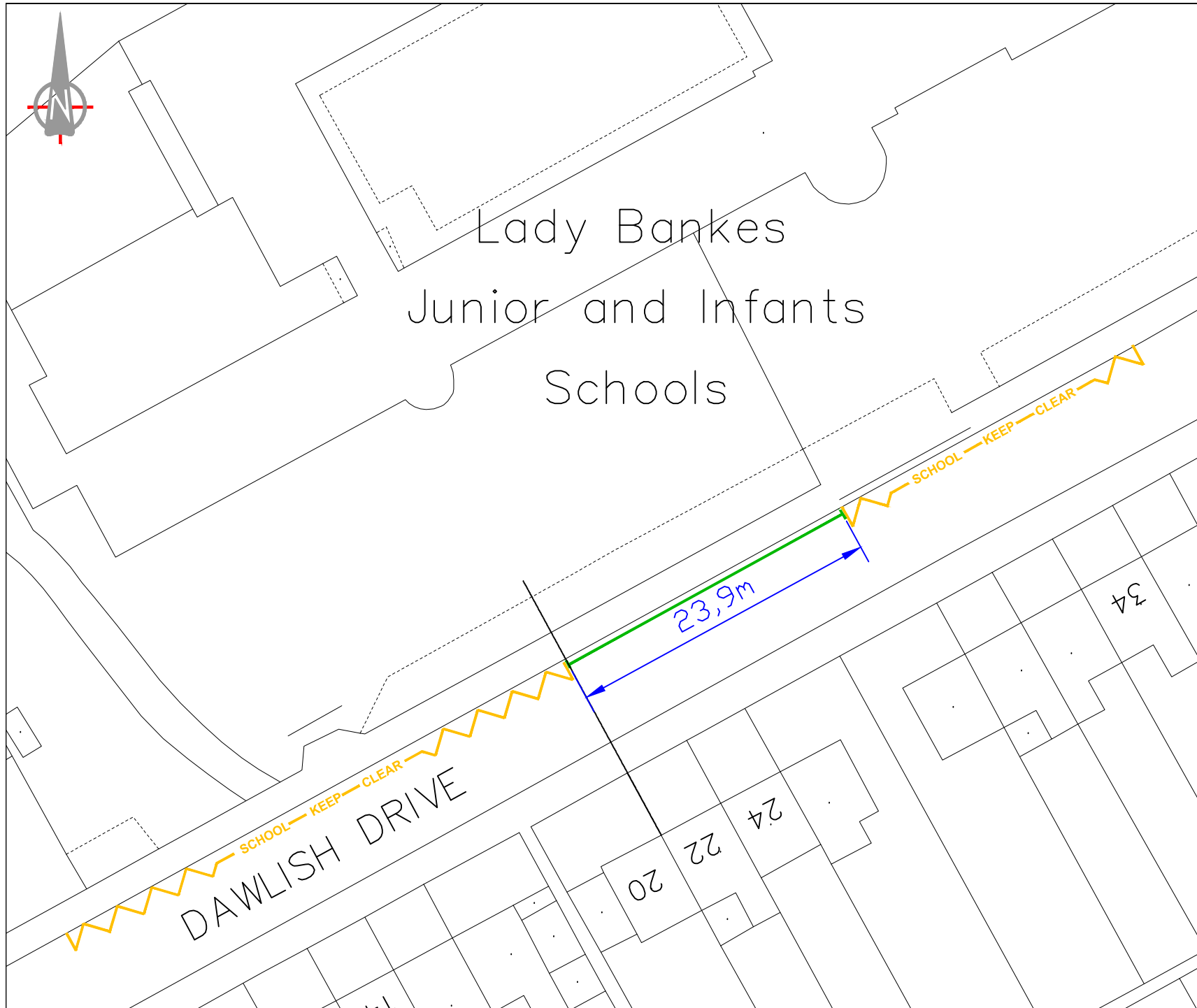
Scale	Drawn	Checked
N.T.S	RC	05/18

Paper Size	Drawing No.	Rev.
A4	RSP	


ITEM 3



Lady Bankes Junior and Infants Schools



Notes:

-  SYLT PROPOSED SINGLE YELLOW LINE & TERMINAL
8am - 10am
2.30pm - 4.30pm



EXISTING SCHOOL KEEP CLEAR

This map is based upon Ordnance Survey material with the permission of Ordnance Survey on behalf of the Controller of Her Majesty's Stationery Office © Crown copyright. Unauthorised reproduction infringes Crown copyright and may lead to prosecution or civil proceedings.
London Borough of Hillingdon 100019283 2018



HILLINGDON

LONDON

Project

ROAD SAFETY PROGRAMME

Description

Dawlish Drive, Ruislip

Scale	Drawn	(Initials/Date)	Checked	(Initials/Date)
N.T.S	RC	05/18		

Project No.	Drawing No.	Rev.
A4	RSP	

ITEM 18



Notes:

 DYL
 PROPOSED DOUBLE YELLOW LINE & TERMINAL



This map is based upon Ordnance Survey material with the permission of Ordnance Survey on behalf of the Controller of Her Majesty's Stationery Office © Crown copyright. Unauthorised reproduction infringes Crown copyright and may lead to prosecution or civil proceedings.
 London Borough of Hillingdon 100019283 2018



HILLINGDON
 LONDON

Project

ROAD SAFETY PROGRAMME

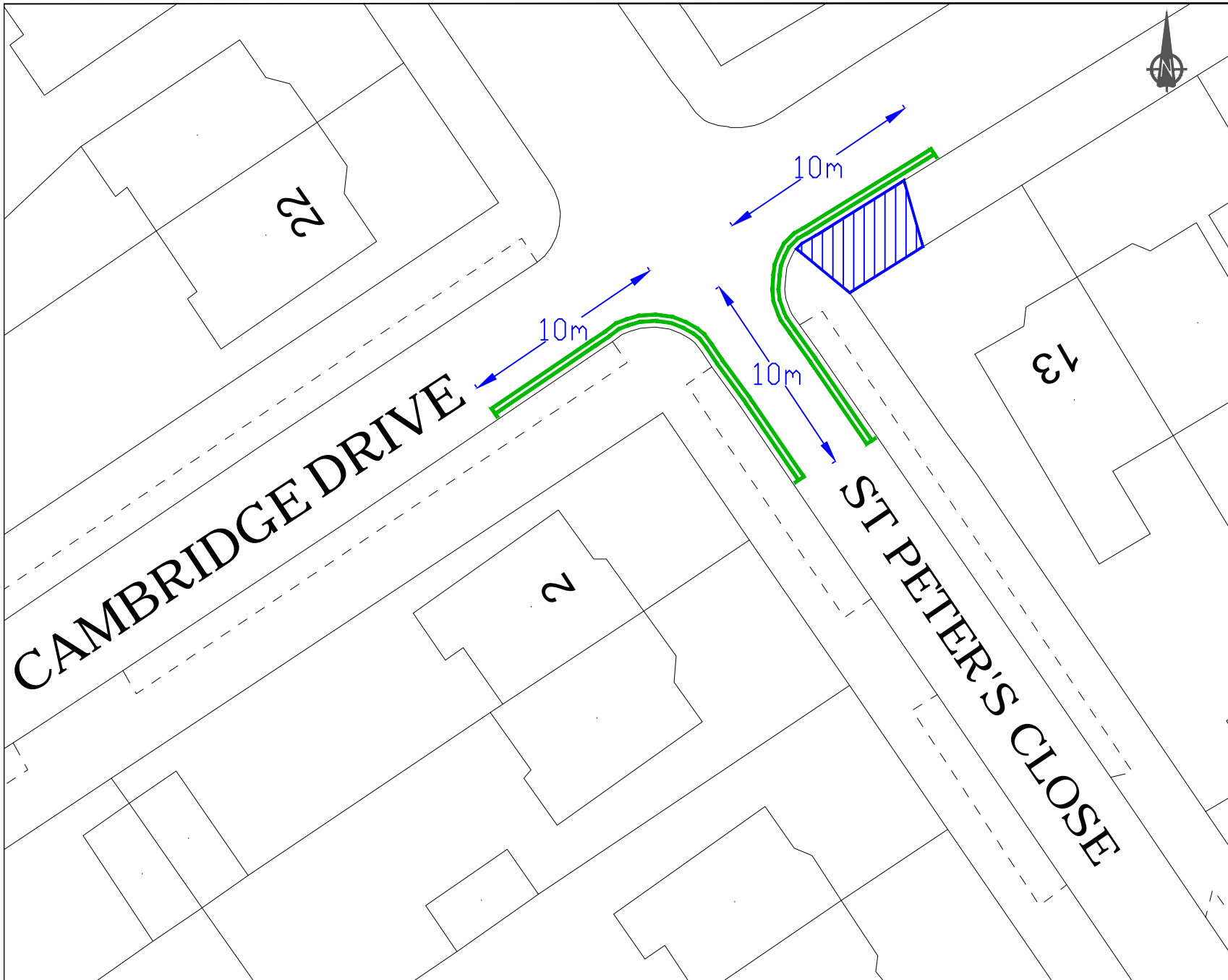
Description



Cottingham Chase, Ruislip

Scale	Drawn	(Initials/Date)	Checked	(Initials/Date)
N.T.S	CH	01/18		

Project No.	Drawing No.	Rev.
A3	RSPD1	B

ITEM 6,7 & 8



-  Proposed double yellow lines
-  Dropped Kerbs

This map is based upon Ordnance Survey material with the permission of Ordnance Survey on behalf of the Controller of Her Majesty's Stationery Office © Crown copyright. Unauthorised reproduction infringes Crown copyright and may lead to prosecution or civil proceedings.
London Borough of Hillingdon 100019283 2018



HILLINGDON
LONDON

Project
Road Safety Programme

Source
RSP/CAD drawings/Whitby Road – Field End Road

Description
Cambridge Drive/St Peter's Close, Ruislip



Scale	Drawn	Checked
N.T.S	RC	05/18

Paper Size	Drawing No.	Rev.
A4	RSP	

ITEM 13 & 14



KEY:

-  PROPOSED DOUBLE YELLOW LINE
-  EXISTING DOUBLE YELLOW LINE

© Crown copyright and database rights 2018 Ordnance Survey 100019283



HILLINGDON
LONDON

Project

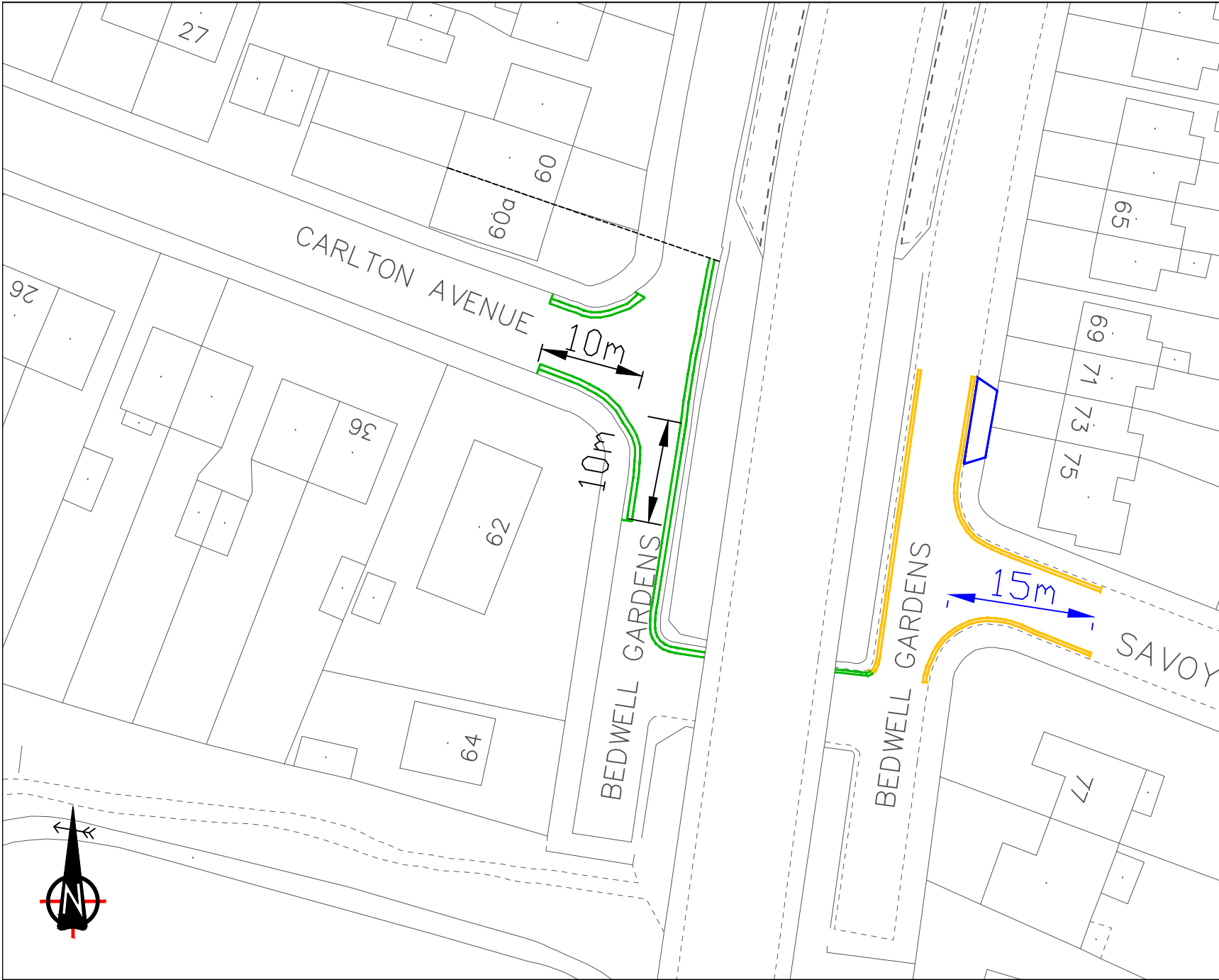
Road Safety Programme

Description



Brookside Road, Hayes

Scale	Drawn	(Initials/Date)	Checked	(Initials/Date)
N.T.S	RC	03/18		
Project No.	Drawing No.	Rev.		
A4	D2			

ITEM 1



Notes:

-  D.Y.L. EXISTING DOUBLE YELLOW LINE
-  D.Y.L. PROPOSED DOUBLE YELLOW LINES

This map is based upon Ordnance Survey material with the permission of Ordnance Survey on behalf of the Controller of Her Majesty's Stationery Office © Crown copyright. Unauthorised reproduction infringes Crown copyright and may lead to prosecution or civil proceedings.
London Borough of Hillingdon 100019283 2017




HILLINGDON
LONDON

Project
Road Safety Programme

Description
Bedwell Gardens / Carlton Avenue, Hayes

Scale	Drawn	(Initials/Date)	Checked	(Initials/Date)
NTS	RC	02/18		

Project No.	Drawing No.	Rev.
A4	RSP	



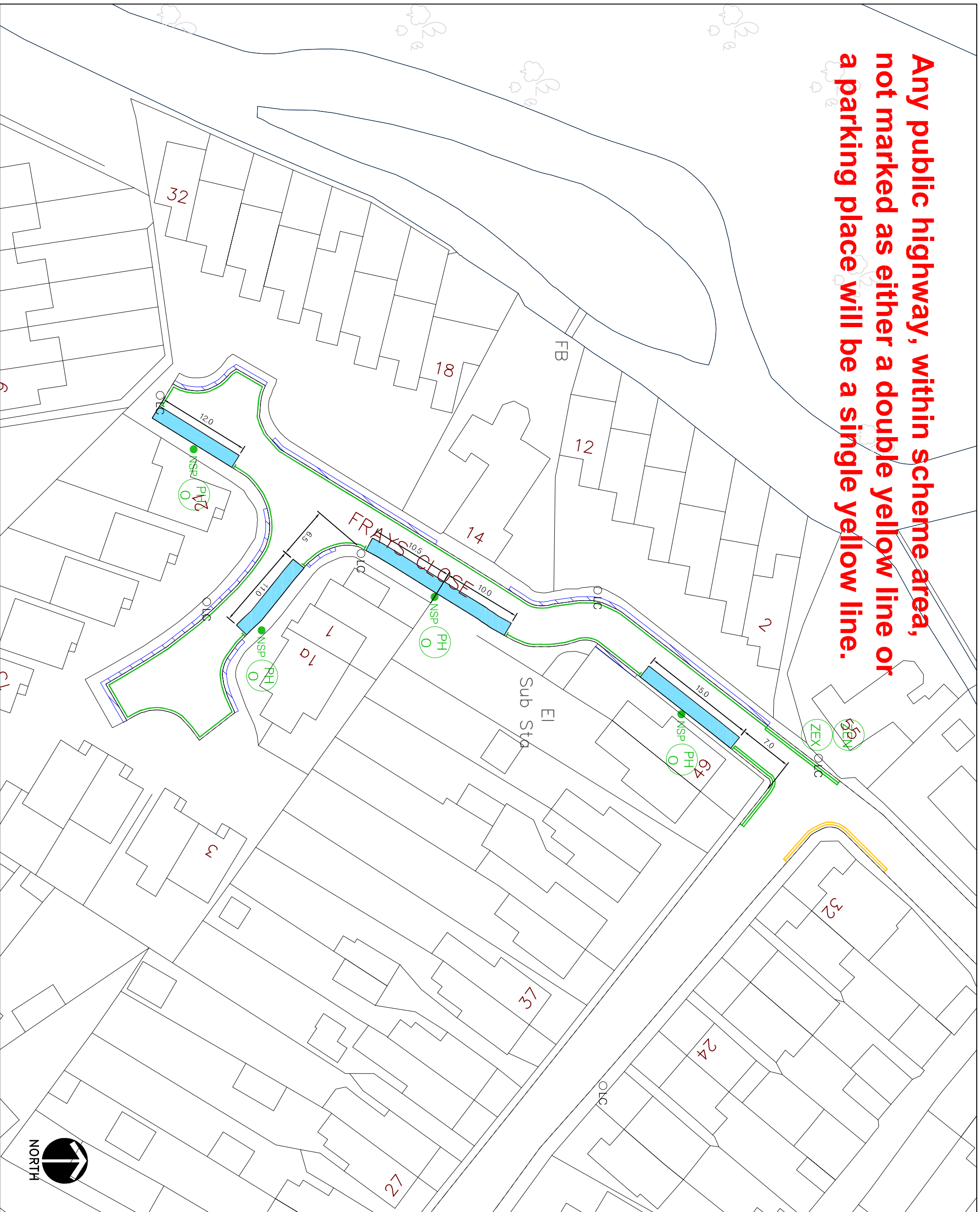
ITEM 15 & 16



<p>KEY</p> <ul style="list-style-type: none"> EXISTING YELLOW LINE NEW SINGLE YELLOW LINE & TERMINAL NEW DOUBLE YELLOW LINE & TERMINAL PAY AND DISPLAY AND PERMIT HOLDERS PERMIT HOLDER ONLY BAY PAY & DISPLAY BAY BUSINESS, PERMIT HOLDER ONLY BAY LOADING BAY DISABLED BAY MOTORCYCLE BAY CROSSOVER PERMIT HOLDER ONLY SIGN PERMIT OR TICKET HOLDER PAY AT METER - DISPLAY TICKET SIGN PAY HERE - DISPLAY TICKET SIGN BUSINESS PERMIT HOLDER SIGN DISABLED PARKING BAY SIGN LOADING ONLY BAY SIGN MOTORCYCLES ONLY BAY SIGN ZONE ENTRY SIGN ZONE EXIT SIGN PARKING PLACES ARE DISTANCED 10m FROM CORNERS UNLESS OTHERWISE STATED PARKING BAYS ARE 2m WIDE UNLESS NOTED EXTENT OF PRIVATE ROADS 	<p>This map is based upon Ordnance Survey material with the permission of Ordnance Survey on behalf of the Controller of Her Majesty's Stationary Office © Crown copyright. Unauthorised reproduction infringes Crown copyright and may lead to prosecution or civil proceedings.</p> <p>London Borough of Hillingdon 100019283 ©2011</p>
	<p>HILLINGDON</p> <p>TRANSPORT & PROJECTS PLANNING, ENVIRONMENT, EDUCATION AND COMMUNITY SERVICES DIRECTORATE Civic Centre 4W/05, High Street, Uxbridge, UB8 3UW Tel No. 01895 277008/01895 250876</p> <p>Project West Drayton</p>

<p>Description Wren Drive - Waiting Restrictions (Mon-Fri 9am-5pm)</p>			
Scale	Designed	Drawn	Date
			JUN'18
Project No.	Drawing No.	Rev.	
WDS	1		

Any public highway, within scheme area, not marked as either a double yellow line or a parking place will be a single yellow line.



KEY	
	EXISTING YELLOW LINE
	NEW SINGLE YELLOW LINE & TERMINAL
	NEW DOUBLE YELLOW LINE & TERMINAL
	PAY AND DISPLAY AND PERMIT HOLDERS
	PERMIT HOLDER ONLY BAY
	PAY & DISPLAY BAY
	BUSINESS, PERMIT HOLDER ONLY BAY
	LOADING BAY
	DISABLED BAY
	MOTORCYCLE BAY
	CROSSOVER
	PERMIT HOLDER ONLY SIGN
	PERMIT OR TICKET HOLDER
	PAY AT METER - DISPLAY TICKET SIGN
	PAY HERE - DISPLAY TICKET SIGN
	BUSINESS PERMIT HOLDER SIGN
	DISABLED PARKING BAY SIGN
	LOADING ONLY BAY SIGN
	MOTORCYCLES ONLY BAY SIGN
	ZONE ENTRY SIGN
	ZONE EXIT SIGN
	PARKING PLACES ARE DISTANCED 10m FROM CORNERS UNLESS OTHERWISE STATED
	PARKING BAYS ARE 2m WIDE UNLESS NOTED
	EXTENT OF PRIVATE ROADS

This map is based upon Ordnance Survey material with the permission of Ordnance Survey on behalf of the Controller of Her Majesty's Stationary Office © Crown copyright. Unauthorised reproduction infringes Crown copyright and may lead to prosecution or civil proceedings.
 London Borough of Hillingdon 100019283 ©2011

HILLINGDON
 TRANSPORT & PROJECTS
 PLANNING, ENVIRONMENT, EDUCATION AND
 AND COMMUNITY SERVICES DIRECTORATE
 CMC CENTRE 4W/05, HIGH STREET, UXBRODE, UBA8 1UW
 Tel No. 01895 277009/01895 250676

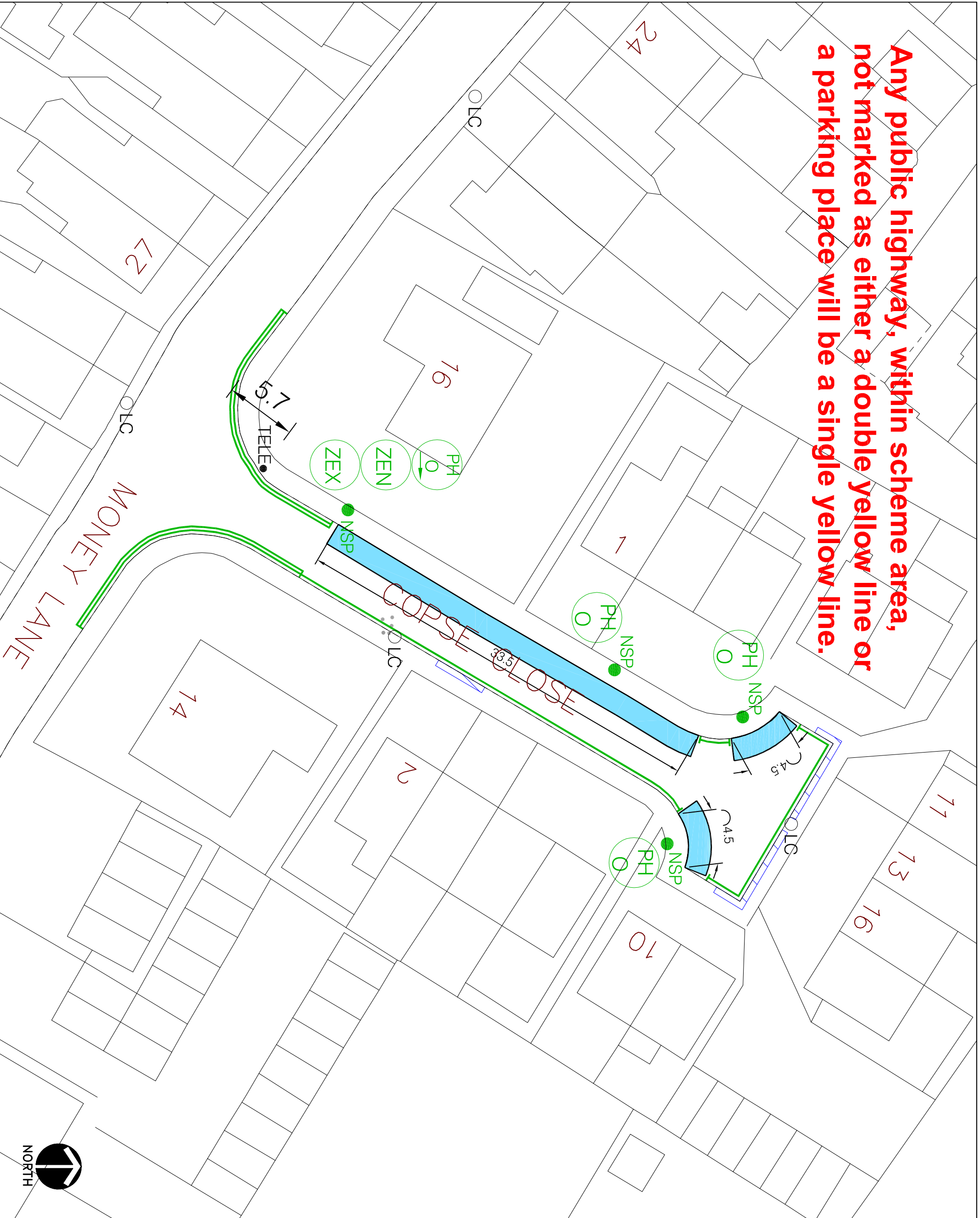
Project
 West Drayton
 Residents Parking Scheme

Description
**Frays Close - Permit Parking
 & Waiting Restrictions
 (Mon-Fri 9am-5pm)**

Scale	Designed	Drawn	Date
			JUN'18

Project No.	Drawing No.	Rev.
WD5	2	

Any public highway, within scheme area, not marked as either a double yellow line or a parking place will be a single yellow line.



- KEY**
- EXISTING YELLOW LINE
 - NEW SINGLE YELLOW LINE & TERMINAL
 - NEW DOUBLE YELLOW LINE & TERMINAL
 - PAY AND DISPLAY AND PERMIT HOLDERS
 - PERMIT HOLDER ONLY BAY
 - PAY & DISPLAY BAY
 - BUSINESS, PERMIT HOLDER ONLY BAY
 - LOADING BAY
 - DISABLED BAY
 - MOTORCYCLE BAY
 - CROSSOVER
 - PERMIT HOLDER ONLY SIGN
 - PERMIT OR TICKET HOLDER
 - PAY AT METER - DISPLAY TICKET SIGN
 - PAY HERE - DISPLAY TICKET SIGN
 - BUSINESS PERMIT HOLDER SIGN
 - DISABLED PARKING BAY SIGN
 - LOADING ONLY BAY SIGN
 - MOTORCYCLES ONLY BAY SIGN
 - ZONE ENTRY SIGN
 - ZONE EXIT SIGN
 - PARKING PLACES ARE DISTANCED 10m FROM CORNERS UNLESS OTHERWISE STATED
 - PARKING BAYS ARE 2m WIDE UNLESS NOTED
 - EXTENT OF PRIVATE ROADS

This map is based upon Ordnance Survey material with the permission of Ordnance Survey on behalf of the Controller of Her Majesty's Stationery Office. Crown copyright. Unauthorised reproduction infringes Crown copyright and may lead to prosecution or civil proceedings.

London Borough of Hillingdon 100019283 ©2011

HILLINGDON
LONDON

TRANSPORT & PROJECTS
PLANNING, ENVIRONMENT, EDUCATION AND
COMMUNITY SERVICES DIRECTORATE
Civic Centre 4W/05, High Street, Uxbridge, UB8 1UW
Tel No. 01895 277008/01895 250676

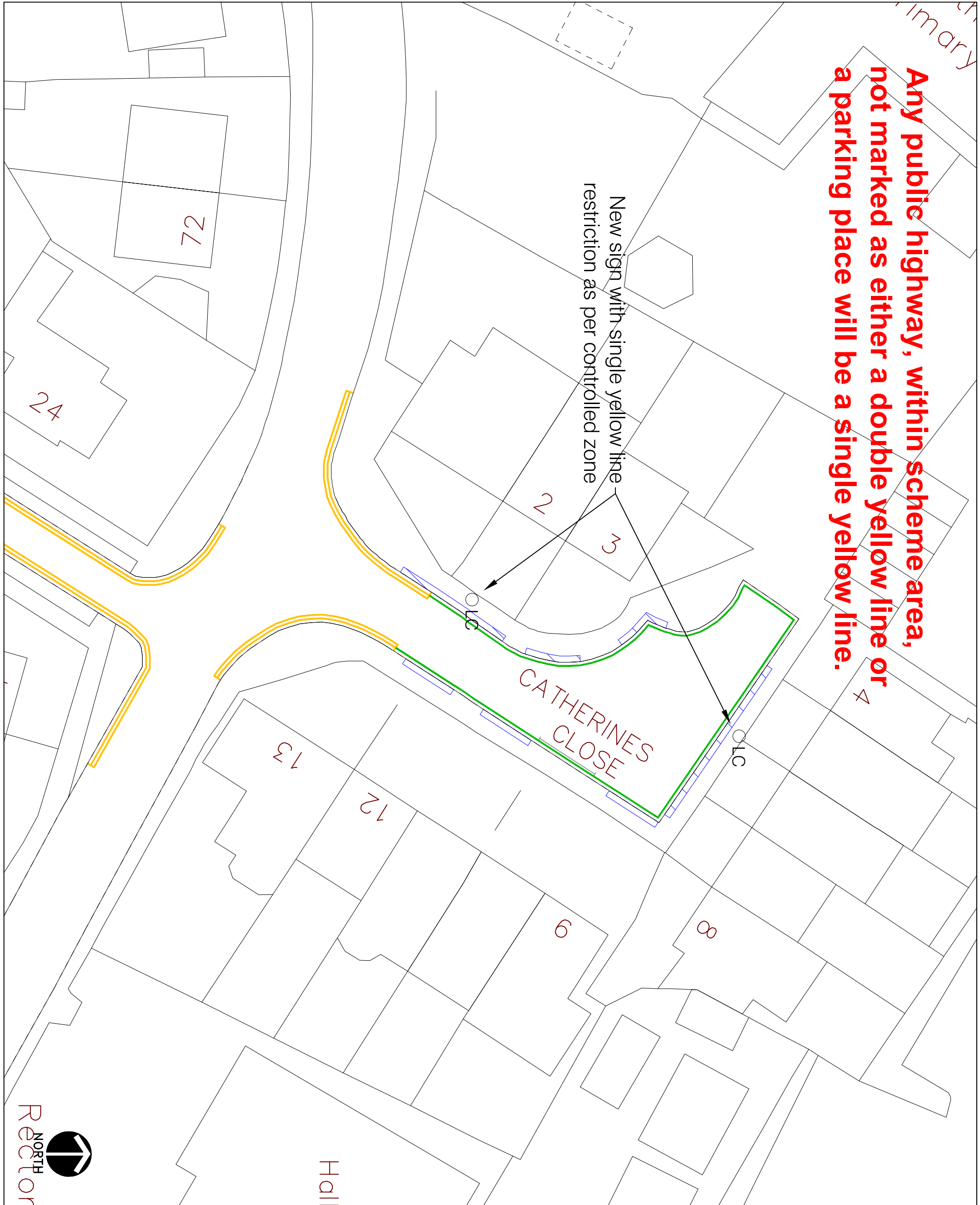
Project
West Drayton
Residents Parking Scheme

Description
**Cope Close - Permit Parking
& Waiting Restrictions
(Mon-Fri 9am-5pm)**

Scale	Designed	Drawn	Date
Project No.	Drawing No.		Rev.
WD5	3		JUN'18

Any public highway, within scheme area, not marked as either a double yellow line or a parking place will be a single yellow line.

New sign with single yellow line restriction as per controlled zone



KEY	
	EXISTING YELLOW LINE
	NEW SINGLE YELLOW LINE & TERMINAL
	NEW DOUBLE YELLOW LINE & TERMINAL
	PAY AND DISPLAY AND PERMIT HOLDERS
	PERMIT HOLDER ONLY BAY
	PAY & DISPLAY BAY
	BUSINESS, PERMIT HOLDER ONLY BAY
	LOADING BAY
	DISABLED BAY
	MOTORCYCLE BAY
	CROSSOVER
	PERMIT HOLDER ONLY SIGN
	PERMIT OR TICKET HOLDER
	PAY AT METER - DISPLAY TICKET SIGN
	PAY HERE - DISPLAY TICKET SIGN
	BUSINESS PERMIT HOLDER SIGN
	DISABLED PARKING BAY SIGN
	LOADING ONLY BAY SIGN
	MOTORCYCLES ONLY BAY SIGN
	ZONE ENTRY SIGN
	ZONE EXIT SIGN
	PARKING PLACES ARE DISTANCED 10m FROM CORNERS UNLESS OTHERWISE STATED
	PARKING BAYS ARE 2m WIDE UNLESS NOTED
	EXTENT OF PRIVATE ROADS

This map is based upon Ordnance Survey material with the permission of Ordnance Survey on behalf of the Controller of Her Majesty's Stationary Office © Crown copyright. Unauthorised reproduction infringes Crown copyright and may lead to prosecution or civil proceedings.
 London Borough of Hillingdon 100019283 ©2011

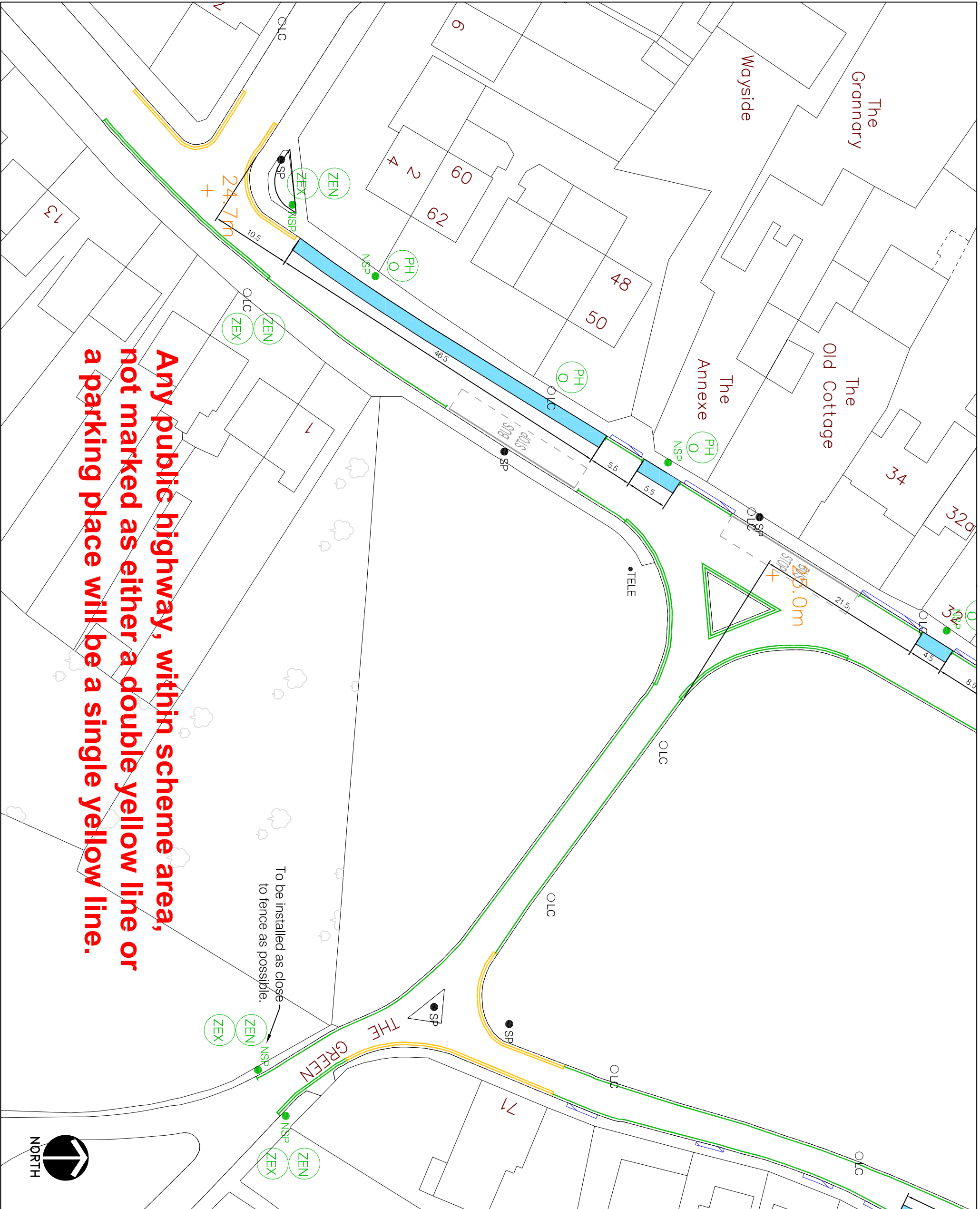
HILLINGDON
 TRANSPORT & PROJECTS
 PLANNING, ENVIRONMENT, EDUCATION AND
 AND COMMUNITY SERVICES DIRECTORATE
 CIVIC CENTRE 4W/05, HIGH STREET, UXBIDGE, UBA 8 1UW
 Tel No. 01895 277009/01895 250676

Project
 West Drayton
 Residents Parking Scheme

Description
**Catherines Close - Permit
 Parking & Waiting Restrictions
 (Mon-Fri 9am-5pm)**

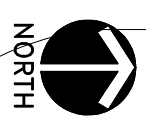
Scale	Designed	Drawn	Date
Project No.	Drawing No.		Rev.
WD5	4		JUN'18





Any public highway, within scheme area, not marked as either a double yellow line or a parking place will be a single yellow line.

To be installed as close to fence as possible.



KEY

- EXISTING YELLOW LINE
- NEW SINGLE YELLOW LINE & TERMINAL
- NEW DOUBLE YELLOW LINE & TERMINAL
- PAY AND DISPLAY AND PERMIT HOLDERS
- PERMIT HOLDER ONLY BAY
- PAY & DISPLAY BAY
- BUSINESS, PERMIT HOLDER ONLY BAY
- LOADING BAY
- DISABLED BAY
- MOTORCYCLE BAY
- CROSSOVER
- PERMIT HOLDER ONLY SIGN
- PERMIT OR TICKET HOLDER
- PAY AT METER - DISPLAY TICKET SIGN
- PAY HERE - DISPLAY TICKET SIGN
- BUSINESS PERMIT HOLDER SIGN
- DISABLED PARKING BAY SIGN
- LOADING ONLY BAY SIGN
- MOTORCYCLES ONLY BAY SIGN
- M.C.'S
- ZEN
- ZONE ENTRY SIGN
- ZONE EXIT SIGN
- ZONE EXIT SIGN
- PARKING PLACES ARE DISTANCED 10m FROM CORNERS UNLESS OTHERWISE STATED
- PARKING BAYS ARE 2m WIDE UNLESS NOTED
- EXTENT OF PRIVATE ROADS

This map is based upon Ordnance Survey material with the permission of Ordnance Survey on behalf of the Controller of Her Majesty's Stationary Office © Crown copyright. Unauthorised reproduction infringes Crown copyright and may lead to prosecution or civil proceedings.
London Borough of Hillingdon 100019283 ©2011

HILLINGDON
COUNCIL

TRANSPORT & PROJECTS
PLANNING, ENVIRONMENT, EDUCATION AND
AND COMMUNITY SERVICES DIRECTORATE
Civic Centre 4th/5th, High Street, Uxbridge, UB8 1UW
Tel No. 01895 277008/01895 250676

Project
West Drayton
Residents Parking Scheme

Description
**Mill Road/The Green - Permit
Parking & Waiting Restrictions
(Mon-Fri 9am-5pm) - 1 of 3**

Scale	Designed	Drawn	Date
Project No.	Drawing No.		Rev.
WD5	5		JUN'18

**Any public highway,
within scheme area, not
marked as either a
double yellow line or a
parking place will be a
single yellow line.**



KEY	
	EXISTING YELLOW LINE
	NEW SINGLE YELLOW LINE & TERMINAL
	NEW DOUBLE YELLOW LINE & TERMINAL
	PAY AND DISPLAY AND PERMIT HOLDERS
	PERMIT HOLDER ONLY BAY
	PAY & DISPLAY BAY
	BUSINESS, PERMIT HOLDER ONLY BAY
	LOADING BAY
	DISABLED BAY
	MOTORCYCLE BAY
	CROSSOVER
	PERMIT HOLDER ONLY SIGN
	PERMIT OR TICKET HOLDER
	PAY AT METER - DISPLAY TICKET SIGN
	PAY HERE - DISPLAY TICKET SIGN
	BUSINESS PERMIT HOLDER SIGN
	DISABLED PARKING BAY SIGN
	LOADING ONLY BAY SIGN
	MOTORCYCLES ONLY BAY SIGN
	ZONE ENTRY SIGN
	ZONE EXIT SIGN
	PARKING PLACES ARE DISTANCED 10m FROM CORNERS UNLESS OTHERWISE STATED
	PARKING BAYS ARE 2m WIDE UNLESS NOTED
	EXTENT OF PRIVATE ROADS

This map is based upon Ordnance Survey material with the permission of Ordnance Survey on behalf of the Controller of Her Majesty's Stationary Office. Crown copyright. Unauthorised reproduction infringes Crown copyright and may lead to prosecution or civil proceedings.

London Borough of Hillingdon 100019283 ©2011

HILLINGDON
LONDON

TRANSPORT & PROJECTS
PLANNING, ENVIRONMENT, EDUCATION AND
AND COMMUNITY SERVICES DIRECTORATE
Civic Centre 4th/5th, High Street, Uxbridge, UB8 3JW
Tel No. 01895 277008/01895 250676

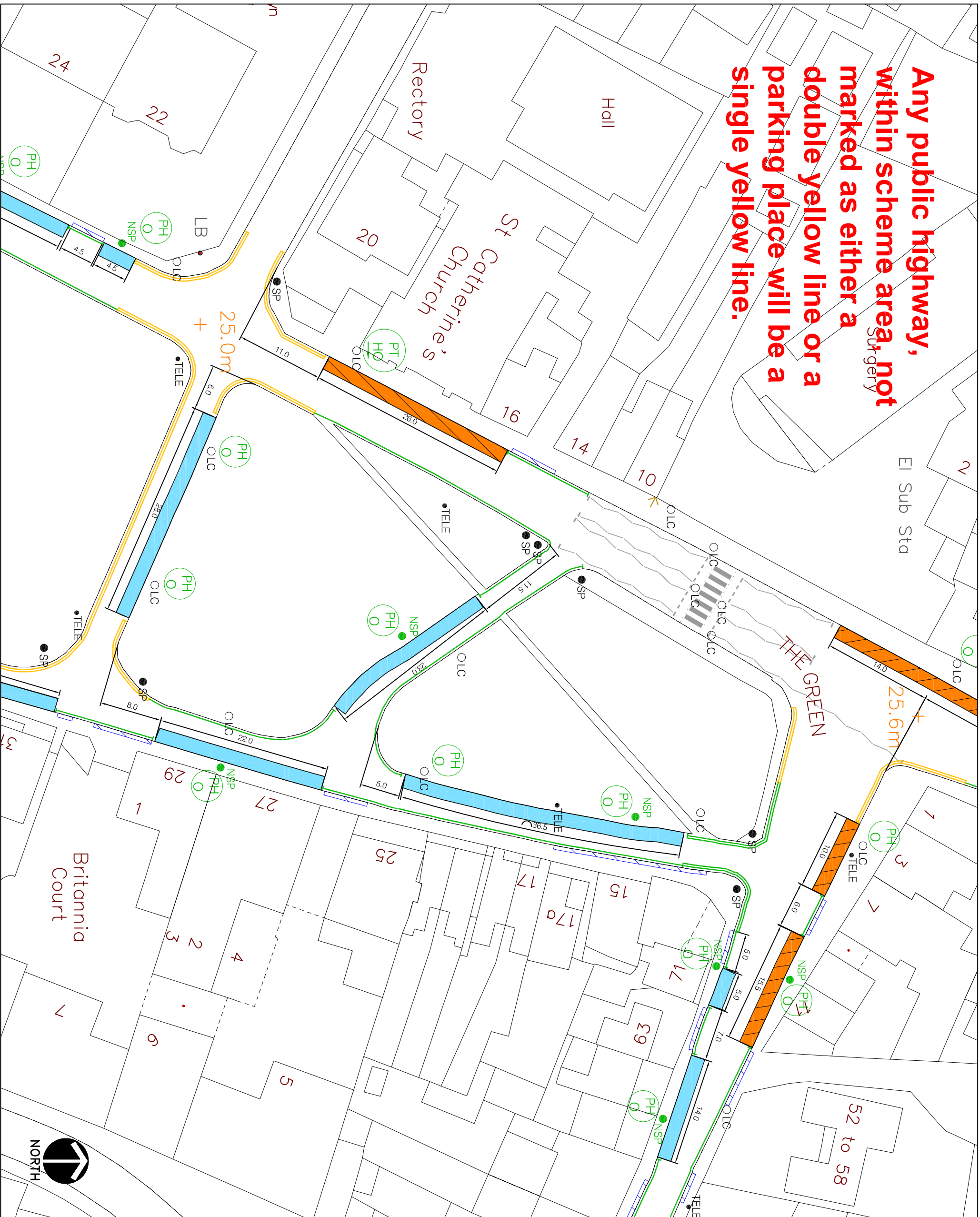
Project
West Drayton
Residents Parking Scheme

Description
**Mill Road/The Green - Permit
Parking & Waiting Restrictions
(Mon-Fri 9am-5pm) - 2 of 3**

Scale	Designed	Drawn	Date
			JUN'18

Project No. **WD5** Drawing No. **6** Rev.

Any public highway, within scheme area, not marked as either a double yellow line or a parking place will be a single yellow line.



KEY	
	EXISTING YELLOW LINE
	NEW SINGLE YELLOW LINE & TERMINAL
	NEW DOUBLE YELLOW LINE & TERMINAL
	PAY AND DISPLAY AND PERMIT HOLDERS
	PERMIT HOLDER ONLY BAY
	PAY & DISPLAY BAY
	BUSINESS, PERMIT HOLDER ONLY BAY
	LOADING BAY
	DISABLED BAY
	MOTORCYCLE BAY
	CROSSOVER
	PERMIT HOLDER ONLY SIGN
	PERMIT OR TICKET HOLDER
	PAY AT METER - DISPLAY TICKET SIGN
	PAY HERE - DISPLAY TICKET SIGN
	BUSINESS PERMIT HOLDER SIGN
	DISABLED PARKING BAY SIGN
	LOADING ONLY BAY SIGN
	MOTORCYCLES ONLY BAY SIGN
	ZONE ENTRY SIGN
	ZONE EXIT SIGN
	PARKING PLACES ARE DISTANCED 10m FROM CORNERS UNLESS OTHERWISE STATED
	PARKING BAYS ARE 2m WIDE UNLESS NOTED
	EXTENT OF PRIVATE ROADS

This map is based upon Ordnance Survey material with the permission of Ordnance Survey on behalf of the Controller of Her Majesty's Stationary Office. Crown copyright. Unauthorised reproduction infringes Crown copyright and may lead to prosecution or civil proceedings.

London Borough of Hillingdon 100019283 ©2011

HILLINGDON
LONDON

TRANSPORT & PROJECTS
PLANNING, ENVIRONMENT, EDUCATION AND
AND COMMUNITY SERVICES DIRECTORATE
CMC CENTRE 4W/05, HIGH STREET, UXTON, URB 11W
Tel No. 01895 277008/01895 250676

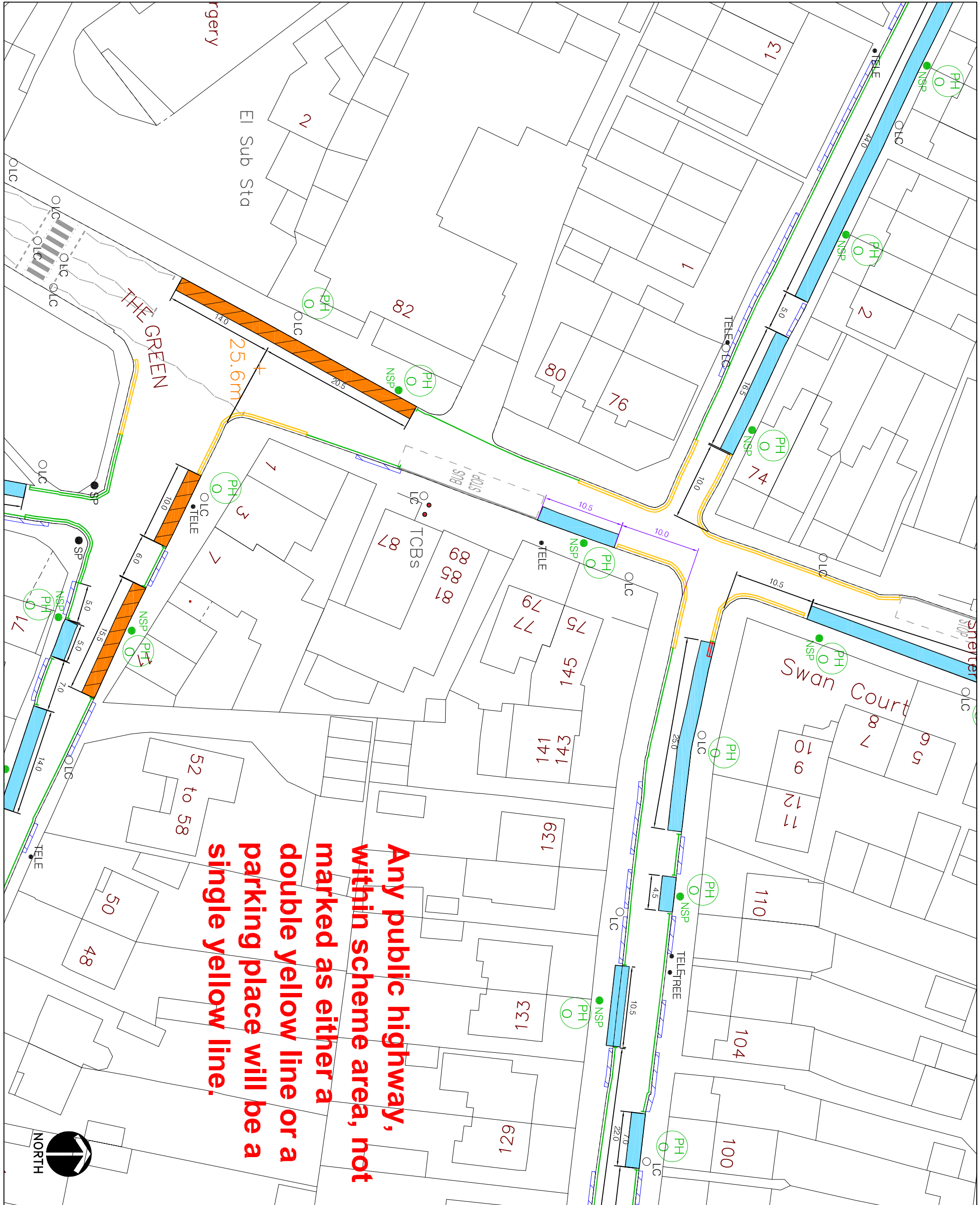
Project
West Drayton
Residents Parking Scheme

Description
**Mill Road/The Green - Permit
Parking & Waiting Restrictions
(Mon-Fri 9am-5pm) - 3 of 3**

Scale	Designed	Drawn	Date
			JUN'18

Project No. **WDS** Drawing No. **7** Rev.

**Any public highway,
within scheme area, not
marked as either a
double yellow line or a
parking place will be a
single yellow line.**



KEY	
	EXISTING YELLOW LINE
	NEW SINGLE YELLOW LINE & TERMINAL
	NEW DOUBLE YELLOW LINE & TERMINAL
	PAY AND DISPLAY AND PERMIT HOLDERS
	PERMIT HOLDER ONLY BAY
	PAY & DISPLAY BAY
	BUSINESS, PERMIT HOLDER ONLY BAY
	LOADING BAY
	DISABLED BAY
	MOTORCYCLE BAY
	CROSSOVER
	PERMIT HOLDER ONLY SIGN
	PERMIT OR TICKET HOLDER
	PAY AT METER - DISPLAY TICKET SIGN
	PAY HERE - DISPLAY TICKET SIGN
	BUSINESS PERMIT HOLDER SIGN
	DISABLED PARKING BAY SIGN
	LOADING ONLY BAY SIGN
	MOTORCYCLES ONLY BAY SIGN
	ZONE ENTRY SIGN
	ZONE EXIT SIGN
	PARKING PLACES ARE DISTANCED 10m FROM CORNERS UNLESS OTHERWISE STATED
	PARKING BAYS ARE 2m WIDE UNLESS NOTED
	EXTENT OF PRIVATE ROADS

This map is based upon Ordnance Survey material with the permission of Ordnance Survey on behalf of the Controller of Her Majesty's Stationary Office. Crown copyright. Unauthorised reproduction infringes Crown copyright and may lead to prosecution or civil proceedings.
London Borough of Hillingdon 100019283 ©2011

HILLINGDON
LONDON

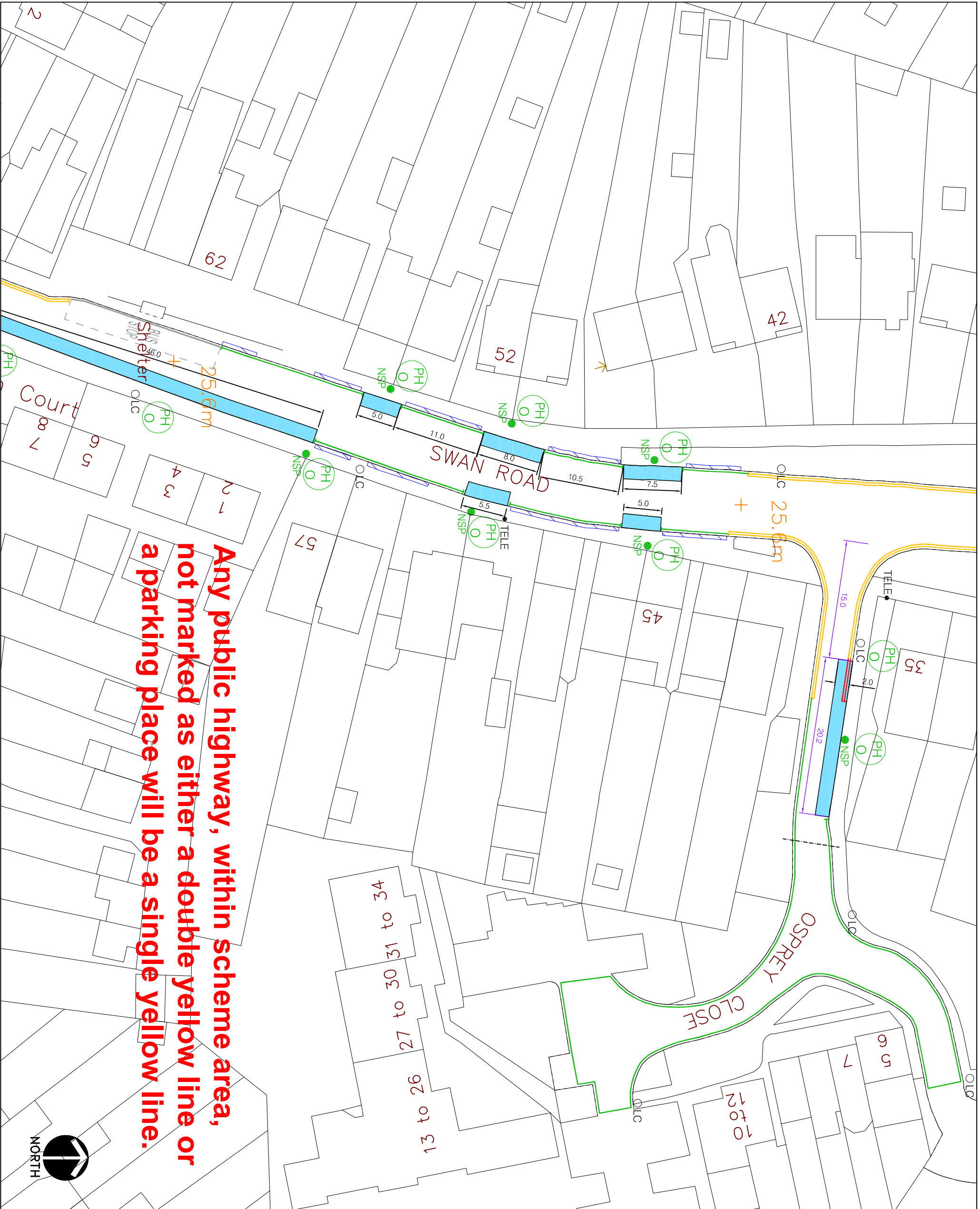
TRANSPORT & PROJECTS
PLANNING, ENVIRONMENT, EDUCATION AND
AND COMMUNITY SERVICES DIRECTORATE
Civic Centre 44/05, High Street, Uxbridge, UB8 3JW
Tel No. 01895 277008/01895 250676

Project
West Drayton
Residents Parking Scheme

Description
Swan Road - Permit Parking & Waiting Restrictions (Mon-Fri 9am-5pm) - 1 of 4

Scale	Designed	Drawn	Date
			JUN'18

Project No. **WD5** Drawing No. **8** Rev.



Any public highway, within scheme area, not marked as either a double yellow line or a parking place will be a single yellow line.

KEY

- EXISTING YELLOW LINE
- NEW SINGLE YELLOW LINE & TERMINAL
- NEW DOUBLE YELLOW LINE & TERMINAL
- PAY AND DISPLAY AND PERMIT HOLDERS
- PERMIT HOLDER ONLY BAY
- PAY & DISPLAY BAY
- BUSINESS, PERMIT HOLDER ONLY BAY
- LOADING BAY
- DISABLED BAY
- MOTORCYCLE BAY
- CROSSOVER
- PERMIT HOLDER ONLY SIGN
- PERMIT OR TICKET HOLDER
- PAY AT METER - DISPLAY TICKET SIGN
- PAY HERE - DISPLAY TICKET SIGN
- BUSINESS PERMIT HOLDER SIGN
- DISABLED PARKING BAY SIGN
- LOADING ONLY BAY SIGN
- MOTORCYCLES ONLY BAY SIGN
- ZONE ENTRY SIGN
- ZONE EXIT SIGN
- PARKING PLACES ARE DISTANCED 10m FROM CORNERS UNLESS OTHERWISE STATED
- PARKING BAYS ARE 2m WIDE UNLESS NOTED
- EXTENT OF PRIVATE ROADS

This map is based upon Ordnance Survey material with the permission of Ordnance Survey on behalf of the Controller of Her Majesty's Stationery Office © Crown copyright. Unauthorised reproduction infringes Crown copyright and may lead to prosecution or civil proceedings.

London Borough of Hillingdon 100019283 ©2011

HILLINGDON
LONDON

TRANSPORT & PROJECTS
PLANNING, ENVIRONMENT, EDUCATION AND
AND COMMUNITY SERVICES DIRECTORATE
Civic Centre 4W/05, High Street, Uxbridge, UB8 3UW
Tel No. 01895 277008/01895 250676

Project
West Drayton
Residents Parking Scheme

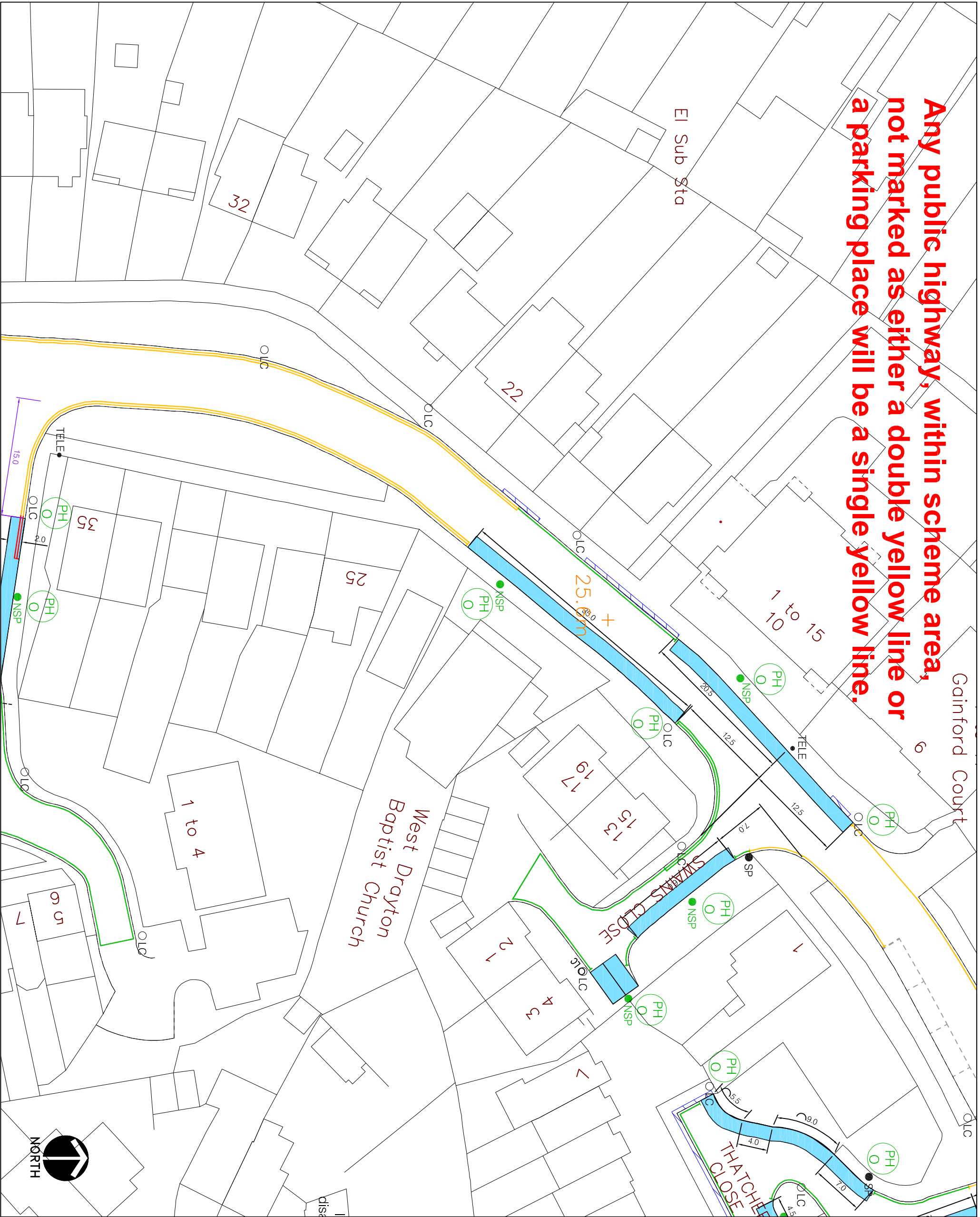
Description
Swan Road/Osprey Close - Permit
Parking & Waiting Restrictions
(Mon-Fri 9am-5pm) - 2 of 4

Scale:

Designed	Drawn	Date
		JUN'18

Project No. **WDS** Drawing No. **9** Rev.

Any public highway, within scheme area, not marked as either a double yellow line or a parking place will be a single yellow line.



KEY	
	EXISTING YELLOW LINE
	SIT
	NEW SINGLE YELLOW LINE & TERMINAL
	DIT
	NEW DOUBLE YELLOW LINE & TERMINAL
	PAY AND DISPLAY AND PERMIT HOLDERS
	PERMIT HOLDER ONLY BAY
	PAY & DISPLAY BAY
	BUSINESS, PERMIT HOLDER ONLY BAY
	LOADING BAY
	DISABLED BAY
	MOTORCYCLE BAY
	CROSSOVER
	PERMIT HOLDER ONLY SIGN
	PERMIT OR TICKET HOLDER
	PAY AT METER - DISPLAY TICKET SIGN
	PAY HERE - DISPLAY TICKET SIGN
	BUSINESS PERMIT HOLDER SIGN
	DISABLED PARKING BAY SIGN
	LOADING ONLY BAY SIGN
	MOTORCYCLES ONLY BAY SIGN
	ZONE ENTRY SIGN
	ZONE ENTRY SIGN
	ZONE EXIT SIGN
	PARKING PLACES ARE DISTANCED 10m FROM CORNERS UNLESS OTHERWISE STATED
	PARKING BAYS ARE 2m WIDE UNLESS NOTED
	EXTENT OF PRIVATE ROADS

This map is based upon Ordnance Survey material with the permission of Ordnance Survey on behalf of the Controller of Her Majesty's Stationary Office © Crown copyright. Unauthorised reproduction infringes Crown copyright and may lead to prosecution or civil proceedings.
 London Borough of Hillingdon 100019283 ©2011

HILLINGDON
 TRANSPORT & PROJECTS
 PLANNING, ENVIRONMENT, EDUCATION AND
 AND COMMUNITY SERVICES DIRECTORATE
 CMC CENTRE 4W/05, HIGH STREET, UXBRODE, UBA 11W
 Tel No. 01895 277009/01895 250676

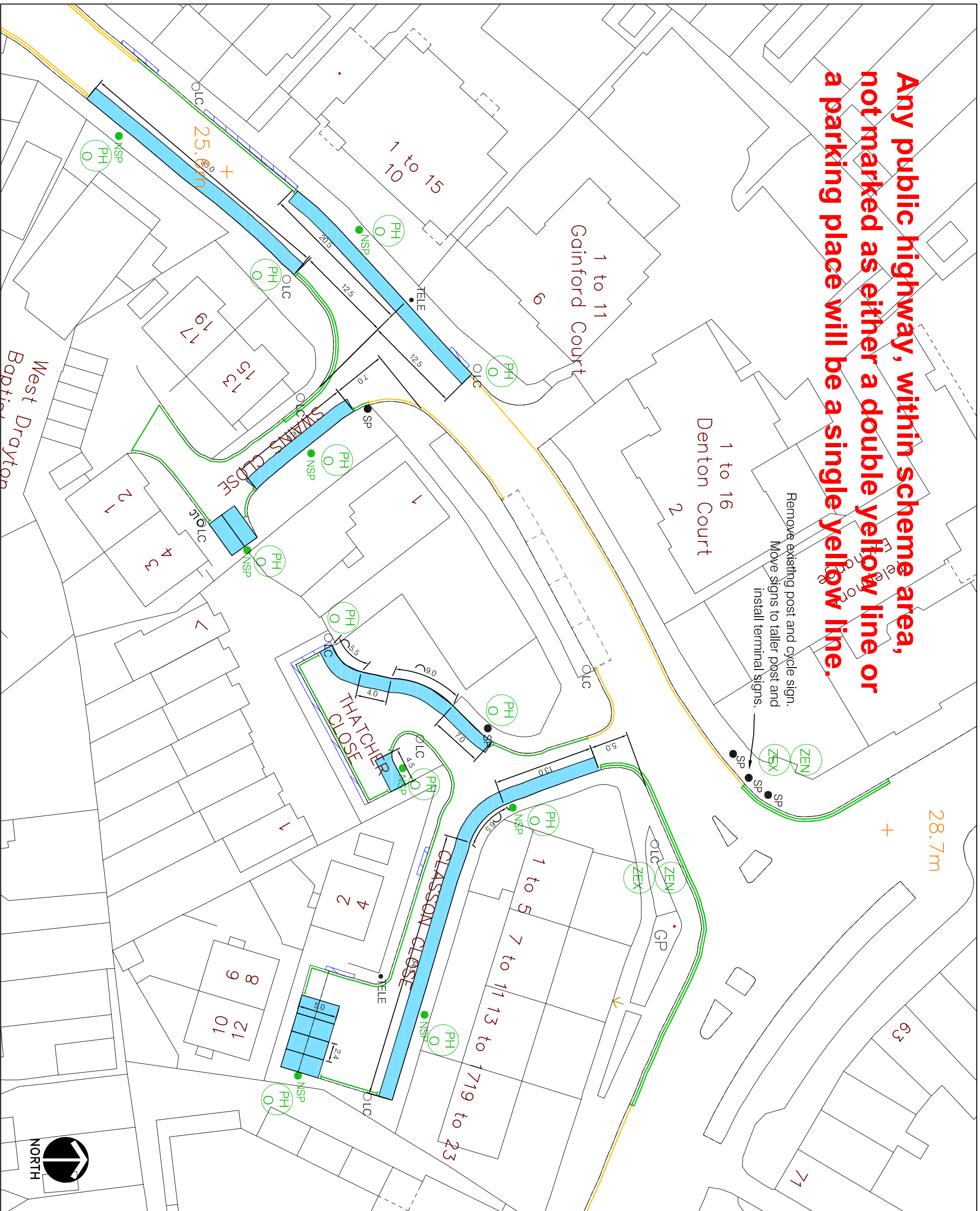
Project
 West Drayton
 Residents Parking Scheme

Description
Swan Road - Permit Parking & Waiting Restrictions (Mon-Fri 9am-5pm) - 3 of 4

Scale	Designed	Drawn	Date
Project No.	Drawing No.		Rev.
WD5	10		JUN'18



Any public highway, within scheme area, not marked as either a double yellow line or a parking place will be a single yellow line.



Remove existing post and cycle sign.
Move signs to taller post and install terminal signs.

KEY

- EXISTING YELLOW LINE
- NEW SINGLE YELLOW LINE & TERMINAL
- NEW DOUBLE YELLOW LINE & TERMINAL
- PAY AND DISPLAY AND PERMIT HOLDERS
- PERMIT HOLDER ONLY BAY
- PAY & DISPLAY BAY
- BUSINESS, PERMIT HOLDER ONLY BAY
- LOADING BAY
- DISABLED BAY
- MOTORCYCLE BAY
- CROSSOVER
- PERMIT HOLDER ONLY SIGN
- PERMIT OR TICKET HOLDER
- PAY AT METER - DISPLAY TICKET SIGN
- PAY HERE - DISPLAY TICKET SIGN
- BUSINESS PERMIT HOLDER SIGN
- DISABLED PARKING BAY SIGN
- LOADING ONLY BAY SIGN
- MOTORCYCLES ONLY BAY SIGN
- ZONE ENTRY SIGN
- ZONE EXIT SIGN
- PARKING PLACES ARE DISTANCED 10m FROM CORNERS UNLESS OTHERWISE STATED
- PARKING BAYS ARE 2m WIDE UNLESS NOTED
- EXTENT OF PRIVATE ROADS

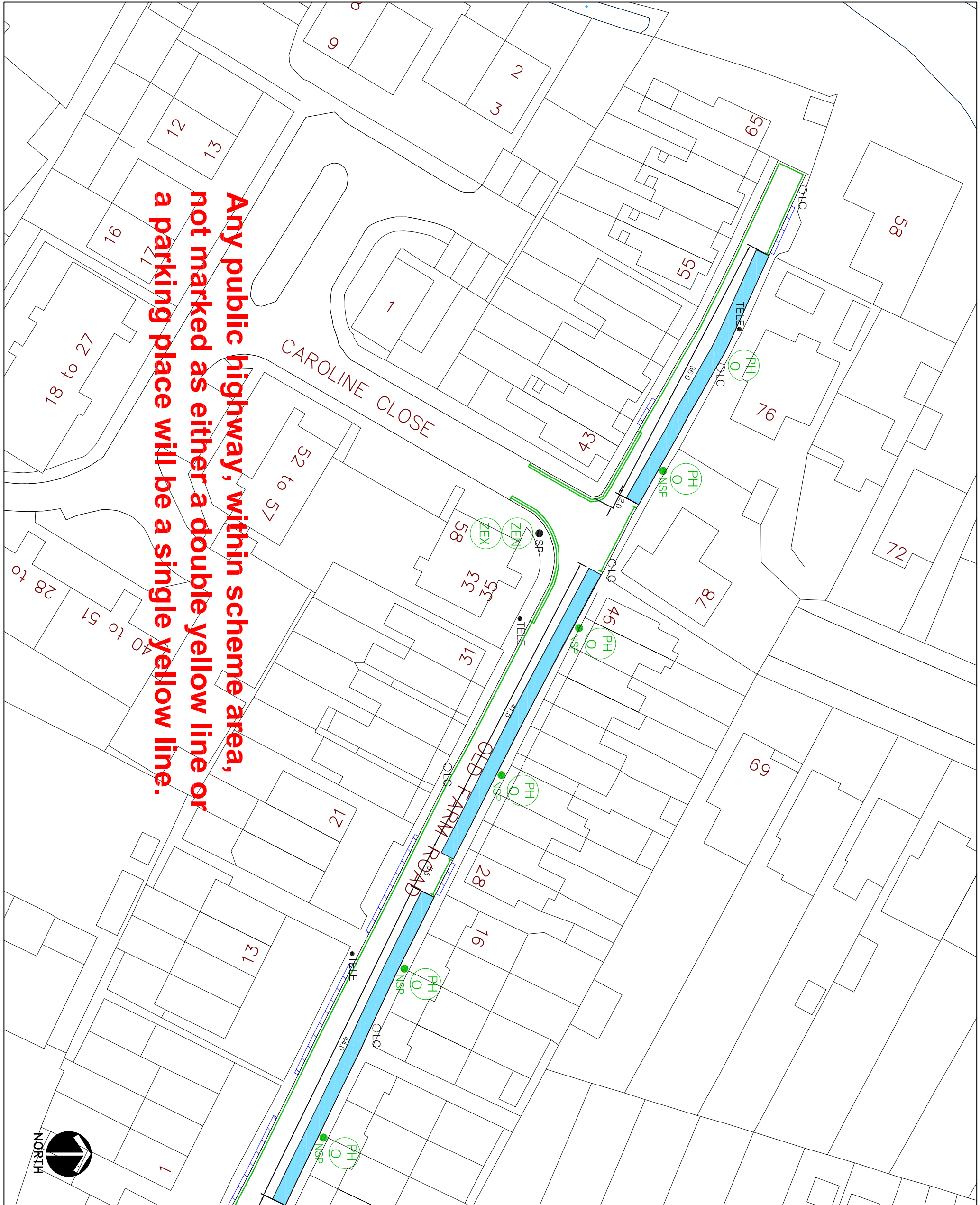
This map is based upon Ordnance Survey material with the permission of Ordnance Survey on behalf of the Controller of Her Majesty's Stationery Office. Crown copyright. Unauthorised reproduction infringes Crown copyright and may lead to prosecution or civil proceedings.
London Borough of Hillingdon 100019283 ©2011



Project
West Drayton Residents Parking Scheme

Description
Swan Road, Classon Close, Thatcher Close & Swains Close - Permit Parking & Waiting Restrictions (Mon-Fri 9am-5pm) - 4 of 4

Scale	Designed	Drawn	Date
Project No.	Drawing No.		Rev.
WD5	11		
			JUN'18



Any public highway, within scheme area, not marked as either a double yellow line or a parking place will be a single yellow line.

KEY

	EXISTING YELLOW LINE
	NEW SINGLE YELLOW LINE & TERMINAL
	NEW DOUBLE YELLOW LINE & TERMINAL
	PAY AND DISPLAY AND PERMIT HOLDERS
	PERMIT HOLDER ONLY BAY
	PAY & DISPLAY BAY
	BUSINESS, PERMIT HOLDER ONLY BAY
	LOADING BAY
	DISABLED BAY
	MOTORCYCLE BAY
	CROSSOVER
	PERMIT HOLDER ONLY SIGN
	PERMIT OR TICKET HOLDER
	PAY AT METER - DISPLAY TICKET SIGN
	PAY HERE - DISPLAY TICKET SIGN
	BUSINESS PERMIT HOLDER SIGN
	DISABLED PARKING BAY SIGN
	LOADING ONLY BAY SIGN
	MOTORCYCLES ONLY BAY SIGN
	ZONE ENTRY SIGN
	ZONE EXIT SIGN
	PARKING PLACES ARE DISTANCED 10m FROM CORNERS UNLESS OTHERWISE STATED
	PARKING BAYS ARE 2m WIDE UNLESS NOTED
	EXTENT OF PRIVATE ROADS

This map is based upon Ordnance Survey material with the permission of Ordnance Survey on behalf of the Controller of Her Majesty's Stationery Office © Crown copyright. Unauthorised reproduction infringes Crown copyright and may lead to prosecution or civil proceedings.
 London Borough of Hillingdon 100019283 ©2011

HILLINGDON
 LOCAL AUTHORITY

TRANSPORT & PROJECTS
 PLANNING, ENVIRONMENT, EDUCATION AND
 AND COMMUNITY SERVICES DIRECTORATE
 CIVIC CENTRE 4W/05, HIGH STREET, UXBRODE, UBB 11W
 Tel No. 01895 277009/01895 250676

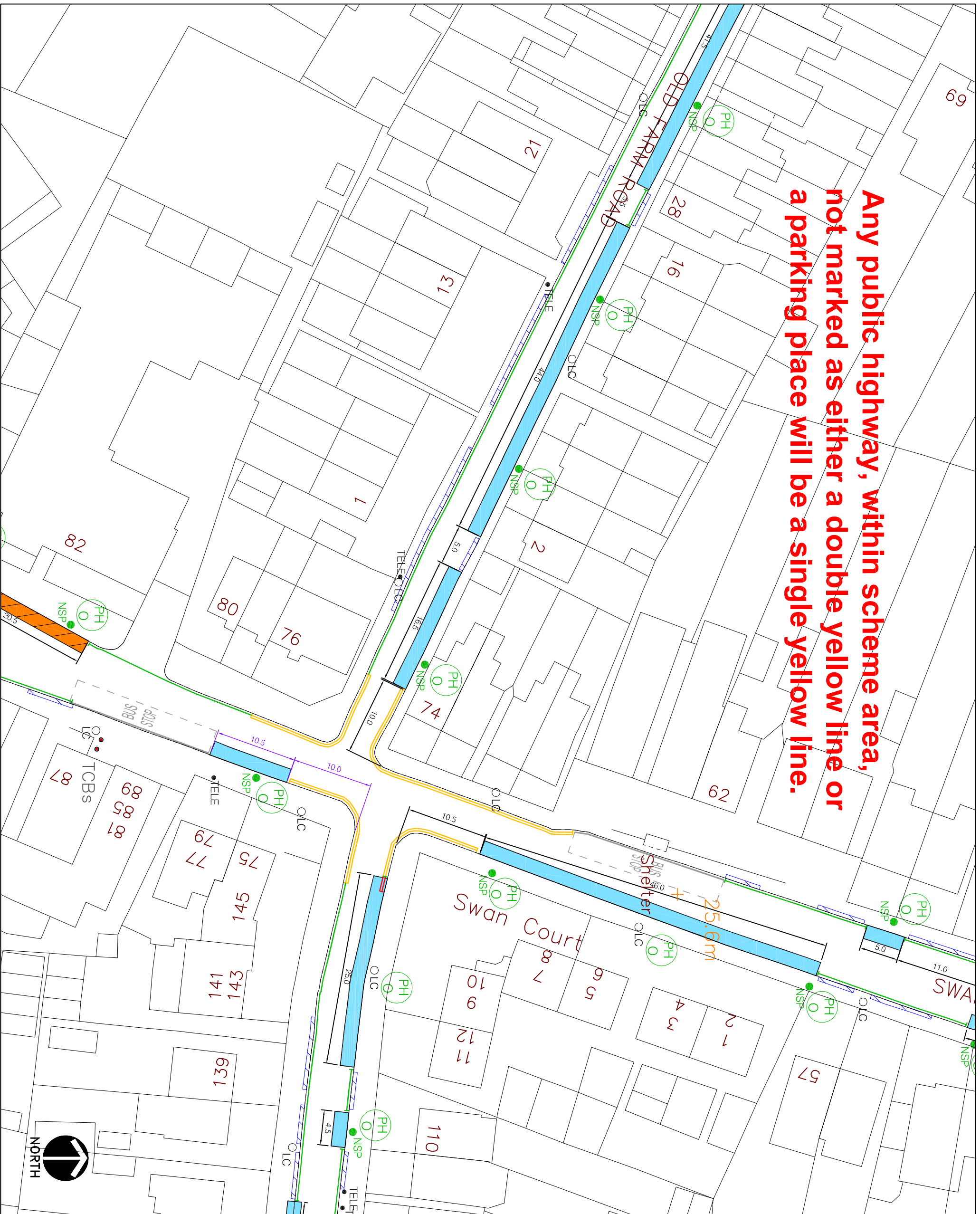
Project
 West Drayton
 Residents Parking Scheme

Description
 Old Farm Road - Permit
 Parking & Waiting Restrictions
 (Mon-Fri 9am-5pm) - 1 of 2

Scale	Designed	Drawn	Date
Project No.	Drawing No.		Rev.
WD5	12		JUN'18



Any public highway, within scheme area, not marked as either a double yellow line or a parking place will be a single yellow line.



KEY

- EXISTING YELLOW LINE
- NEW SINGLE YELLOW LINE & TERMINAL
- NEW DOUBLE YELLOW LINE & TERMINAL
- PAY AND DISPLAY AND PERMIT HOLDERS
- PERMIT HOLDER ONLY BAY
- PAY & DISPLAY BAY
- BUSINESS, PERMIT HOLDER ONLY BAY
- LOADING BAY
- DISABLED BAY
- MOTORCYCLE BAY
- CROSSOVER
- PERMIT HOLDER ONLY SIGN
- PERMIT OR TICKET HOLDER
- PAY AT METER - DISPLAY TICKET SIGN
- PAY HERE - DISPLAY TICKET SIGN
- BUSINESS PERMIT HOLDER SIGN
- DISABLED PARKING BAY SIGN
- LOADING ONLY BAY SIGN
- MOTORCYCLES ONLY BAY SIGN
- ZONE ENTRY SIGN
- ZONE EXIT SIGN
- PARKING PLACES ARE DISTANCED 10m FROM CORNERS UNLESS OTHERWISE STATED
- PARKING BAYS ARE 2m WIDE UNLESS NOTED
- EXTENT OF PRIVATE ROADS

This map is based upon Ordnance Survey material with the permission of Ordnance Survey on behalf of the Controller of Her Majesty's Stationary Office. Crown copyright. Unauthorised reproduction infringes Crown copyright and may lead to prosecution or civil proceedings.
London Borough of Hillingdon 100019283 ©2011



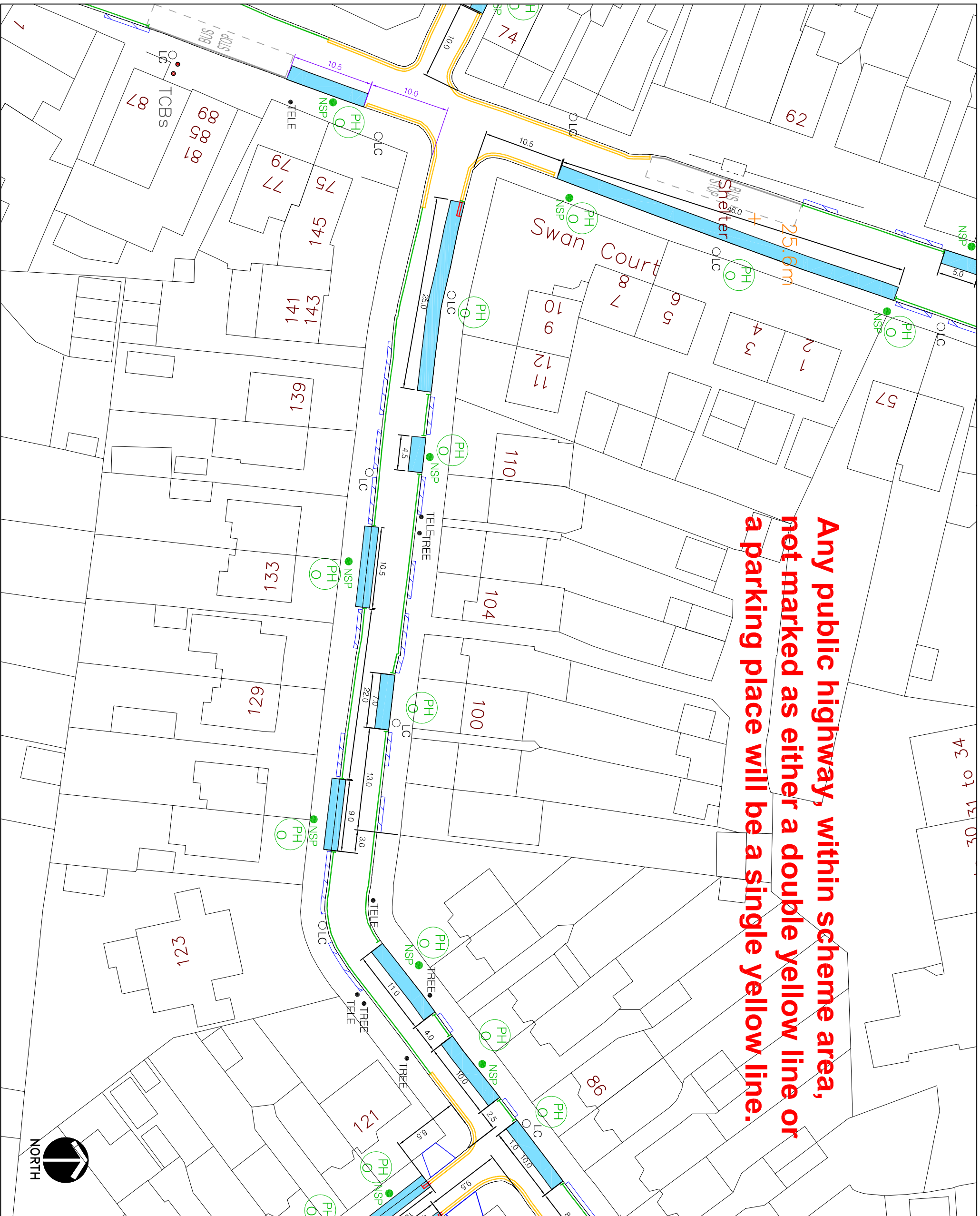
Project
West Drayton Residents Parking Scheme

Description
Old Farm Road - Permit Parking & Waiting Restrictions (Mon-Fri 9am-5pm) - 2 of 2

Scale	Designed	Drawn	Date
			JUN'18

Project No. **WD5**
Drawing No. **13**
Rev.

Any public highway, within scheme area, not marked as either a double yellow line or a parking place will be a single yellow line.



- KEY**
- EXISTING YELLOW LINE
 - NEW SINGLE YELLOW LINE & TERMINAL
 - NEW DOUBLE YELLOW LINE & TERMINAL
 - PAY AND DISPLAY AND PERMIT HOLDERS
 - PERMIT HOLDER ONLY BAY
 - PAY & DISPLAY BAY
 - BUSINESS, PERMIT HOLDER ONLY BAY
 - LOADING BAY
 - DISABLED BAY
 - MOTORCYCLE BAY
 - CROSSOVER
 - PERMIT HOLDER ONLY SIGN
 - PERMIT OR TICKET HOLDER
 - PAY AT METER - DISPLAY TICKET SIGN
 - PAY HERE - DISPLAY TICKET SIGN
 - BUSINESS PERMIT HOLDER SIGN
 - DISABLED PARKING BAY SIGN
 - LOADING ONLY BAY SIGN
 - MOTORCYCLES ONLY BAY SIGN
 - ZONE ENTRY SIGN
 - ZONE EXIT SIGN
 - PARKING PLACES ARE DISTANCED 10m FROM CORNERS UNLESS OTHERWISE STATED
 - PARKING BAYS ARE 2m WIDE UNLESS NOTED
 - EXTENT OF PRIVATE ROADS

This map is based upon Ordnance Survey material with the permission of Ordnance Survey on behalf of the Controller of Her Majesty's Stationary Office. Crown copyright. Unauthorised reproduction infringes Crown copyright and may lead to prosecution or civil proceedings.

London Borough of Hillingdon 100019283 ©2011

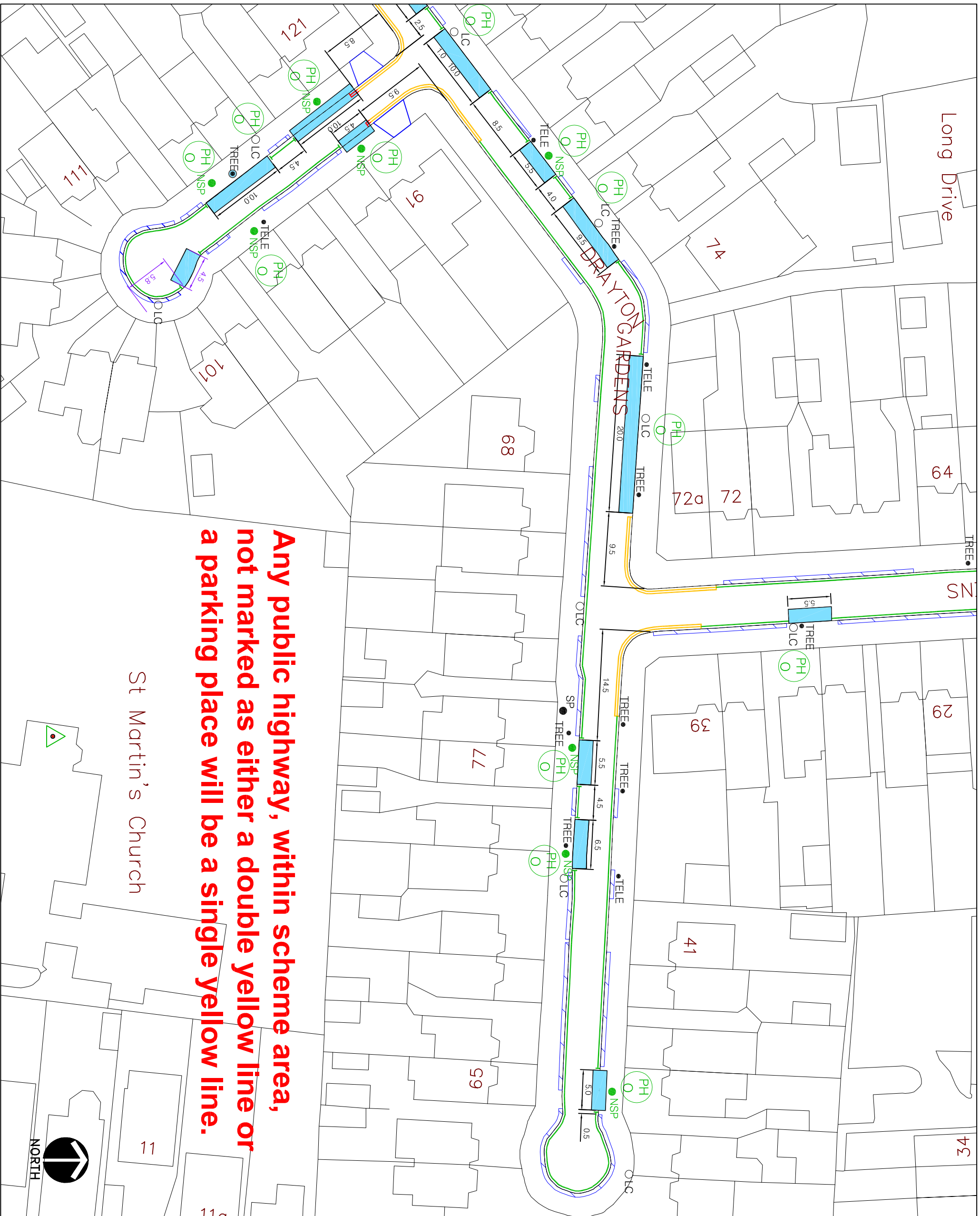
HILLINGDON
LONDON

TRANSPORT & PROJECTS
PLANNING, ENVIRONMENT, EDUCATION AND
COMMUNITY SERVICES DIRECTORATE
Civic Centre 4W/05, High Street, Uxbridge, UB8 3UW
Tel No. 01895 277008/01895 290876

Project
West Drayton
Residents Parking Scheme

Description
**Drayton Gardens - Permit
Parking & Waiting Restrictions
(Mon-Fri 9am-5pm) - 1 of 4**

Scale	Designed	Drawn	Date
			JUN'18
Project No.	Drawing No.	Rev.	
WD5	14		



Any public highway, within scheme area, not marked as either a double yellow line or a parking place will be a single yellow line.

St Martin's Church



KEY

- EXISTING YELLOW LINE
- NEW SINGLE YELLOW LINE & TERMINAL
- NEW DOUBLE YELLOW LINE & TERMINAL
- PAY AND DISPLAY AND PERMIT HOLDERS
- PERMIT HOLDER ONLY BAY
- PAY & DISPLAY BAY
- BUSINESS, PERMIT HOLDER ONLY BAY
- LOADING BAY
- DISABLED BAY
- MOTORCYCLE BAY
- CROSSOVER
- PERMIT HOLDER ONLY SIGN
- PERMIT OR TICKET HOLDER
- PAY AT METER - DISPLAY TICKET SIGN
- PAY HERE - DISPLAY TICKET SIGN
- BUSINESS PERMIT HOLDER SIGN
- DISABLED PARKING BAY SIGN
- LOADING ONLY BAY SIGN
- MOTORCYCLES ONLY BAY SIGN
- M.C.'S
- ZONE ENTRY SIGN
- ZONE EXIT SIGN
- PARKING PLACES ARE DISTANCED 10m FROM CORNERS UNLESS OTHERWISE STATED
- PARKING BAYS ARE 2m WIDE UNLESS NOTED
- EXTENT OF PRIVATE ROADS

This map is based upon Ordnance Survey material with the permission of Ordnance Survey on behalf of the Controller of Her Majesty's Stationary Office © Crown copyright. Unauthorised reproduction infringes Crown copyright and may lead to prosecution or civil proceedings.
London Borough of Hillingdon 100019283 ©2011

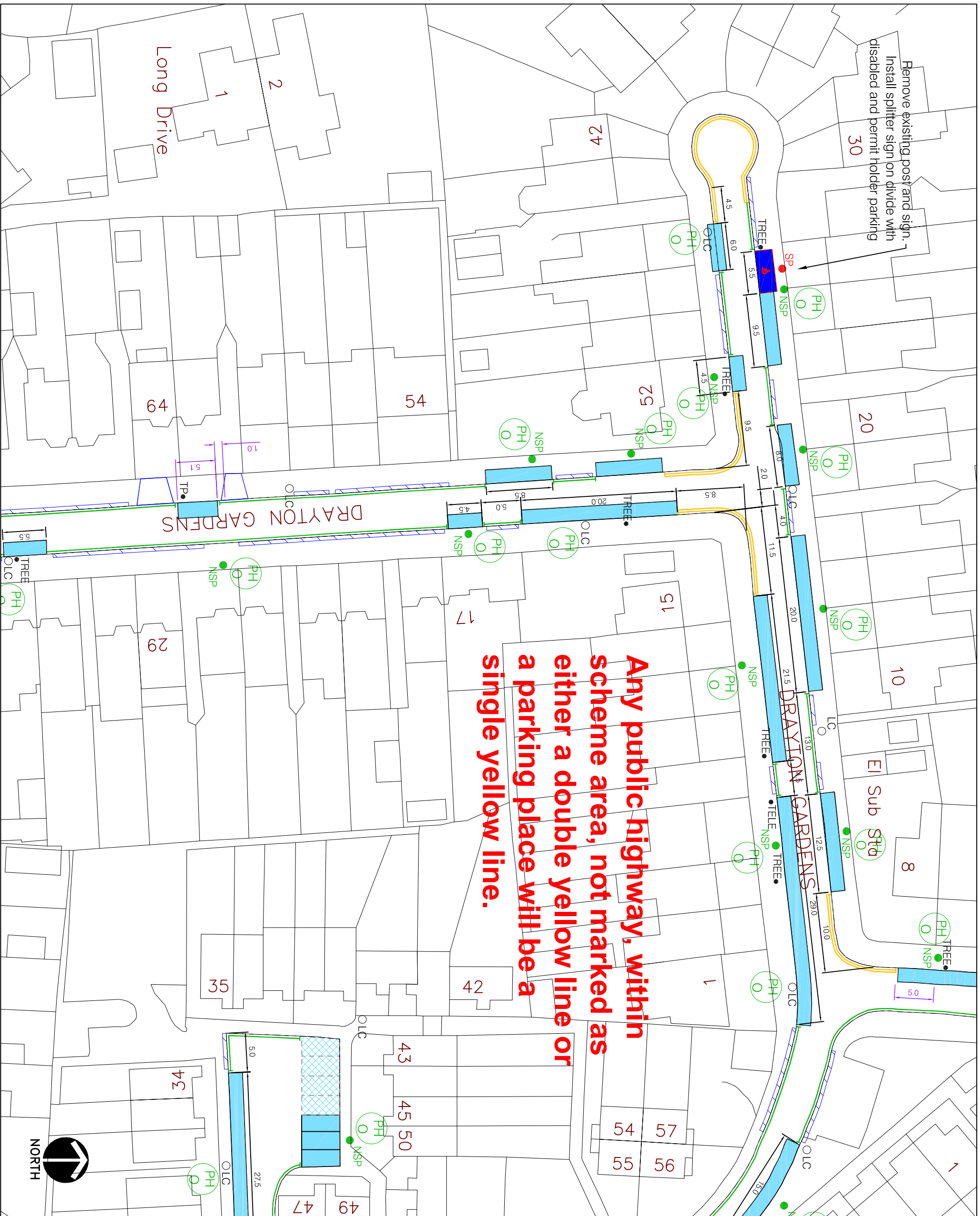
HILLINGDON
LONDON
TRANSPORT & PROJECTS
PLANNING, ENVIRONMENT, EDUCATION AND
AND COMMUNITY SERVICES DIRECTORATE
Civic Centre 4th/5th, High Street, Uxbridge, UB8 3JW
Tel No. 01895 277009/01895 250676

Project
West Drayton
Residents Parking Scheme

Description
**Drayton Gardens - Permit
Parking & Waiting Restrictions
(Mon-Fri 9am-5pm) - 2 of 4**

Scale	Designed	Drawn	Date
			JUN'18

Project No. **WD5** Drawing No. **15** Rev.



Any public highway, within scheme area, not marked as either a double yellow line or a parking place will be a single yellow line.

KEY

- EXISTING YELLOW LINE
- NEW SINGLE YELLOW LINE & TERMINAL
- NEW DOUBLE YELLOW LINE & TERMINAL
- PAY AND DISPLAY AND PERMIT HOLDERS
- PERMIT HOLDER ONLY BAY
- PAY & DISPLAY BAY
- BUSINESS, PERMIT HOLDER ONLY BAY
- LOADING BAY
- DISABLED BAY
- MOTORCYCLE BAY
- CROSSOVER
- PERMIT HOLDER ONLY SIGN
- PERMIT OR TICKET HOLDER
- PAY AT METER - DISPLAY TICKET SIGN
- PAY HERE - DISPLAY TICKET SIGN
- BUSINESS PERMIT HOLDER SIGN
- DISABLED PARKING BAY SIGN
- LOADING ONLY BAY SIGN
- MOTORCYCLES ONLY BAY SIGN
- ZONE ENTRY SIGN
- ZONE EXIT SIGN
- PARKING PLACES ARE DISTANCED 10m FROM CORNERS UNLESS OTHERWISE STATED
- PARKING BAYS ARE 2m WIDE UNLESS NOTED
- EXTENT OF PRIVATE ROADS

This map is based upon Ordnance Survey material with the permission of Ordnance Survey on behalf of the Controller of Her Majesty's Stationary Office. Crown copyright. Unauthorised reproduction infringes Crown copyright and may lead to prosecution or civil proceedings.
London Borough of Hillingdon 100019283 ©2011

HILLINGDON
LONDON

TRANSPORT & PROJECTS
PLANNING, ENVIRONMENT, EDUCATION AND
AND COMMUNITY SERVICES DIRECTORATE
Civic Centre 4th/5th, High Street, Uxbridge, UB8 1UW
Tel No. 01895 277008/01895 250676

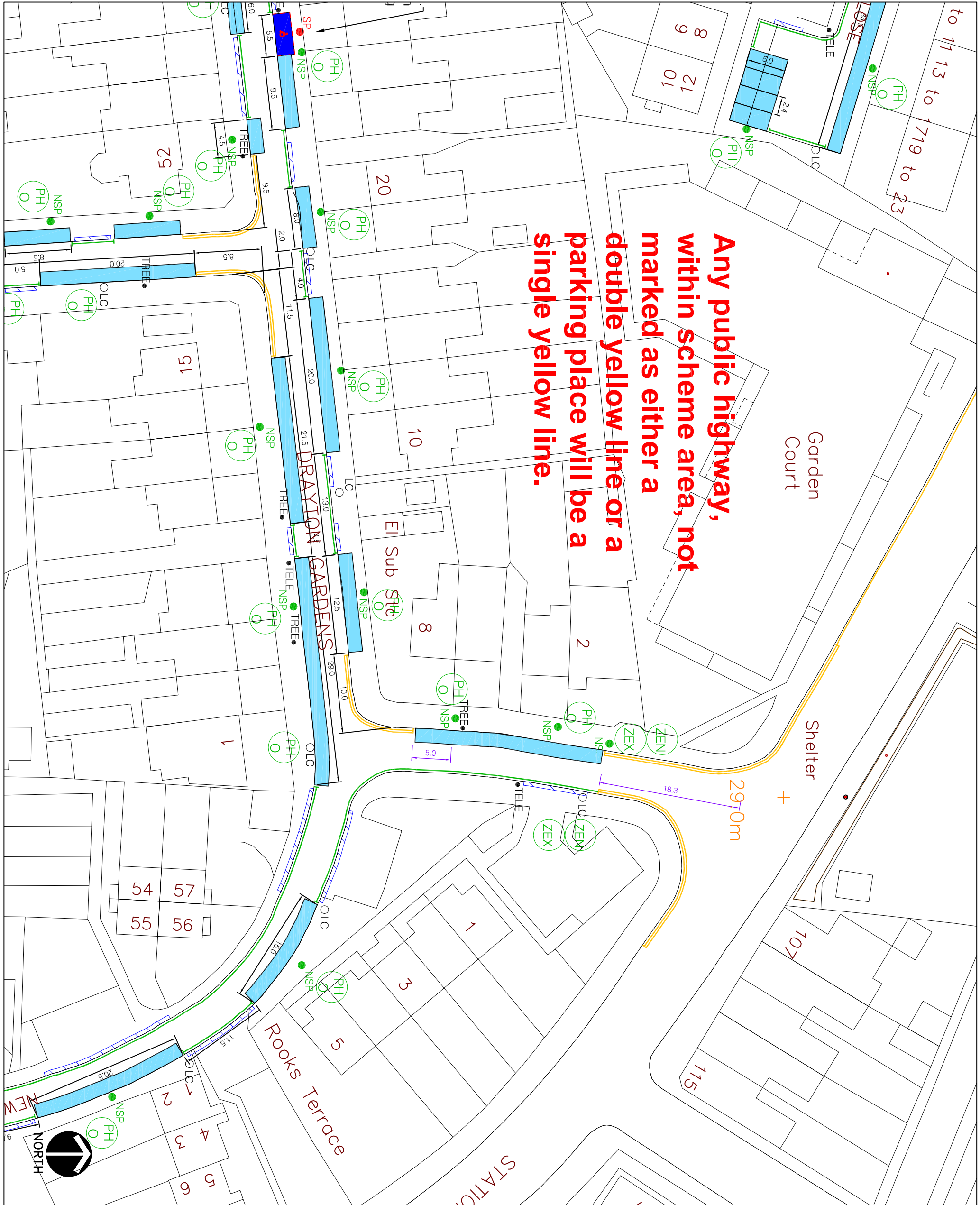
Project
West Drayton
Residents Parking Scheme

Description
**Drayton Gardens - Permit
Parking & Waiting Restrictions
(Mon-Fri 9am-5pm) - 3 of 4**

Scale	Designed	Drawn	Date
			JUN'18

Project No. **WD5**
Drawing No. **16**
Rev.

**Any public highway,
within scheme area, not
marked as either a
double yellow line or a
single yellow line.**



KEY

	EXISTING YELLOW LINE
	NEW SINGLE YELLOW LINE & TERMINAL
	NEW DOUBLE YELLOW LINE & TERMINAL
	PAY AND DISPLAY AND PERMIT HOLDERS
	PERMIT HOLDER ONLY BAY
	PAY & DISPLAY BAY
	BUSINESS, PERMIT HOLDER ONLY BAY
	LOADING BAY
	DISABLED BAY
	MOTORCYCLE BAY
	CROSSOVER
	PERMIT HOLDER ONLY SIGN
	PERMIT OR TICKET HOLDER
	PAY AT METER - DISPLAY TICKET SIGN
	PAY HERE - DISPLAY TICKET SIGN
	BUSINESS PERMIT HOLDER SIGN
	DISABLED PARKING BAY SIGN
	LOADING ONLY BAY SIGN
	MOTORCYCLES ONLY BAY SIGN
	ZONE ENTRY SIGN
	ZONE EXIT SIGN

PARKING PLACES ARE DISTANCED 10m FROM CORNERS UNLESS OTHERWISE STATED

PARKING BAYS ARE 2m WIDE UNLESS NOTED

EXTENT OF PRIVATE ROADS

This map is based upon Ordnance Survey material with the permission of Ordnance Survey on behalf of the Controller of Her Majesty's Stationary Office. Crown copyright. Unauthorised reproduction infringes Crown copyright and may lead to prosecution or civil proceedings.

London Borough of Hillingdon 100019283 ©2011

HILLINGDON
LONDON

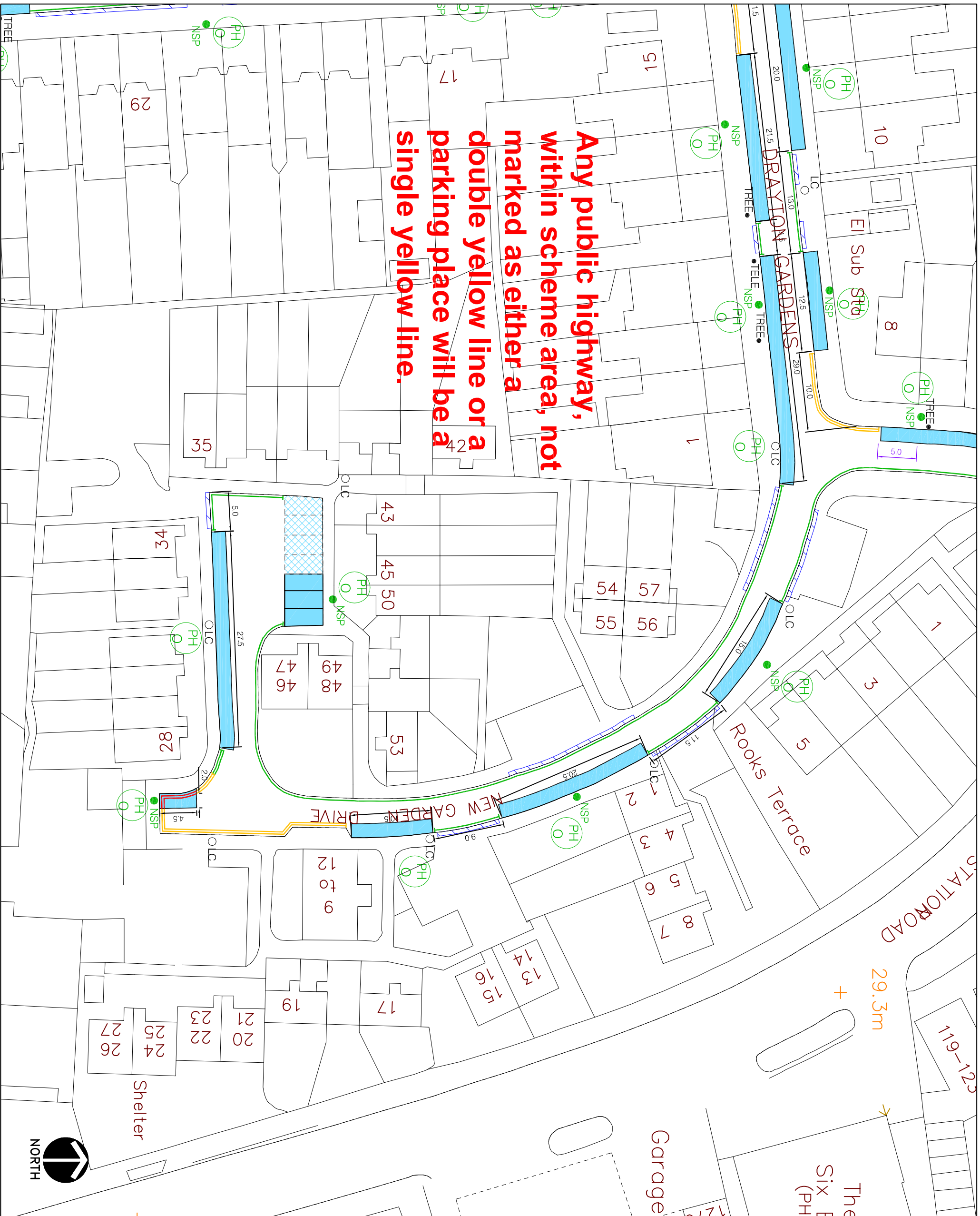
TRANSPORT & PROJECTS
PLANNING, ENVIRONMENT, EDUCATION AND
AND COMMUNITY SERVICES DIRECTORATE
Civic Centre 4th/5th, High Street, Uxbridge, UB8 1UW
Tel No. 01895 277008/01895 250676

Project
West Drayton
Residents Parking Scheme

Description
**Drayton Gardens - Permit
Parking & Waiting Restrictions
(Mon-Fri 9am-5pm) - 4 of 4**

Scale	Designed	Drawn	Date
Project No.	Drawing No.		Rev.
WDS	17		JUN'18

**Any public highway,
within scheme area, not
marked as either a
double yellow line or a
parking place will be a
single yellow line.**



KEY	
	EXISTING YELLOW LINE
	NEW SINGLE YELLOW LINE & TERMINAL
	NEW DOUBLE YELLOW LINE & TERMINAL
	PAY AND DISPLAY AND PERMIT HOLDERS
	PERMIT HOLDER ONLY BAY
	PAY & DISPLAY BAY
	BUSINESS, PERMIT HOLDER ONLY BAY
	LOADING BAY
	DISABLED BAY
	MOTORCYCLE BAY
	CROSSOVER
	PERMIT HOLDER ONLY SIGN
	PERMIT OR TICKET HOLDER
	PAY AT METER - DISPLAY TICKET SIGN
	PAY HERE - DISPLAY TICKET SIGN
	BUSINESS PERMIT HOLDER SIGN
	DISABLED PARKING BAY SIGN
	LOADING ONLY BAY SIGN
	MOTORCYCLES ONLY BAY SIGN
	ZONE ENTRY SIGN
	ZONE EXIT SIGN
	PARKING PLACES ARE DISTANCED 10m FROM CORNERS UNLESS OTHERWISE STATED
	PARKING BAYS ARE 2m WIDE UNLESS NOTED
	EXTENT OF PRIVATE ROADS

This map is based upon Ordnance Survey material with the permission of Ordnance Survey on behalf of the Controller of Her Majesty's Stationery Office. Crown copyright. Unauthorised reproduction infringes Crown copyright and may lead to prosecution or civil proceedings.

London Borough of Hillingdon 100019283 ©2011

HILLINGDON
LONDON

TRANSPORT & PROJECTS
PLANNING, ENVIRONMENT, EDUCATION AND
AND COMMUNITY SERVICES DIRECTORATE
Civic Centre 4W/05, High Street, Uxbridge, UB8 1UW
Tel No. 01895 277009/01895 250676

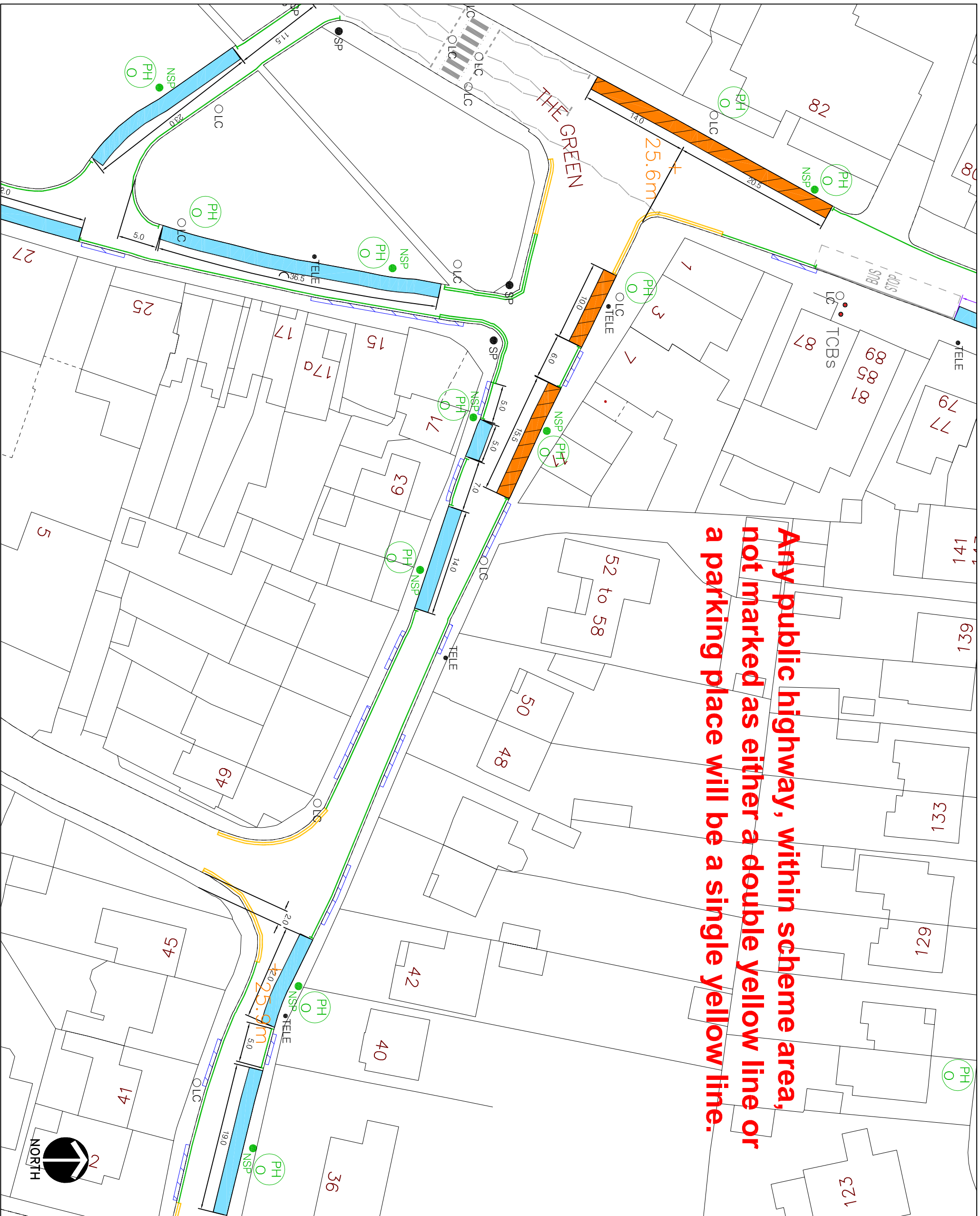
Project
West Drayton
Residents Parking Scheme

Description
**New Garden Drive - Permit
Parking & Waiting Restrictions
(Mon-Fri 9am-5pm)**

Scale	Designed	Drawn	Date
			JUN'18

Project No. **WD5** Drawing No. **18** Rev.

Any public highway, within scheme area, not marked as either a double yellow line or a parking place will be a single yellow line.



KEY	
	EXISTING YELLOW LINE
	NEW SINGLE YELLOW LINE & TERMINAL
	NEW DOUBLE YELLOW LINE & TERMINAL
	PAY AND DISPLAY AND PERMIT HOLDERS
	PERMIT HOLDER ONLY BAY
	PAY & DISPLAY BAY
	BUSINESS, PERMIT HOLDER ONLY BAY
	LOADING BAY
	DISABLED BAY
	MOTORCYCLE BAY
	CROSSOVER
	PERMIT HOLDER ONLY SIGN
	PERMIT OR TICKET HOLDER
	PAY AT METER - DISPLAY TICKET SIGN
	PAY HERE - DISPLAY TICKET SIGN
	BUSINESS PERMIT HOLDER SIGN
	DISABLED PARKING BAY SIGN
	LOADING ONLY BAY SIGN
	MOTORCYCLES ONLY BAY SIGN
	ZONE ENTRY SIGN
	ZONE EXIT SIGN
	PARKING PLACES ARE DISTANCED 10m FROM CORNERS UNLESS OTHERWISE STATED
	PARKING BAYS ARE 2m WIDE UNLESS NOTED
	EXTENT OF PRIVATE ROADS

This map is based upon Ordnance Survey material with the permission of Ordnance Survey on behalf of the Controller of Her Majesty's Stationary Office. Crown copyright. Unauthorised reproduction infringes Crown copyright and may lead to prosecution or civil proceedings.

London Borough of Hillingdon 100019283 ©2011

HILLINGDON
LONDON

TRANSPORT & PROJECTS
PLANNING, ENVIRONMENT, EDUCATION AND
AND COMMUNITY SERVICES DIRECTORATE
Civic Centre 4th/5th, High Street, Uxbridge, UB8 3LW
Tel No. 01895 277008/01895 250676

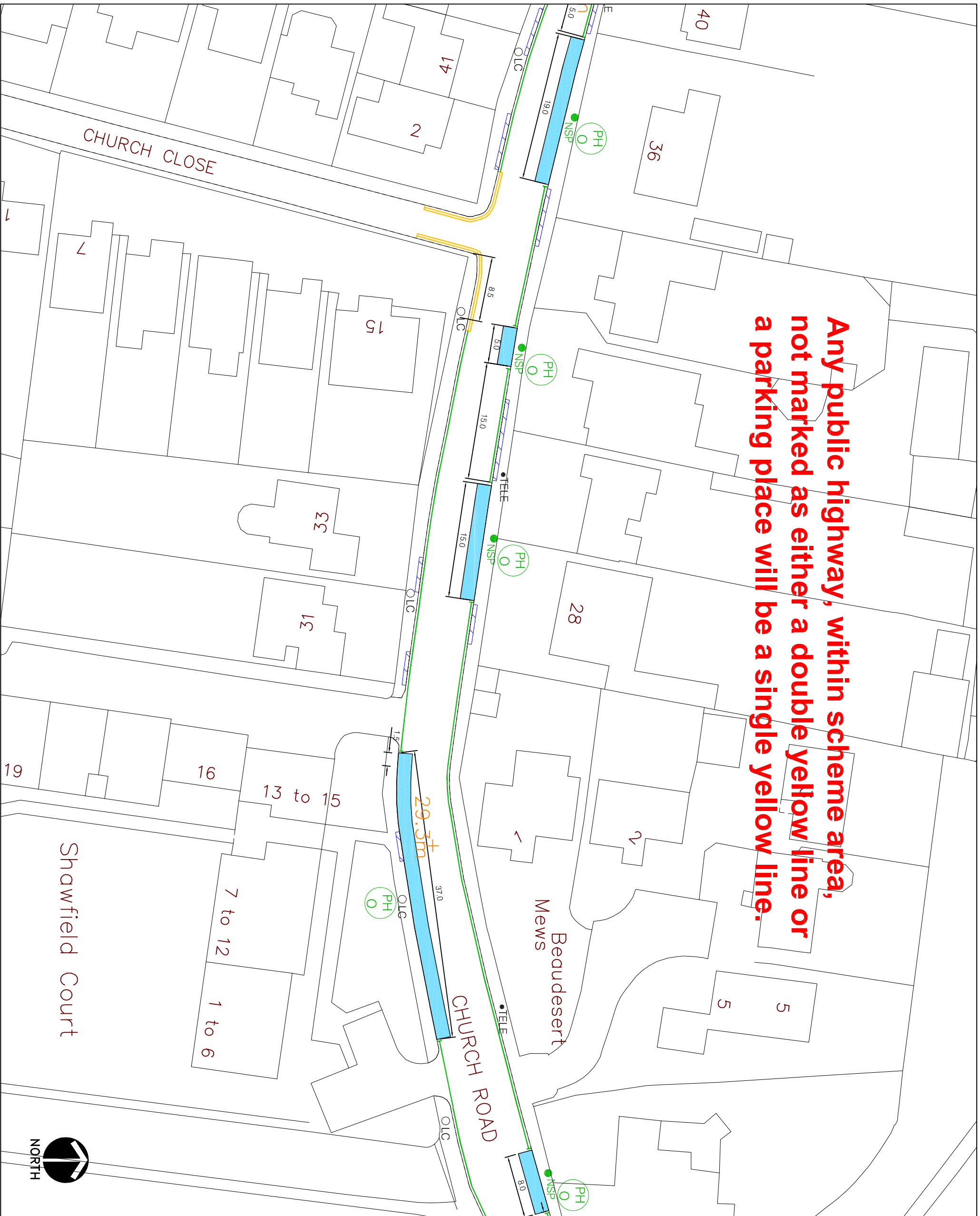
Project
West Drayton
Residents Parking Scheme

Description
**Church Road - Permit Parking
& Waiting Restrictions
(Mon-Fri 9am-5pm) - 1 of 4**

Scale	Designed	Drawn	Date
			JUN'18

Project No. **WD5** Drawing No. **19** Rev.

Any public highway, within scheme area, not marked as either a double yellow line or a parking place will be a single yellow line.



KEY	
	EXISTING YELLOW LINE
	NEW SINGLE YELLOW LINE & TERMINAL
	NEW DOUBLE YELLOW LINE & TERMINAL
	PAY AND DISPLAY AND PERMIT HOLDERS
	PERMIT HOLDER ONLY BAY
	PAY & DISPLAY BAY
	BUSINESS, PERMIT HOLDER ONLY BAY
	LOADING BAY
	DISABLED BAY
	MOTORCYCLE BAY
	CROSSOVER
	PERMIT HOLDER ONLY SIGN
	PERMIT OR TICKET HOLDER
	PAY AT METER - DISPLAY TICKET SIGN
	PAY HERE - DISPLAY TICKET SIGN
	BUSINESS PERMIT HOLDER SIGN
	DISABLED PARKING BAY SIGN
	LOADING ONLY BAY SIGN
	MOTORCYCLES ONLY BAY SIGN
	ZONE ENTRY SIGN
	ZONE EXIT SIGN
	PARKING PLACES ARE DISTANCED 10m FROM CORNERS UNLESS OTHERWISE STATED
	PARKING BAYS ARE 2m WIDE UNLESS NOTED
	EXTENT OF PRIVATE ROADS

This map is based upon Ordnance Survey material with the permission of Ordnance Survey on behalf of the Controller of Her Majesty's Stationary Office © Crown copyright. Unauthorised reproduction infringes Crown copyright and may lead to prosecution or civil proceedings.
 London Borough of Hillingdon 100019283 ©2011

HILLINGDON
 TRANSPORT & PROJECTS
 PLANNING, ENVIRONMENT, EDUCATION AND
 AND COMMUNITY SERVICES DIRECTORATE
 CIVIC CENTRE 4W/05, HIGH STREET, UXBIDGE, URB 11W
 Tel No. 01895 277008/01895 250676

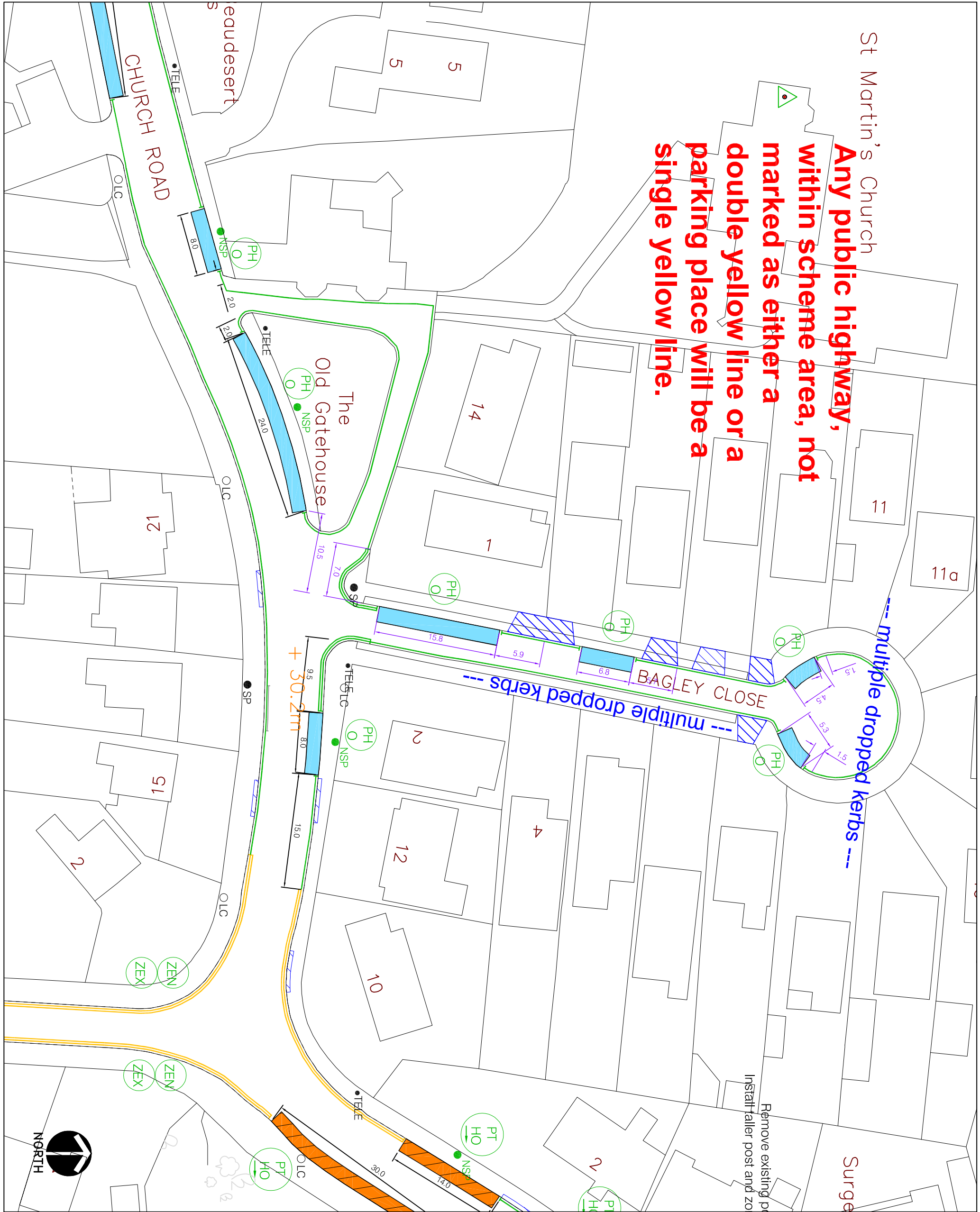
Project
 West Drayton
 Residents Parking Scheme

Description
Church Road - Permit Parking & Waiting Restrictions (Mon-Fri 9am-5pm) - 2 of 4

Scale	Designed	Drawn	Date
			JUN'18
Project No.	Drawing No.	Rev.	
WD5	20		



St Martin's Church
Any public highway, within scheme area, not marked as either a double yellow line or a parking place will be a single yellow line.



KEY

	EXISTING YELLOW LINE
	NEW SINGLE YELLOW LINE & TERMINAL
	NEW DOUBLE YELLOW LINE & TERMINAL
	PAY AND DISPLAY AND PERMIT HOLDERS
	PERMIT HOLDER ONLY BAY
	PAY & DISPLAY BAY
	BUSINESS, PERMIT HOLDER ONLY BAY
	LOADING BAY
	DISABLED BAY
	MOTORCYCLE BAY
	CROSSOVER
	PERMIT HOLDER ONLY SIGN
	PERMIT OR TICKET HOLDER
	PAY AT METER - DISPLAY TICKET SIGN
	PAY HERE - DISPLAY TICKET SIGN
	BUSINESS PERMIT HOLDER SIGN
	DISABLED PARKING BAY SIGN
	LOADING ONLY BAY SIGN
	MOTORCYCLES ONLY BAY SIGN
	ZONE ENTRY SIGN
	ZONE EXIT SIGN
	PARKING PLACES ARE DISTANCED 10m FROM CORNERS UNLESS OTHERWISE STATED
	PARKING BAYS ARE 2m WIDE UNLESS NOTED
	EXTENT OF PRIVATE ROADS

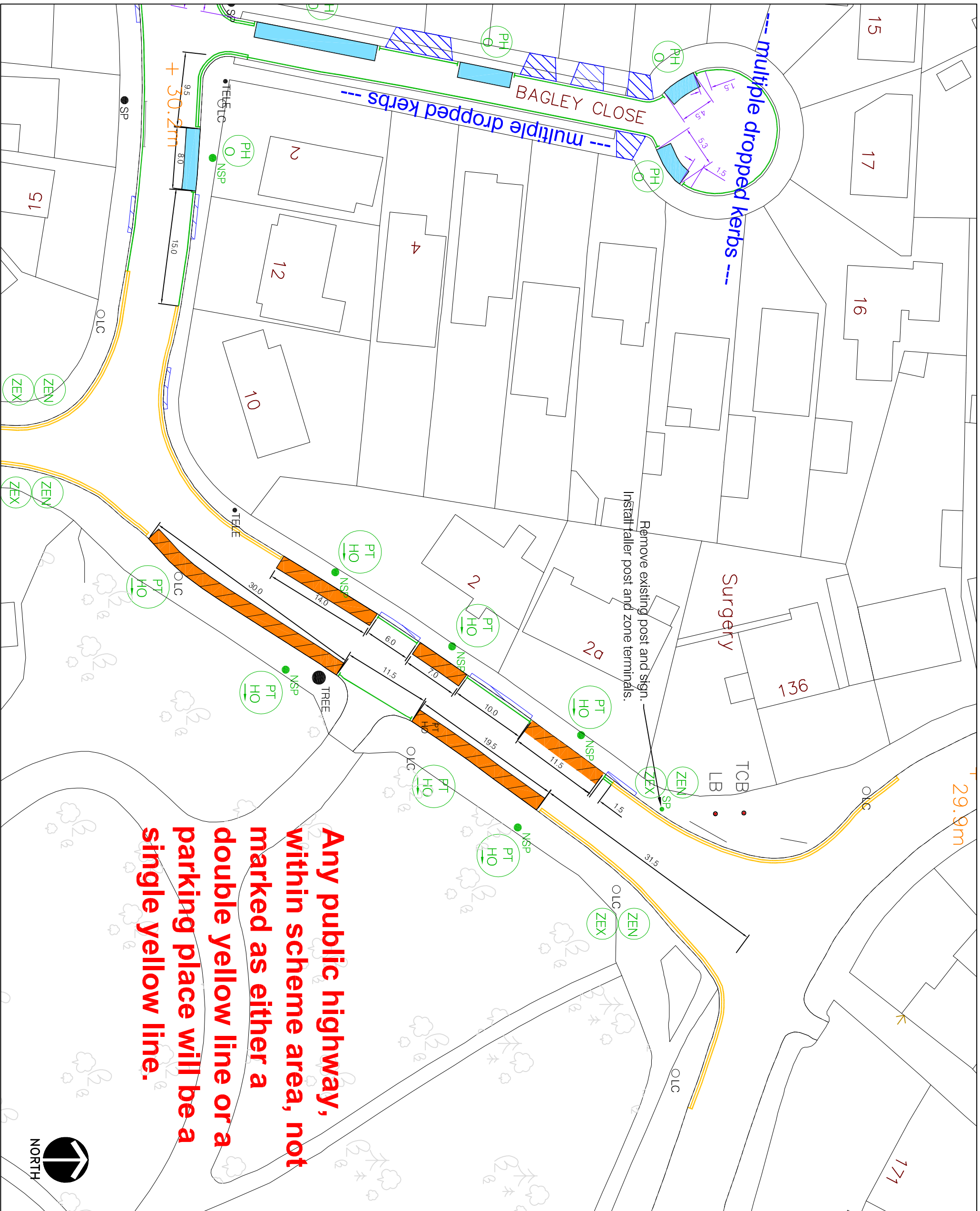
This map is based upon Ordnance Survey material with the permission of Ordnance Survey on behalf of the Controller of Her Majesty's Stationary Office. Crown copyright. Unauthorised reproduction infringes Crown copyright and may lead to prosecution or civil proceedings.
 London Borough of Hillingdon 100019283 ©2011

HILLINGDON
 LONDON
 TRANSPORT & PROJECTS
 PLANNING, ENVIRONMENT, EDUCATION AND
 AND COMMUNITY SERVICES DIRECTORATE
 CMC CENTRE 44/05A HIGH STREET, UXTON, OX8 1UW
 Tel No. 01895 27050/01895 25076

Project
 West Drayton
 Residents Parking Scheme

Description
**Church Road & Bagley Close -
 Permit Parking & Waiting
 Restrictions
 (Mon-Fri 9am-5pm) - 3 of 4**

Scale	Designed	Drawn	Date
			JUN'18
Project No.	Drawing No.	Rev.	
WD5	21		



Any public highway, within scheme area, not marked as either a double yellow line or a parking place will be a single yellow line.

KEY	
	EXISTING YELLOW LINE
	NEW SINGLE YELLOW LINE & TERMINAL
	NEW DOUBLE YELLOW LINE & TERMINAL
	PAY AND DISPLAY AND PERMIT HOLDERS
	PERMIT HOLDER ONLY BAY
	PAY & DISPLAY BAY
	BUSINESS, PERMIT HOLDER ONLY BAY
	LOADING BAY
	DISABLED BAY
	MOTORCYCLE BAY
	CROSSOVER
	PERMIT HOLDER ONLY SIGN
	PERMIT OR TICKET HOLDER
	PAY AT METER - DISPLAY TICKET SIGN
	PAY HERE - DISPLAY TICKET SIGN
	BUSINESS PERMIT HOLDER SIGN
	DISABLED PARKING BAY SIGN
	LOADING ONLY BAY SIGN
	MOTORCYCLES ONLY BAY SIGN
	ZONE ENTRY SIGN
	ZONE EXIT SIGN
	PARKING PLACES ARE DISTANCED 10m FROM CORNERS UNLESS OTHERWISE STATED
	PARKING BAYS ARE 2m WIDE UNLESS NOTED
	EXTENT OF PRIVATE ROADS

This map is based upon Ordnance Survey material with the permission of Ordnance Survey on behalf of the Controller of Her Majesty's Stationary Office. Crown copyright. Unauthorised reproduction infringes Crown copyright and may lead to prosecution or civil proceedings.
 London Borough of Hillingdon 100019283 ©2011

HILLINGDON
 TRANSPORT & PROJECTS
 PLANNING, ENVIRONMENT, EDUCATION AND
 AND COMMUNITY SERVICES DIRECTORATE
 OMC CENTRE 4W/05, HIGH STREET, UXBRODE, UB8 1UW
 Tel No. 01895 277009/01895 250676

Project
 West Drayton
 Residents Parking Scheme

Description
 Church Road - Permit Parking
 & Waiting Restrictions
 (Mon-Fri 9am-5pm) - 4 of 4

Scale
 Designed Drawn Date
 Project No. **WD5** Drawing No. **22** Rev.
 JUN'18

