

LONDON BOROUGH OF HILLINGDON
THE HILLINGDON (WAITING AND LOADING RESTRICTION)
(CONSOLIDATION) ORDER 1994 (AMENDMENT) ORDER 2018
THE HILLINGDON (FREE PARKING PLACES) (DISABLED PERSONS)
TRAFFIC ORDER 2015 (AMENDMENT) ORDER 2018

Hillingdon Council gives notice that it proposes to make these Orders which will:

1. Impose 'at any time' waiting restrictions in sections of road as set out in the Schedule of this notice.

2. Install blue badge disabled parking bays at the following locations:

- i) Outside No. 10 Hayman Crescent, Hayes
- ii) Outside No. 11 Mead Way, Ruislip
- iii) Outside No. 197 Ryefield Avenue, Hillingdon
- iv) Outside No. 10 Linden Avenue, Ruislip
- v) Outside No. 46 Woodville Gardens, Ruislip
- vi) Outside No. 87 Silverdale Gardens, Hayes
- vii) Opposite No. 47 Ashdown Road, Uxbridge
- viii) Outside No. 8a Juniper Way, Hayes
- ix) Outside No. 36 Westbourne Close, Hayes
- x) Outside No. 234 Lansbury Drive, Hayes
- xi) Outside No. 60 Colham Avenue, Yiewsley

3. Remove the following redundant blue badge disabled parking bays:

- i) Outside No. 8 Wentworth Crescent, Hayes
- ii) Outside No. 45 Botwell Lane, Hayes
- iii) Outside No. 123 Sutton Court Road, Hillingdon
- iv) Outside No. 61 Stowe Crescent, Ruislip
- v) Outside No. 15 Mount Road, Hayes
- vi) Outside No. 53 Ashwood Avenue, Hillingdon
- vii) Outside No. 13 Westbourne Road, Hayes
- viii) Outside No. 11 Raeburn Road, Hayes
- ix) Outside No. 261 Coldharbour Lane, Hayes
- x) Outside No. 18 Romney Road, Hayes
- xi) Outside No. 9 Albert Road, West Drayton
- xii) Outside No. 8 Mount Pleasant, Harefield

4. Impose 'at any time' loading restrictions to all existing waiting restrictions throughout Lakeside Close, Ruislip.

Copies of the notice of proposals, proposed Orders together with full details, plans and the Council's statement of reasons for the proposals can be seen at Botwell Green, Charville, Eastcote, Harefield, Harlington, Hayes End, Northwood Hills, Oak Farm, Ruislip, Ruislip Manor, South Ruislip, West Drayton, Yeading and Yiewsley libraries and by appointment at, Civic Centre, Uxbridge during normal office hours until 27th June 2018. Further information can be obtained by telephoning Residents Services on 01895 277879. If you wish to comment on, or object to the proposals please write by 27th June 2018, stating grounds for objection and your home address to Transport & Projects, Residents Services, Civic Centre, Uxbridge, Middlesex UB8 1UW quoting reference 3N/04/06/06/18. Dated this the 6th day of June 2018.

JEAN PALMER,

Deputy Chief Executive & Corporate Director of Residents Services.

SCHEDULE 1 - Proposed 'at any time' waiting restrictions

BOTWELL LANE, HAYES

- i) Extend the existing double yellow lines on the northeast side of Botwell Lane from the junction with Church Road to outside No. 22 Botwell Lane.
- ii) On the southwest side of Botwell Lane from the junction with Church Road up to the start of the disable bay outside No. 45 Botwell Lane.

BROADWATER GARDENS, HAREFIELD - At the junction with Hinkley Close

HINKLEY CLOSE, HAREFIELD - At the junction with Broadwater Gardens

BOLDMERE ROAD, EASTCOTE - At the junction with Chandos Road.

CHANDOS ROAD, EASTCOTE - At the junction with Boldmere Road.

CHICHESTER AVENUE, RUISLIP - Extend the existing double yellow lines southeast of the junction with Seaford Close by 3.6 metres.

COLUMBIA AVENUE, EASTCOTE - On all sides of the junction adjacent to Nos. 22 and 39 Columbia Avenue.

CORONATION ROAD, HAYES - At the junction with Roseville Road.

ROSEVILLE ROAD, HAYES

i) At the junction with Coronation Road.

ii) Outside Nos. 79 and 81 Roseville Road.

DAWLEY AVENUE, HAYES - At the junction with West Drayton Road.

ELMBRIDGE DRIVE, EASTCOTE - At the junction with River Close.

RIVER CLOSE, EASTCOTE - At the junction with Elmbridge Drive.

FELLOWES CLOSE, HAYES - Opposite Nos. 13 to 16 Fellowes Close.

GORSE WALK, YIEWSLEY - At the junction with Lowdell Close.

LOWDELL CLOSE, YIEWSLEY - At the junction with Gorse Walk.

HAMILTON ROAD, HAYES - On the southwest side of the road near the junction with Hughes Road.

HUGHES ROAD, HAYES - On the northwest side of the road, southwest of the junction with Hamilton Road.

HUNTERS GROVE, HAYES - Extend the existing double yellow lines outside No. 82 Hunters Grove by 11.2 metres.

LOTHIAN AVENUE, HAYES - Across the entrance of the parking area outside Nos. 60a, 60b, 62a and 62b Lothian Avenue.

VICTORIA ROAD, RUISLIP - Either side of the entrance of the access road adjacent to No. 514 Victoria Road.

ST PETERS ROAD, UXBRIDGE - On the inside of the corner next to No. 75 St Peters Road.

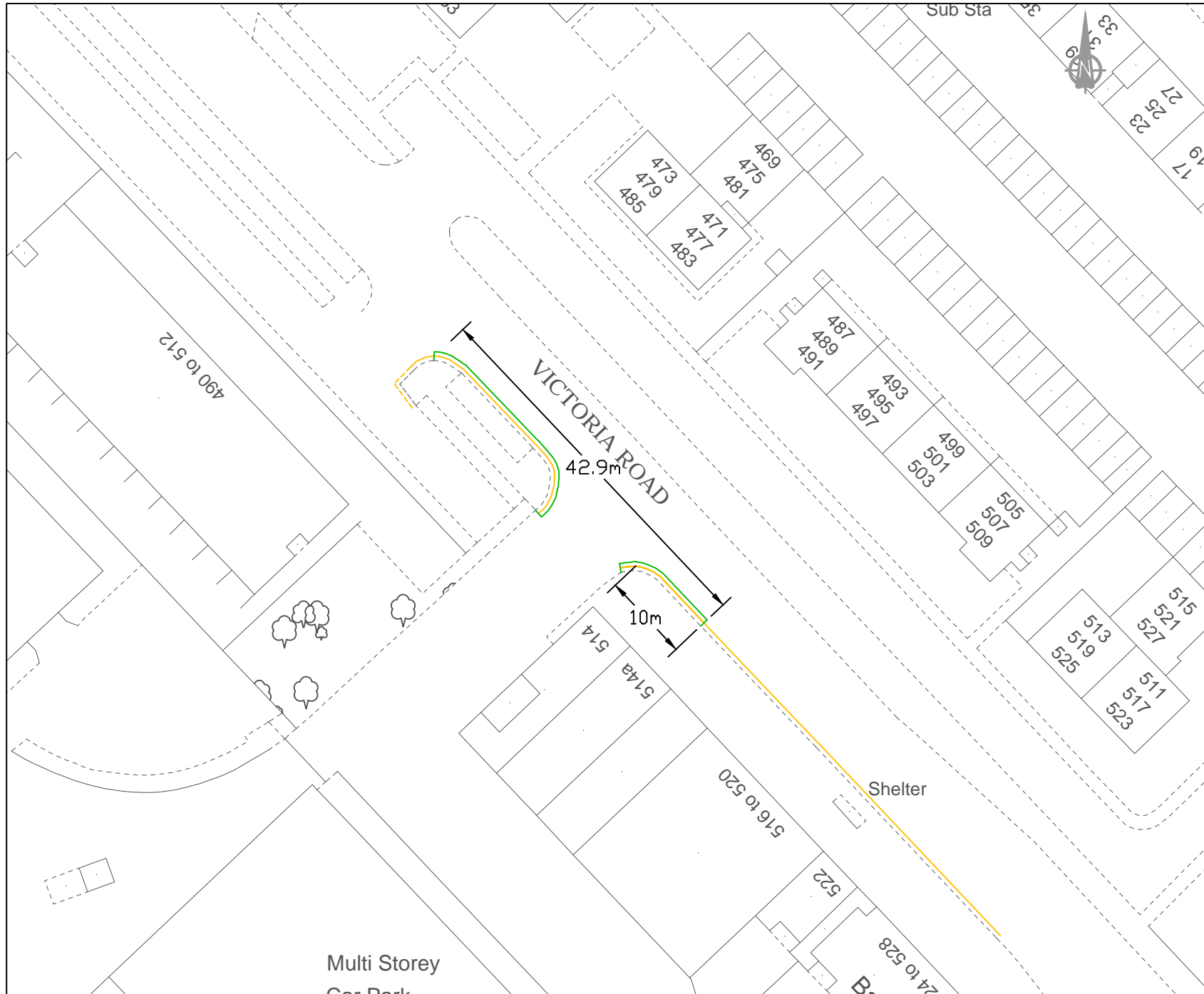
GERRARD GARDENS, PINNER - On the inside of the corner next to No. 2 Gerrard Gardens.



DEANE WAY, EASTCOTE - On the corner outside No. 111 Hawthorne Avenue and Nos. 45 and 47 Deane Way.

STATEMENT OF REASONS

The proposed disabled parking bays are intended to benefit disabled people by providing parking bays for the sole use of "blue badge" holders. Redundant bays will be removed to provide more parking for residents and their visitors.

The proposed installation of waiting and loading restrictions are intended to remove obstructive parking to assist the free flow of traffic and promote road safety. All proposals have been agreed in principle by the Cabinet Member for Planning, Transportation and Recycling to proceed to formal consultation.



- DYLT
 Proposed double yellow line
- SYLT
 Existing single yellow line

This map is based upon Ordnance Survey material with the permission of Ordnance Survey on behalf of the Controller of Her Majesty's Stationery Office © Crown copyright. Unauthorised reproduction infringes Crown copyright and may lead to prosecution or civil proceedings.
 London Borough of Hillingdon 100019283 2018



HILLINGDON
 LONDON

Project
ROAD SAFETY PROGRAMME

Description
 Victoria Road, Ruislip

Scale N.T.S	Drawn CH 05/18	Checked
Paper Size A4	Drawing No. RSPD1	Rev. A

ITEM 1



 PROPOSED DOUBLE YELLOW LINES

This map is based upon Ordnance Survey material with the permission of Ordnance Survey on behalf of the Controller of Her Majesty's Stationary Office © Crown copyright. Unauthorised reproduction infringes Crown copyright and may lead to prosecution or civil proceedings.
London Borough of Hillingdon 100019283 2018



HILLINGDON
LONDON

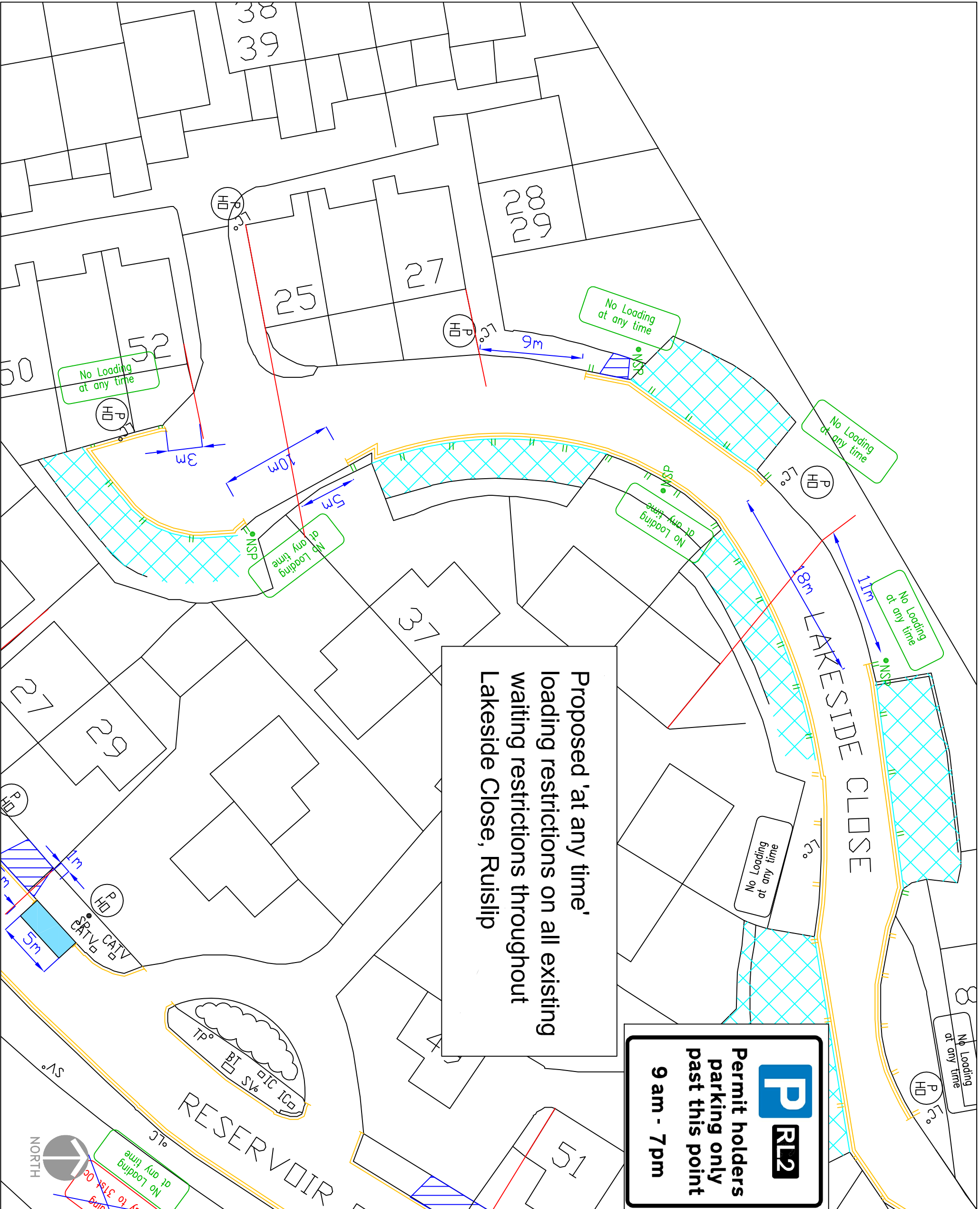
Project
ROAD SAFETY PROGRAMME

Description
Lothian Avenue, Hayes

Scale N.T.S	Drawn RC.	04/18	Checked
Paper Size A4	Drawing No. RSPD1	Rev.	



ITEM 4



Proposed 'at any time'
loading restrictions on all existing
waiting restrictions throughout
Lakeside Close, Ruislip

RL2
**Permit holders
parking only
past this point
9 am - 7 pm**

- KEY**
- EXISTING YELLOW LINE
 - BURN OFF ROAD MARKING
 - PROPOSED 'AT ANY TIME' LOADING RESTRICTIONS
 - PERMIT HOLDER ONLY BAY
 - DISABLED BAY
 - CROSSOVER
 - SIGNPOST
 - NSP NEW SIGNPOST
 - OLC LAMP COLUMN
 - PH PERMIT HOLDER ONLY SIGN

This map is based upon Ordnance Survey material with the permission of Ordnance Survey on behalf of the Controller of Her Majesty's Stationery Office © Crown copyright. Unauthorised reproduction infringes Crown copyright and may lead to prosecution or civil proceedings.
London Borough of Hillingdon 100019283 ©2018



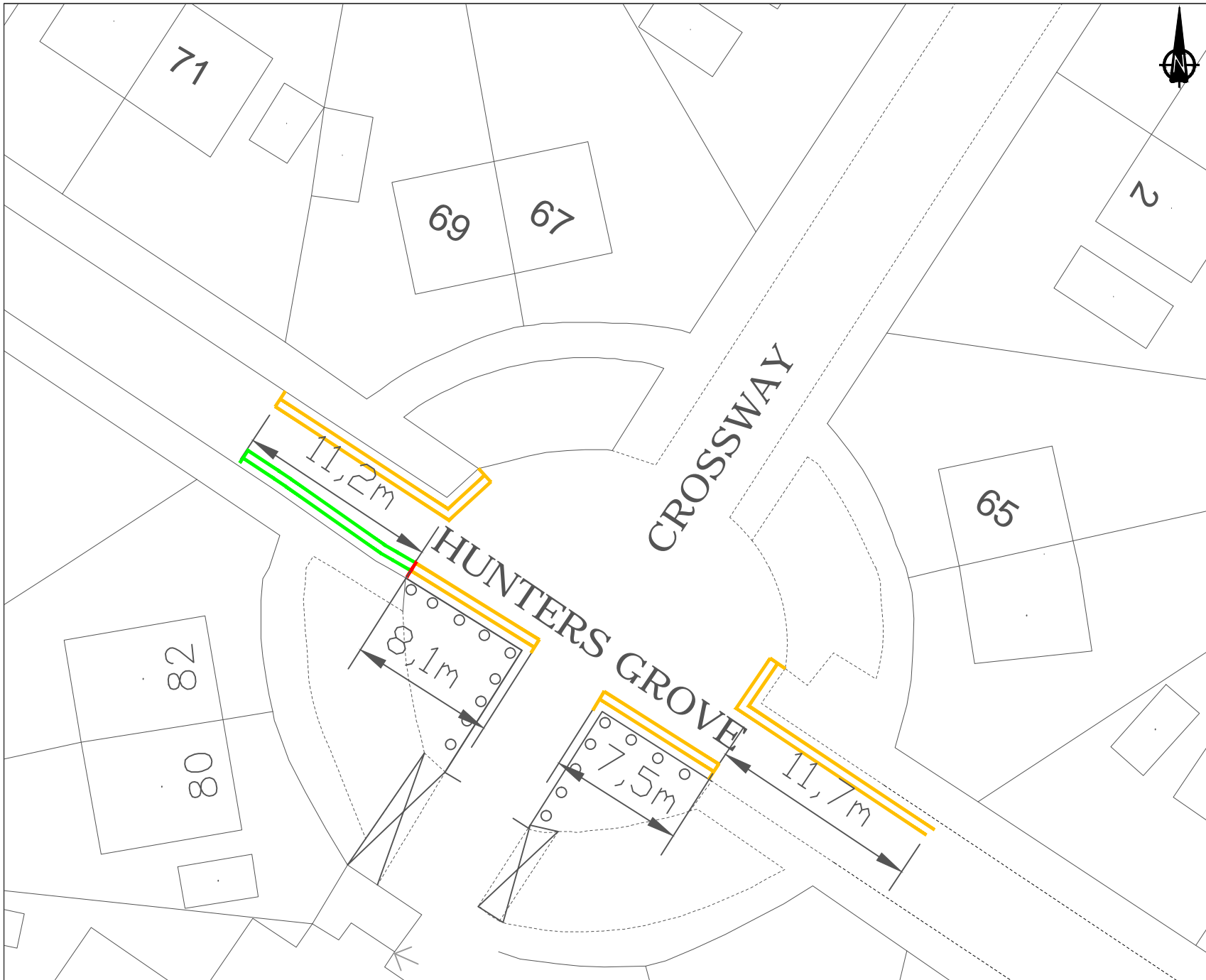
HILLINGDON
LONDON



TRANSPORT & PROJECTS
RESIDENTS SERVICES DIRECTORATE
Civic Centre, 4th Floor, Hill Street, Uxbridge, UB8 3PH
Tel: 01895 277000/01895 280970

Project
**Ruislip Lido
PMS**

Description
**Proposed
loading restrictions
Lakeside Close**

Scale	NTS	Designed	SA	Drawn	RC	Date	15/05/18
-------	-----	----------	----	-------	----	------	----------



-  PROPOSED DOUBLE YELLOW LINES
-  EXISTING DOUBLE YELLOW LINES

This map is based upon Ordnance Survey Survey material with the permission of Ordnance Survey on behalf of the Controller of Her Majesty's Stationary Office © Crown copyright. Unauthorised reproduction infringes Crown copyright and may lead to prosecution or civil proceedings.
London Borough of Hillingdon 100019283 2018



HILLINGDON
LONDON

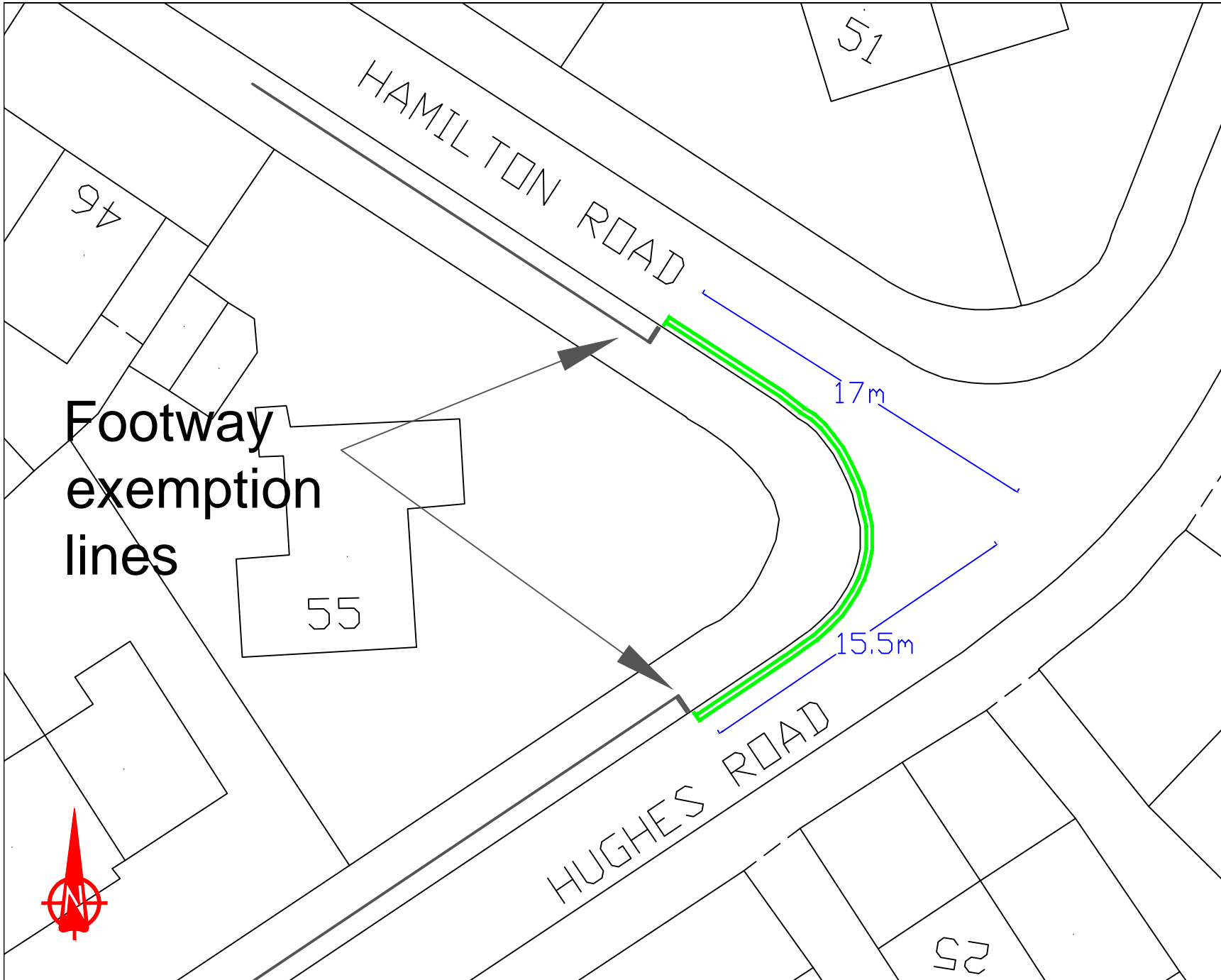
Project
ROAD SAFETY PROGRAMME

Source
RSP/CAD drawings/Minet Drive-Halsway

Description
Hunters Grove, Hayes

Scale	Drawn	Checked
N.T.S	RC	04/18
Paper Size	Drawing No.	Rev.
A4	RSPD1	

ITEM 14



Notes:



Proposed 'At Any Time' waiting restrictions

This map is based upon Ordnance Survey material with the permission of Ordnance Survey on behalf of the Controller of Her Majesty's Stationery Office © Crown copyright. Unauthorised reproduction infringes Crown copyright and may lead to prosecution or civil proceedings.
London Borough of Hillingdon 100019283 2017



HILLINGDON
LONDON

Project

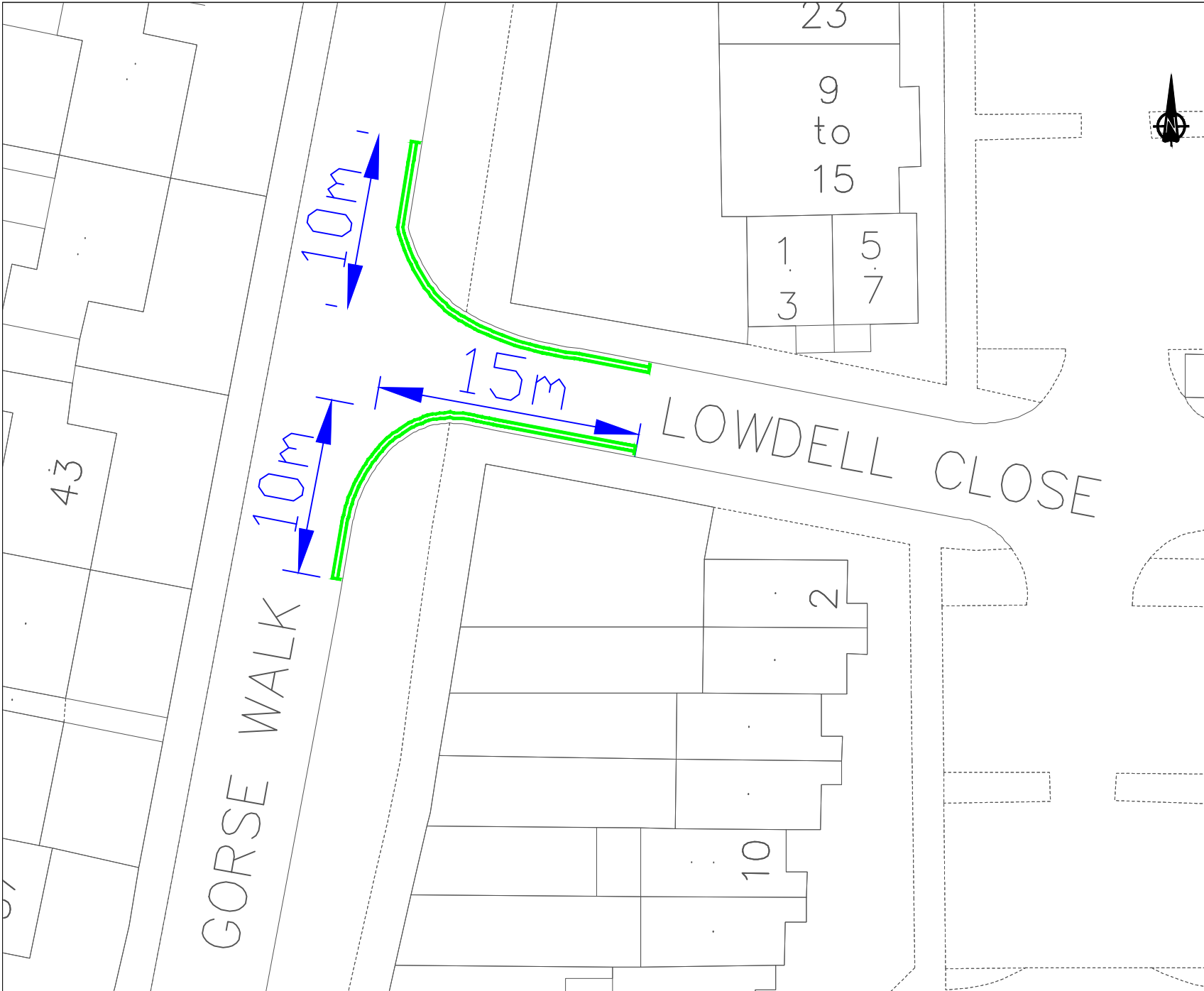
Hughes Road/Hamilton Road, Hayes

Description

Scale	Drawn	(Initials/Date)	Checked	(Initials/Date)
N.T.S	RC	12/17		

Project No.	Drawing No.	Rev.

ITEM 17 & 18



Proposed double yellow lines

This map is based upon Ordnance Survey material with the permission of Ordnance Survey on behalf of the Controller of Her Majesty's Stationary Office © Crown copyright. Unauthorised reproduction infringes Crown copyright and may lead to prosecution or civil proceedings.
London Borough of Hillingdon 100019283 2018



HILLINGDON
LONDON

Project
Road Safety Programme

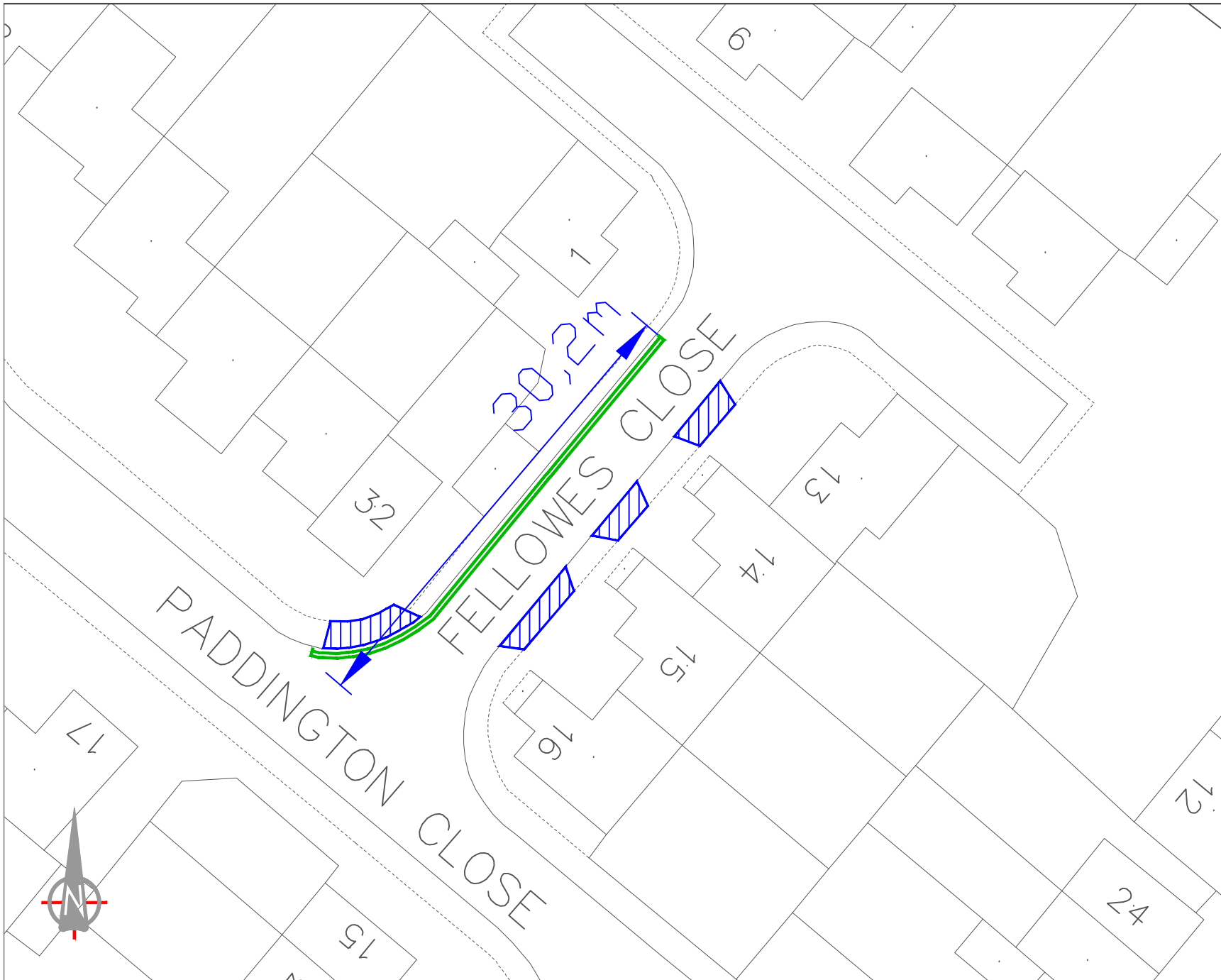
Source
RSP/CADdrawings/Royal Lane,Falling lane

Description
Gorse Walk / Lowdell Close, Hillingdon

Scale	Drawn	Checked
N.T.S	RC	04/18

Paper Size	Drawing No.	Rev.
A4	RSPD1	

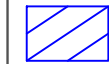
ITEM 19 & 20



Notes:



Proposed 'at any time' waiting restrictions (double yellow lines)



Dropped kerb

This map is based upon Ordnance Survey material with the permission of Ordnance Survey on behalf of the Controller of Her Majesty's Stationery Office © Crown copyright. Unauthorised reproduction infringes Crown copyright and may lead to prosecution or civil proceedings.
London Borough of Hillingdon 100019283 2018



HILLINGDON
LONDON

Project

Proposed double yellow lines

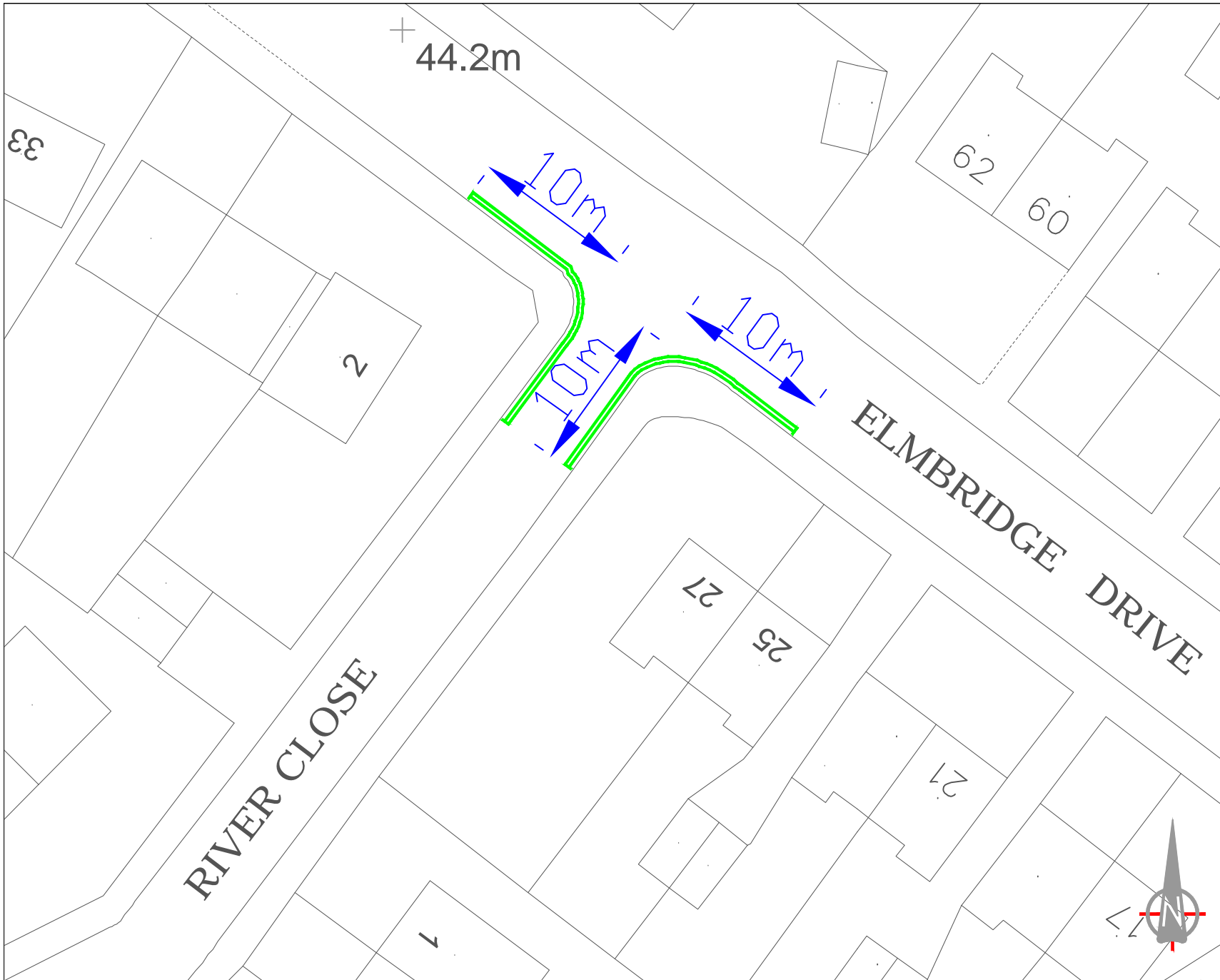
Description

Fellowes Close, Hayes

Scale	Drawn	(Initials/Date)	Checked	(Initials/Date)
	RC	02/18		

Project No.	Drawing No.	Rev.

ITEM 7



Notes:



Proposed double yellow lines

This map is based upon Ordnance Survey material with the permission of Ordnance Survey on behalf of the Controller of Her Majesty's Stationary Office © Crown copyright. Unauthorised reproduction infringes Crown copyright and may lead to prosecution or civil proceedings. London Borough of Hillingdon 100019283 2018



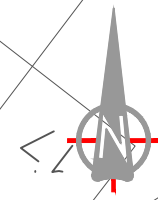
Project
ROAD SAFETY PROGRAMME

Source
RSP/CAD drawings/Elmbridge Drive

Description
Elmbridge Drive, Eastcote

Scale	Drawn	(Initials/Date)	Checked	(Initials/Date)
N.T.S	RC	04/18		

Project No.	Drawing No.	Rev.
A4		



ITEM 12 & 13

WEST DRAYTON ROAD



DYLT



PROPOSED DOUBLE YELLOW LINE & TERMINAL

15m

18

2

6L

7

DAWLEY AVENUE

This map is based upon Ordnance Survey material with the permission of Ordnance Survey on behalf of the Controller of Her Majesty's Stationary Office © Crown copyright. Unauthorised reproduction infringes Crown copyright and may lead to prosecution or civil proceedings. London Borough of Hillingdon 100019283 2016



HILLINGDON LONDON

Project

Road safety programme - Proposed "At Any Time" Waiting Restrictions

Description

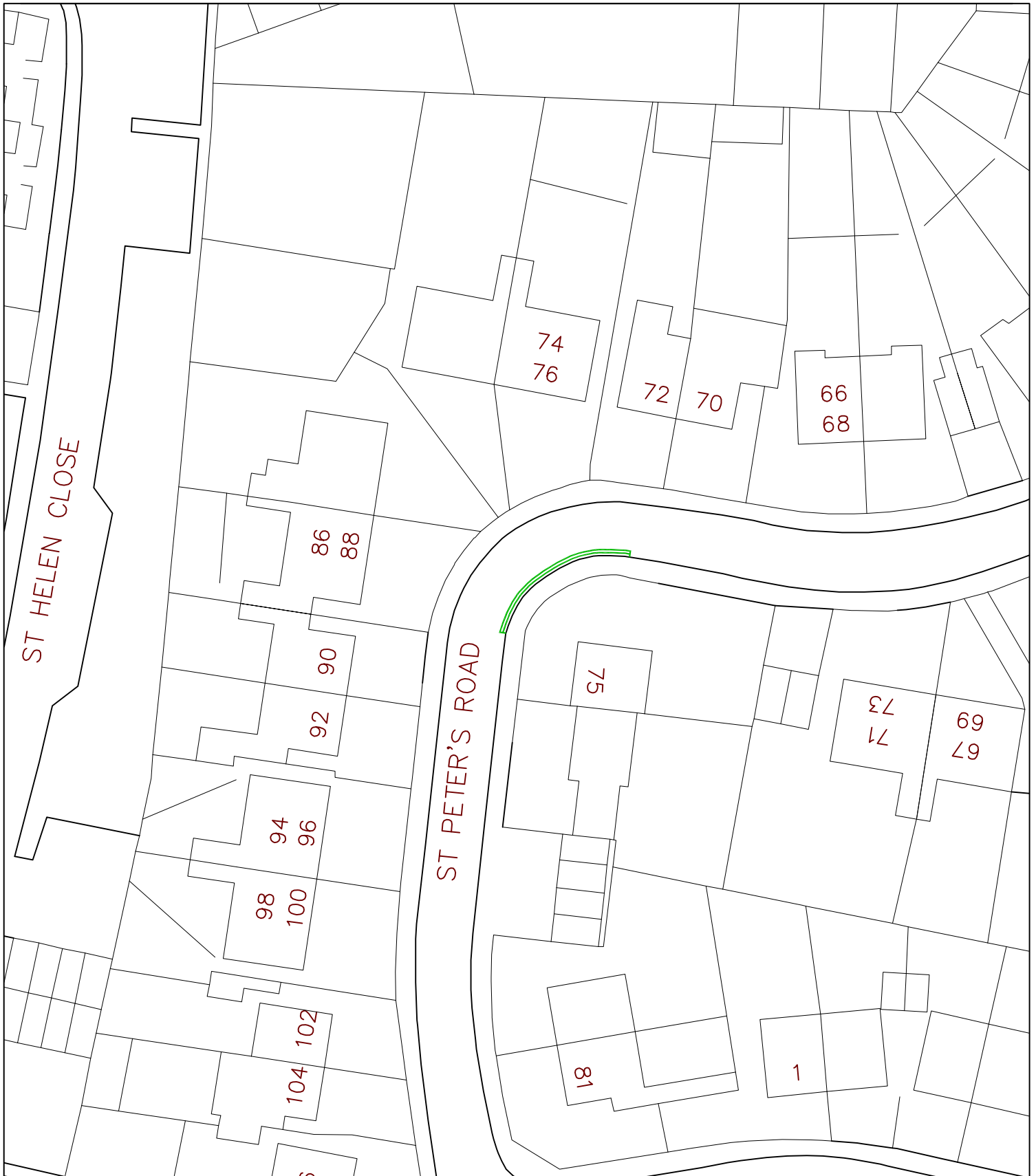
Dawley Avenue, Hillingdon

Scale	Drawn	(Initials/Date)	Checked	(Initials/Date)
N.T.S	RC	04/18		

Project No.	Drawing No.	Rev.
	RSP D1	

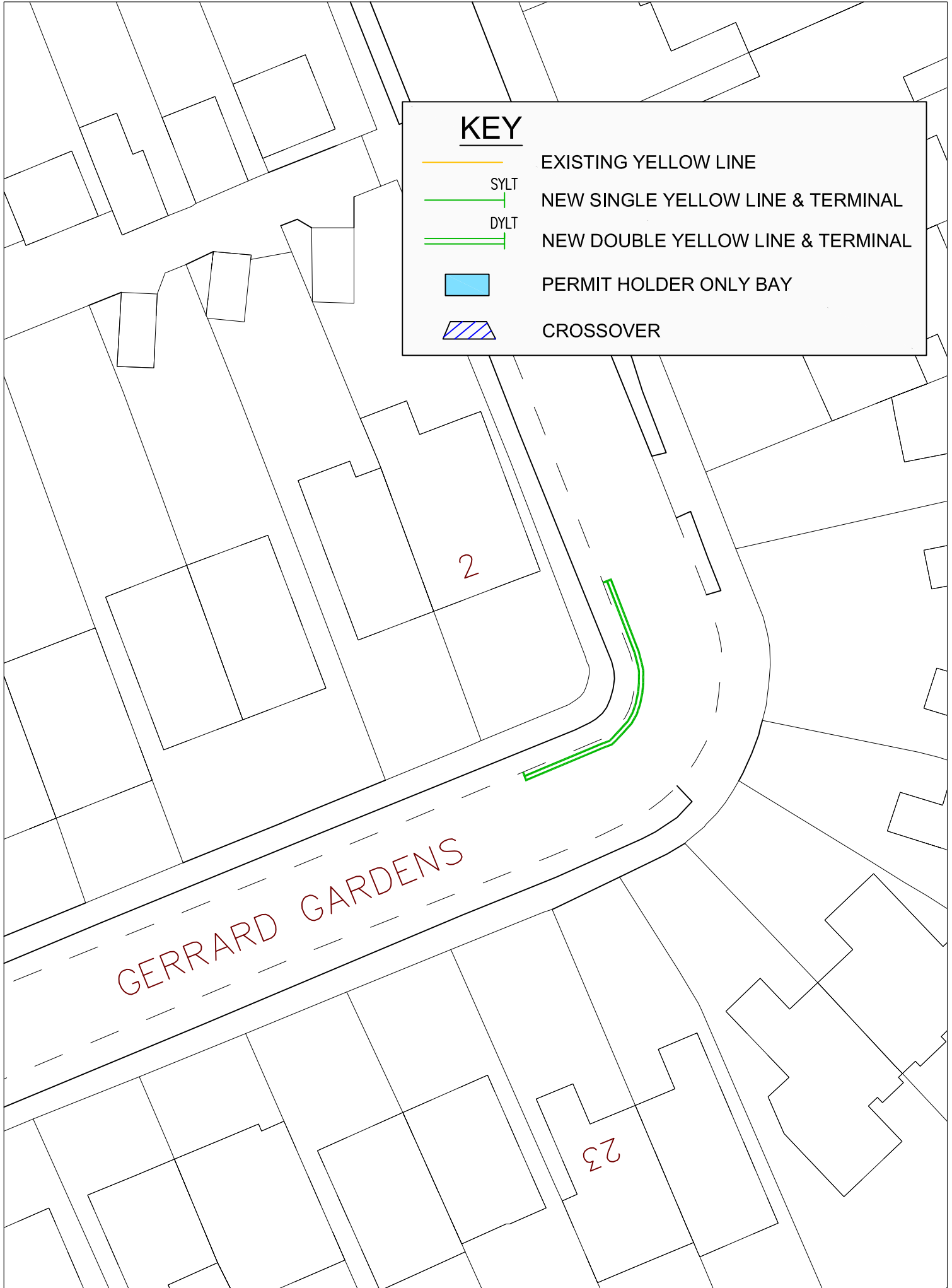


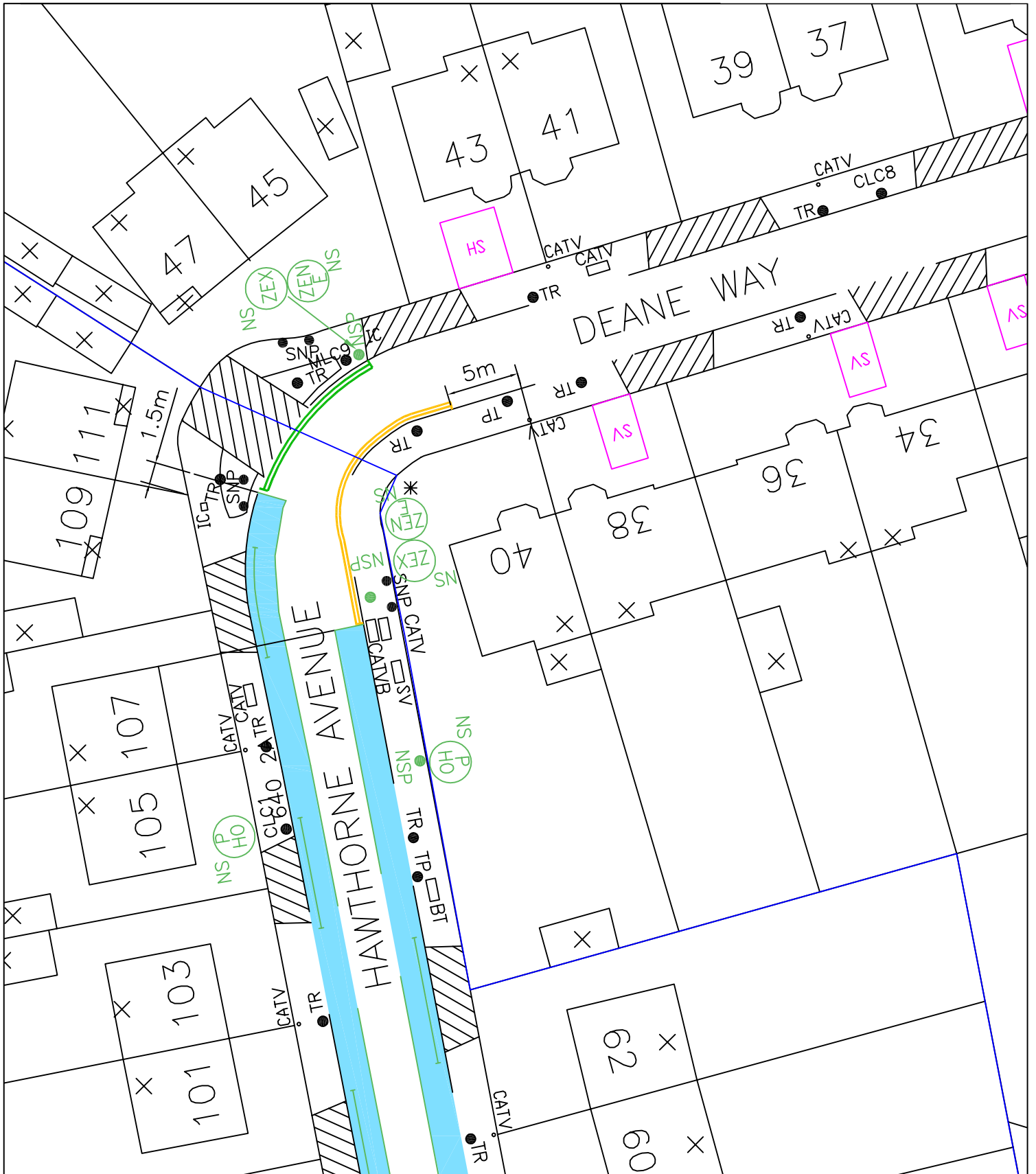
ITEM 15



**Corner of
75 St Peter's Road, Uxbridge**

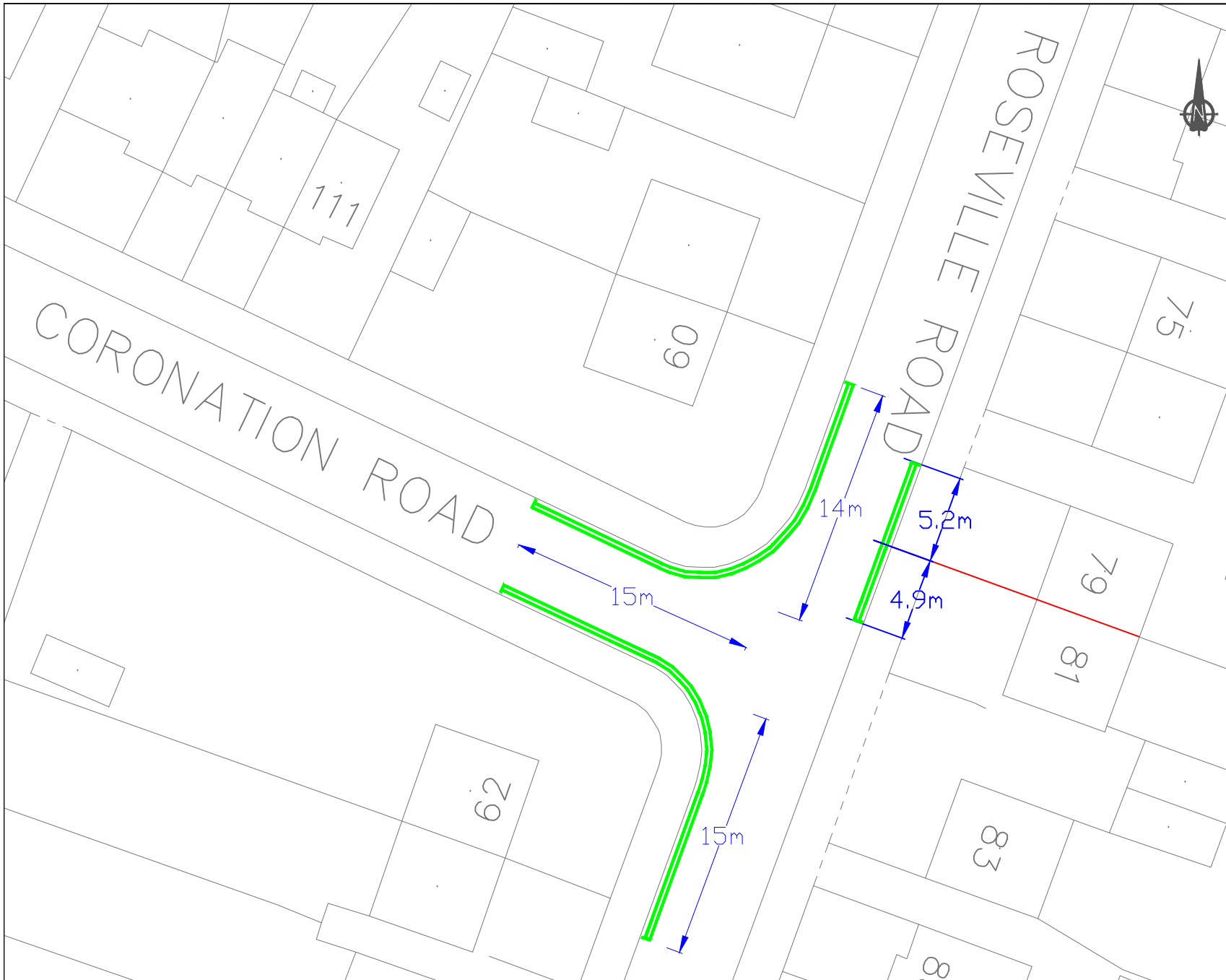
Proposed DYLS to improve safety





Junction of Hawthorne Avenue and Deane Way, Eastcote

Proposed DYLs to improve access and safety



Proposed 'At Any Time' waiting restrictions

This map is based upon Ordnance Survey material with the permission of Ordnance Survey on behalf of the Controller of Her Majesty's Stationery Office © Crown copyright. Unauthorised reproduction infringes Crown copyright and may lead to prosecution or civil proceedings.
London Borough of Hillingdon 100019283 2017



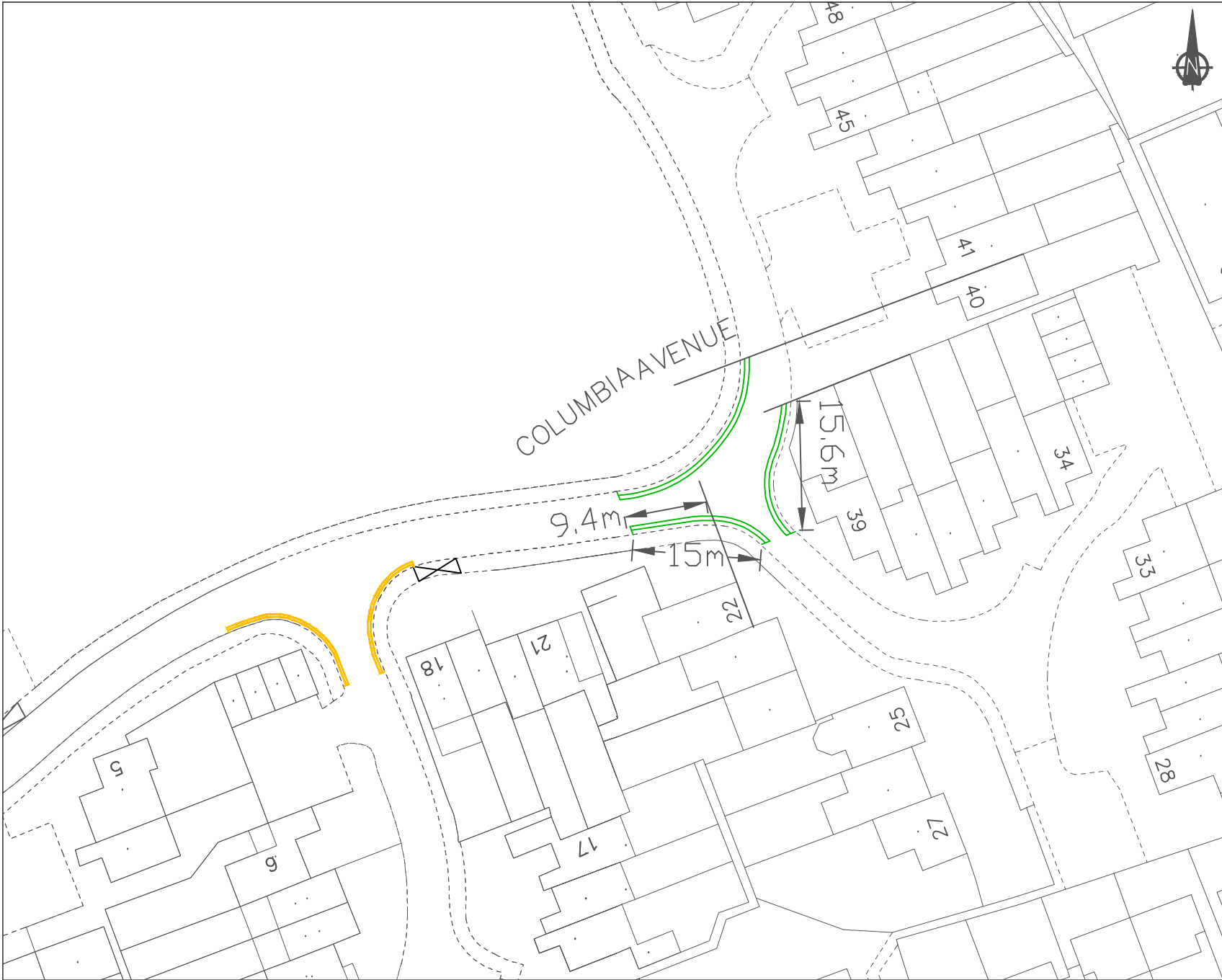
HILLINGDON
LONDON



Project
ROAD SAFETY PROGRAMME

Description
Coronation Road / Roseville Road, Hayes

Scale N.T.S.	Drawn RC.	12/17	Checked
Paper Size A4	Drawing No. RSP		Rev.

ITEM 2 & 3



-  DYL PROPOSED DOUBLE YELLOW LINE & TERMINAL
-  DYL EXISTING DOUBLE YELLOW LINE & TERMINAL

This map is based upon Ordnance Survey material with the permission of Ordnance Survey on behalf of the Controller of Her Majesty's Stationary Office. © Crown copyright. Unauthorised reproduction infringes Crown copyright and may lead to prosecution or civil proceedings.
London Borough of Hillingdon 100019283 2018



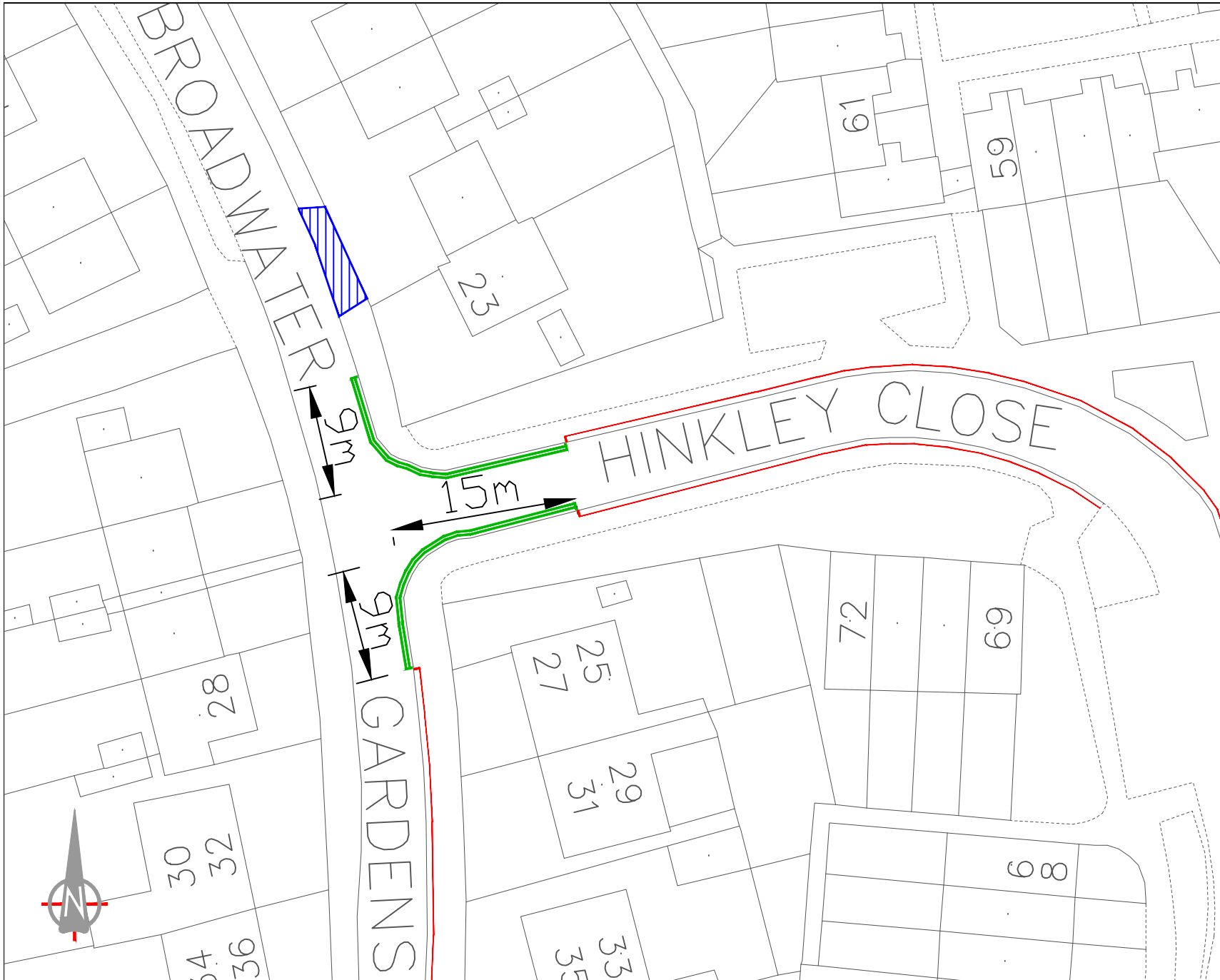
HILLINGDON
LONDON

Project
ROAD SAFETY PROGRAMME

Description
Columbia Avenue, Ruislip

Scale N.T.S	Drawn CH 04/18	Checked
Paper Size A4	Drawing No. RSPD1	Rev. A

ITEM 8



Notes:

DYLS



Proposed double yellow lines



Footway parking

This map is based upon Ordnance Survey material with the permission of Ordnance Survey on behalf of the Controller of Her Majesty's Stationary Office © Crown copyright. Unauthorised reproduction infringes Crown copyright and may lead to prosecution or civil proceedings. London Borough of Hillingdon 100019283 2018



HILLINGDON
LONDON

Project **Road Safety Programme**

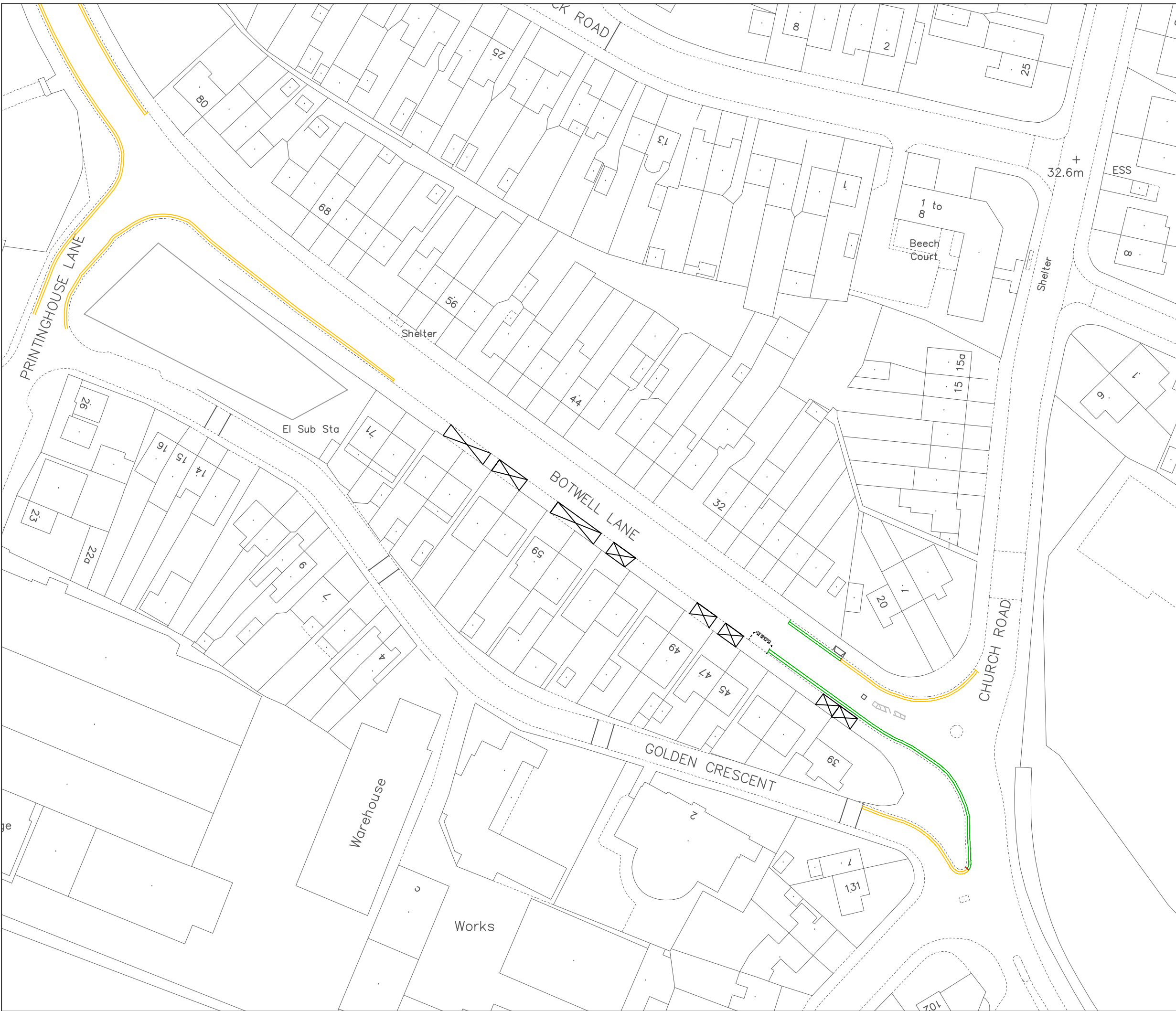
Description
Broadwater Gardens/Hinkley Close,
Harefield

Scale	Drawn (Initials/Date)	Checked (Initials/Date)
NTS	RC 04/18	

Project No.	Drawing No.	Rev.
	RSPD1	

ITEM 10 & 11





NOTES:

DYL PROPOSED DOUBLE YELLOW LINE & TERMINAL

DYL EXISTING DOUBLE YELLOW LINE & TERMINAL

Dropped kerb

Disabled bay

This map is based upon Ordnance Survey material with the permission of Ordnance Survey on behalf of the Controller of Her Majesty's Stationery Office © Crown copyright. Unauthorised reproduction infringes Crown copyright and may lead to prosecution or civil proceedings.
London Borough of Hillingdon 100019283 2018



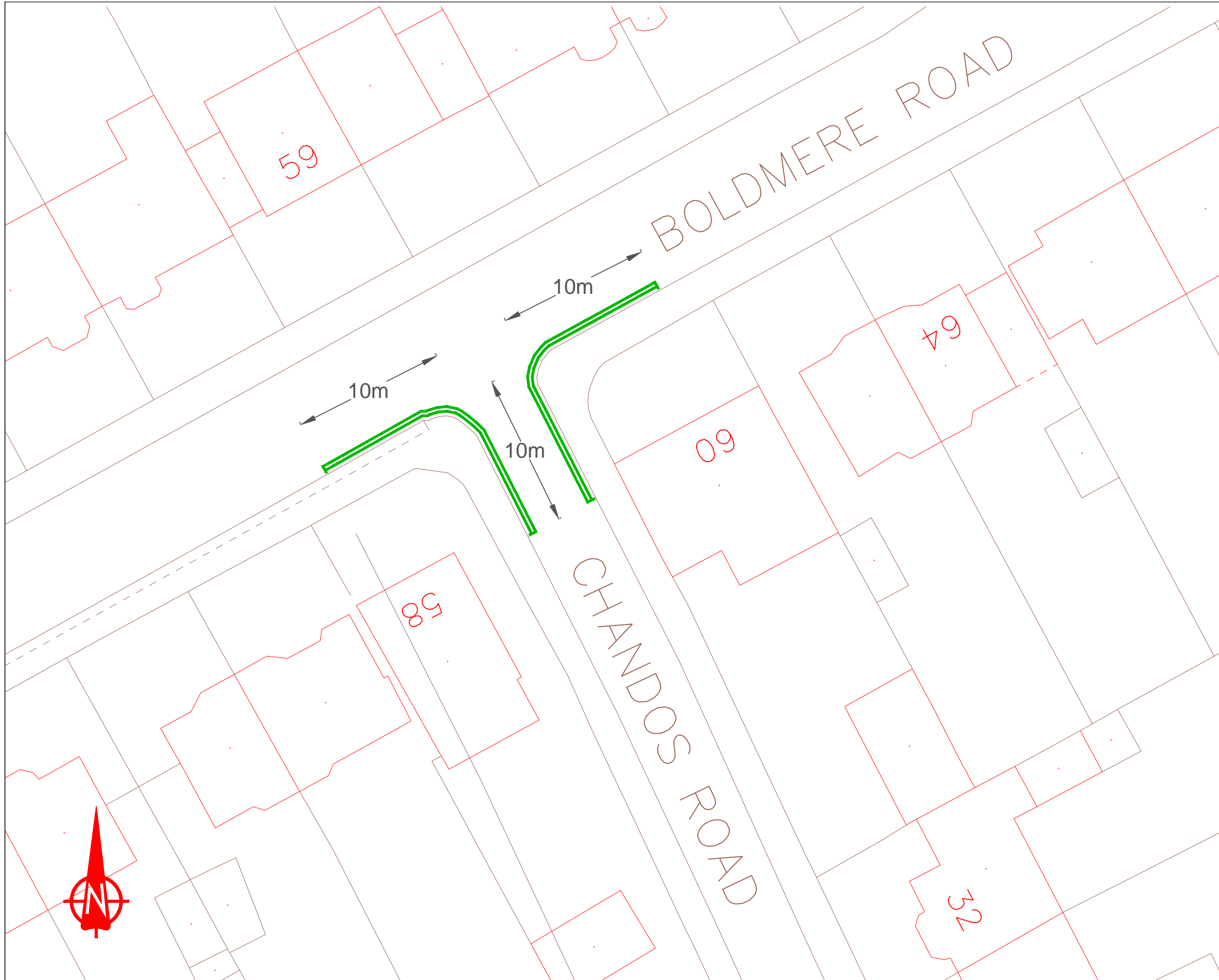
HILLINGDON
LONDON

Project
ROAD SAFETY PROGRAMME


Description
Botwell Lane, Hayes

Scale N.T.S	Drawn CH 04/18	Checked
Project No. A3	Drawing No. RSPD1	Rev.

ITEM 9



KEY

 Proposed 'at any time' waiting restrictions (double yellow lines)

This map is based upon Ordnance Survey material with the permission of Ordnance Survey on behalf of the Controller of Her Majesty's Stationery Office © Crown copyright. Unauthorised reproduction infringes Crown copyright and may lead to prosecution or civil proceedings.
London Borough of Hillingdon 100019283 2018



HILLINGDON
LONDON

Project
Boldmere Road /
Chandos Road, Eastcote

Description
Proposed waiting restrictions

Scale NTS	Drawn (Initials/Date) RC 04/18	Checked (Initials/Date)
--------------	-----------------------------------	-------------------------

Project No.	Drawing No.	Rev.
-------------	-------------	------

ITEM 5 & 6