

LONDON BOROUGH OF HILLINGDON
THE HILLINGDON (WAITING AND LOADING RESTRICTION)
(CONSOLIDATION) ORDER 1994 (AMENDMENT) ORDER 2018
THE HILLINGDON (FOOTWAY PARKING PLACES) ORDER 2018
BEDFORD AVENUE, HAYES

Hillingdon Council gives notice that it proposes to make these Orders which will:

1. Impose 'at any time' waiting restrictions in sections of road as set out in the Schedule of this notice.

2. Proposed formalisation of the footway parking on the section of Bedford Avenue, Hayes north of Yeading Gardens.

3. Proposed removal of the Zone H1 permit holder parking place adjacent to Nos. 63a and 65 Hudson Road, Harlington, replace with 'Monday to Saturday 9am to 5pm' waiting restrictions.

4. Proposed removal of part of the Zone U5 permit holder parking place outside No. 59 Manor Way, Uxbridge to facilitate the installation of new vehicle crossing. Replace with 'Monday to Friday 9am to 5pm' waiting restrictions.

Copies of the notice of proposals, proposed Orders together with full details, plans and the Council's statement of reasons for the proposals can be seen at Harlington, Northwood, Oak Farm, Ruislip, Ruislip Manor, South Ruislip, Uxbridge and Yeading libraries and by appointment at, Civic Centre, Uxbridge during normal office hours until 13th June 2018. Further information can be obtained by telephoning Residents Services on 01895 277879. If you wish to comment on, or object to the proposals please write by 13th June 2018, stating grounds for objection and your home address to Transport & Projects, Residents Services, Civic Centre, Uxbridge, Middlesex UB8 1UW quoting reference 3N/04/23/05/18. Dated this the 23rd day of May 2018.

JEAN PALMER,

Deputy Chief Executive & Corporate Director of Residents Services.

SCHEDULE 1 - Proposed 'at any time' waiting restrictions

BEDWELL GARDENS, HAYES - Extend the existing double yellow lines northeast of the junction of Croyde Avenue outside Nos. 1 to 11 Bedwell Gardens.

BREAKSPEAR ROAD, RUISLIP - Install double yellow line across and adjacent to the entrance leading to Hopson House and Brills Cottage.

CLOSEMEAD CLOSE, NORTHWOOD - Install double yellow lines on the inside of the corner adjacent to Nos. 26 to 30 Closemead Close.

FIELD END ROAD, RUISLIP -

- i) Install double yellow lines on both sides of the road between the junction of Whitby Road, southeastwards up to the existing restrictions next to bridge over the Yeading Brook.
- ii) Install double yellow lines on both sides of the junction within the service road adjacent to No. 323 Long Drive.

LONG DRIVE, RUISLIP - Install double yellow lines at the junction with the service road fronting Field End Road.

NELSON CLOSE, HILLINGDON - Install double yellow lines at the junction with Nelson Road.

NELSON ROAD, HILLINGDON - Install double yellow lines at the junction with Nelson Close.

OAK GROVE, RUISLIP - Install double yellow lines on all sides of the junction with Beech Avenue.

BEECH AVENUE, RUISLIP - Install double yellow lines on all sides of the junction with Oak Grove.

SHAKESPEARE AVENUE, HAYES - Extend the existing double yellow lines near the junction with Yeading Lane outside No. 257 Shakespeare Avenue.

THE DINGLE, HILLINGDON - Install double yellow lines on the inside of the corner outside No. 12 The Dingle.

STATEMENT OF REASONS

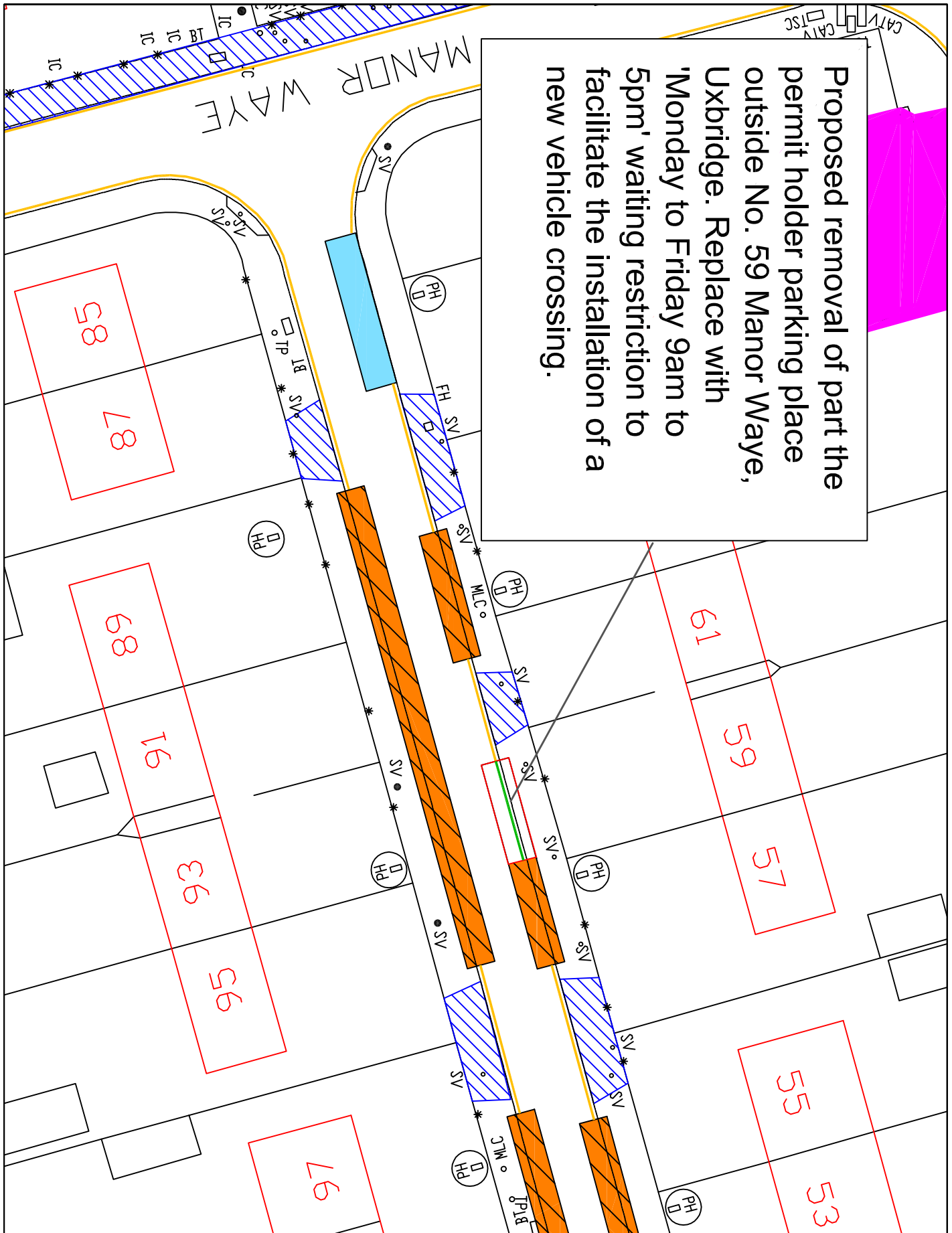
The proposed installation of waiting restrictions is intended to remove obstructive parking to assist the free flow of traffic and promote road safety. All proposals have been agreed in principle by the Cabinet Member for Planning, Transportation and Recycling to proceed to formal consultation.

The proposed formal footway parking scheme is intended to improve parking provisions and maintain access for emergency services and residents in the northern section of Bedford Avenue.

The proposed removal of the permit holder parking place in Hudson Road, Harlington is intended to prevent vehicles from causing an obstruction to off-street parking.

The proposed removal of part of the permit holder parking place outside No. 59 Manor Waye, Uxbridge is intended to provide clear access to a newly create off-street parking area.

Proposed removal of part the permit holder parking place outside No. 59 Manor Waye, Uxbridge. Replace with 'Monday to Friday 9am to 5pm' waiting restriction to facilitate the installation of a new vehicle crossing.



- KEY**
- EXISTING YELLOW LINE
 - BURN OFF ROAD MARKING
 - SMTI PROPOSED SINGLE YELLOW LINE
 - PERMIT HOLDER ONLY BAY
 - SP SIGNPOST
 - PH D OLC LAMP COLUMN
 - PH D PERMIT HOLDER SIGN

This map is based upon Ordnance Survey material with the permission of Ordnance Survey on behalf of the Controller of Her Majesty's Stationery Office. Crown copyright. Reproduction by any means without the permission of the Controller of Her Majesty's Stationery Office is prohibited. London Borough of Hillingdon 100019283 ©2018

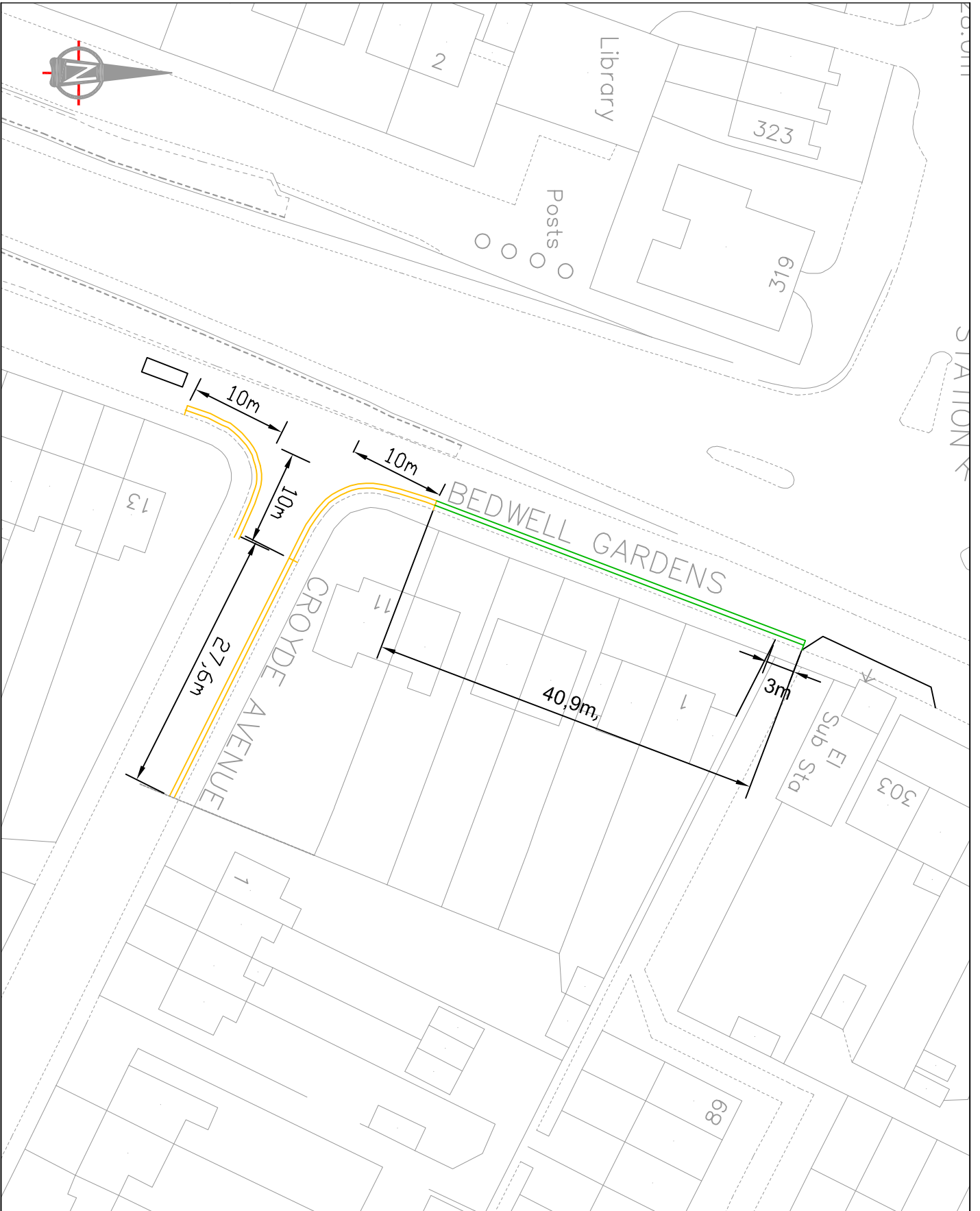


TRANSPORT & PROJECTS
RESIDENTS SERVICES DIRECTORATE
ONE CENTRE 44/05, MAIN STREET, UXBRIDGE, URB 10W
Tel No. 01895 277000/01895 258776



**Manor Waye,
Uxbridge**

**Proposed
amendments outside
No. 59**

Scale: From: **NTS**
To: **KU 30/4/18**



Notes:

-  Proposed double yellow lines
-  Existing double yellow lines

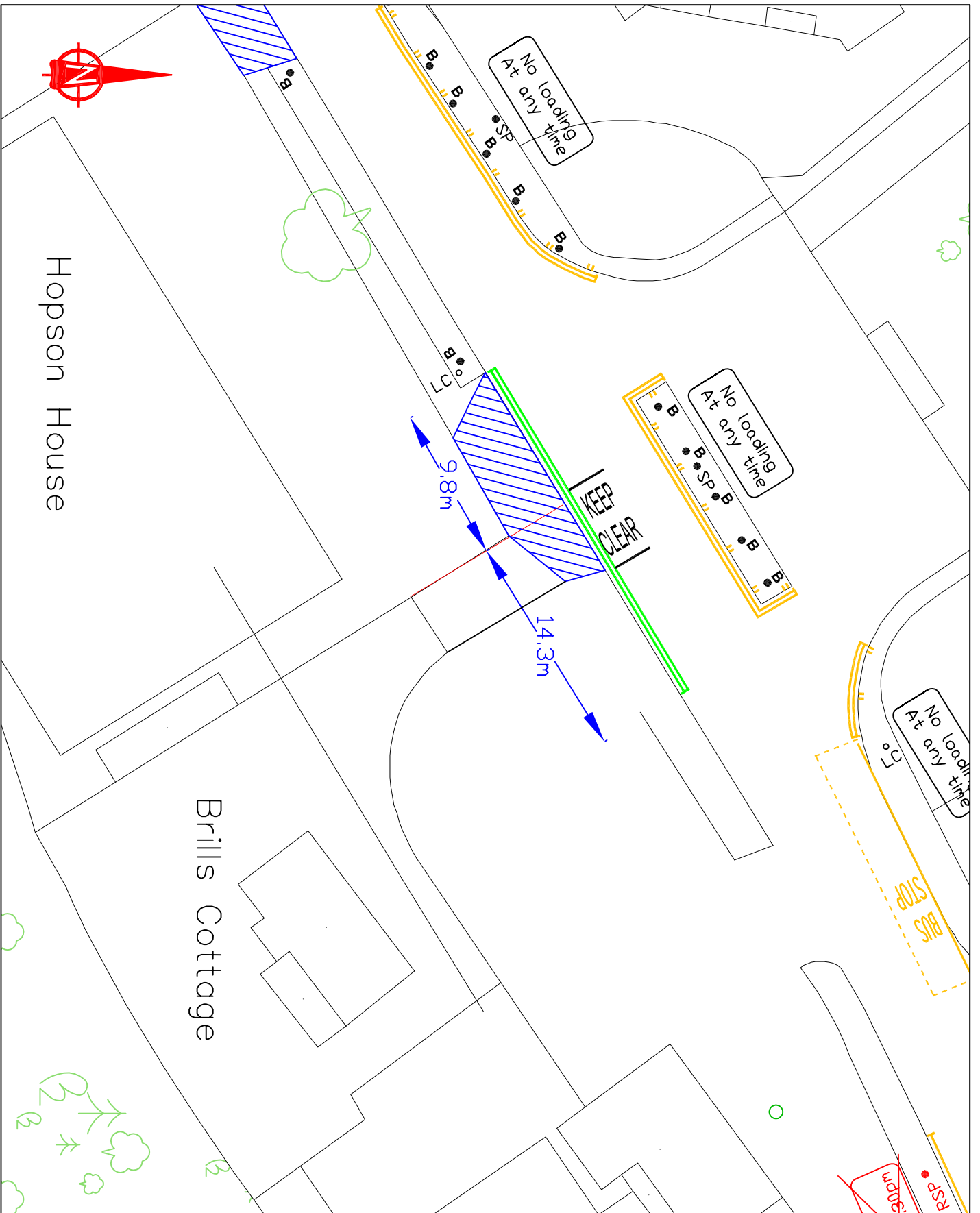
This map is based upon Ordnance Survey data and is reproduced by permission of the Controller of Her Majesty's Stationery Office. Crown copyright. Unauthorised reproduction infringes Crown copyright and may lead to prosecution or civil proceedings.
 London Borough of Hillingdon 100019283 2017





Project
 Road Safety Programme

Description
 Bedwell Gardens, Hayes

Scale	Drawn	(Initials/Date)	Checked	(Initials/Date)
N.T.S	CH	10/17		
Project No.	Drawn No.	RSP		Rev.
A4	D1			



Notes:

-  D/L EXISTING DOUBLE YELLOW LINE
-  D/L PROPOSED DOUBLE YELLOW LINE

This map is based upon Ordnance Survey data and is reproduced by permission of the Controller of Her Majesty's Stationery Office. Crown copyright. Unauthorised reproduction infringes Crown copyright and may lead to prosecution or civil proceedings.
 London Borough of Hillingdon 100019283 2018



Project
 Road Safety Programme

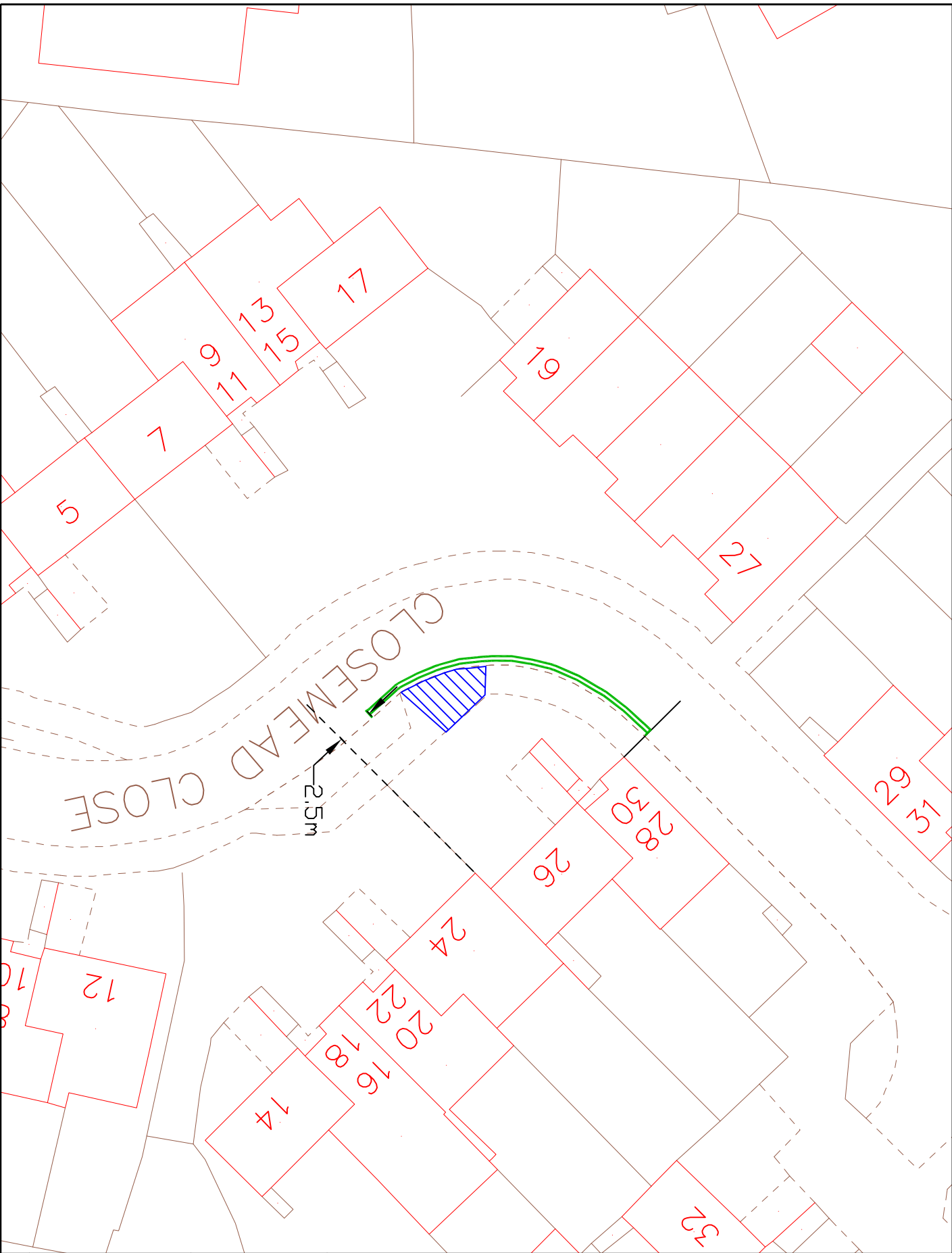
Source
 TfL/RoC/CLU/Breakspear Road

Description
 Breakspear Road, Ruislip

Scale
 N.T.S.RC 03/18

Project No. A4
Drawn (Initials/Date) RSPD1
Checked (Initials/Date) Rev.

ITEM 1



KEY	
	EXISTING YELLOW LINE
	PROPOSED DOUBLE YELLOW LINE
	CROSSOVER

This map is based upon Ordnance Survey material with the permission of Ordnance Survey on behalf of the Controller of Her Majesty's Stationery Office. Crown Copyright. This map is reproduced with the permission of the copyright and may lead to prosecution or other proceedings. London Borough of Hillingdon 100019283 ©2018



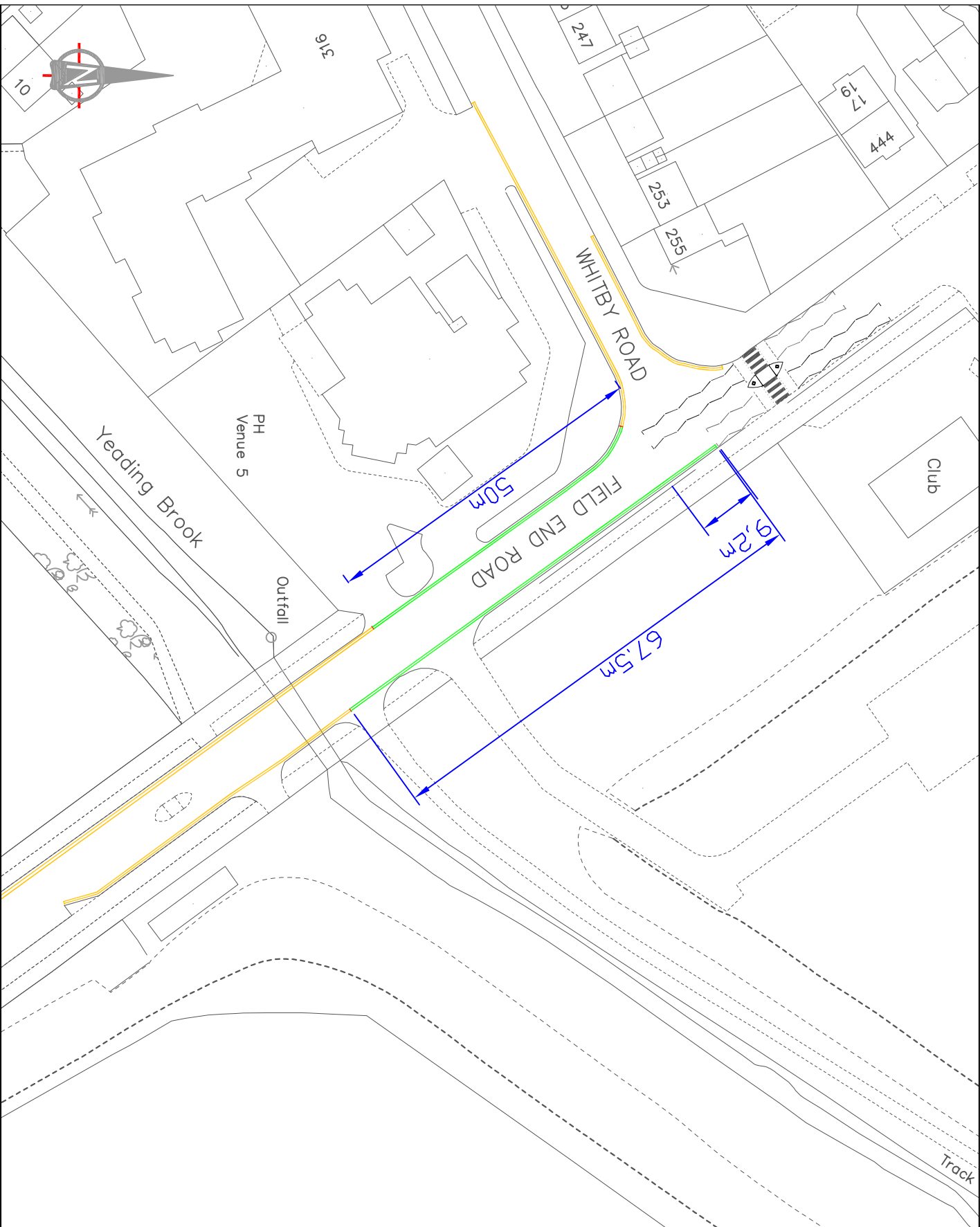
TRANSPORT & PROJECTS
RESIDENTS SERVICES DIRECTORATE
 ONE CENTRE 44/05, MAIN STREET, UXTON, J88 1UH
 TEL: 01895 271007/01895 288718

Project
Closemead Close,
Northwood

Description
Proposed DYLS
outside Nos. 28 & 30

Scale
NTS

Date
KU 18/04/18



- KEY:**
- m
EXISTING DOUBLE YELLOW LINE
 - m
PROPOSED DOUBLE YELLOW LINE

© Crown copyright and database rights 2018 Ordnance Survey 100019283



Project
ROAD SAFETY PROGRAMME

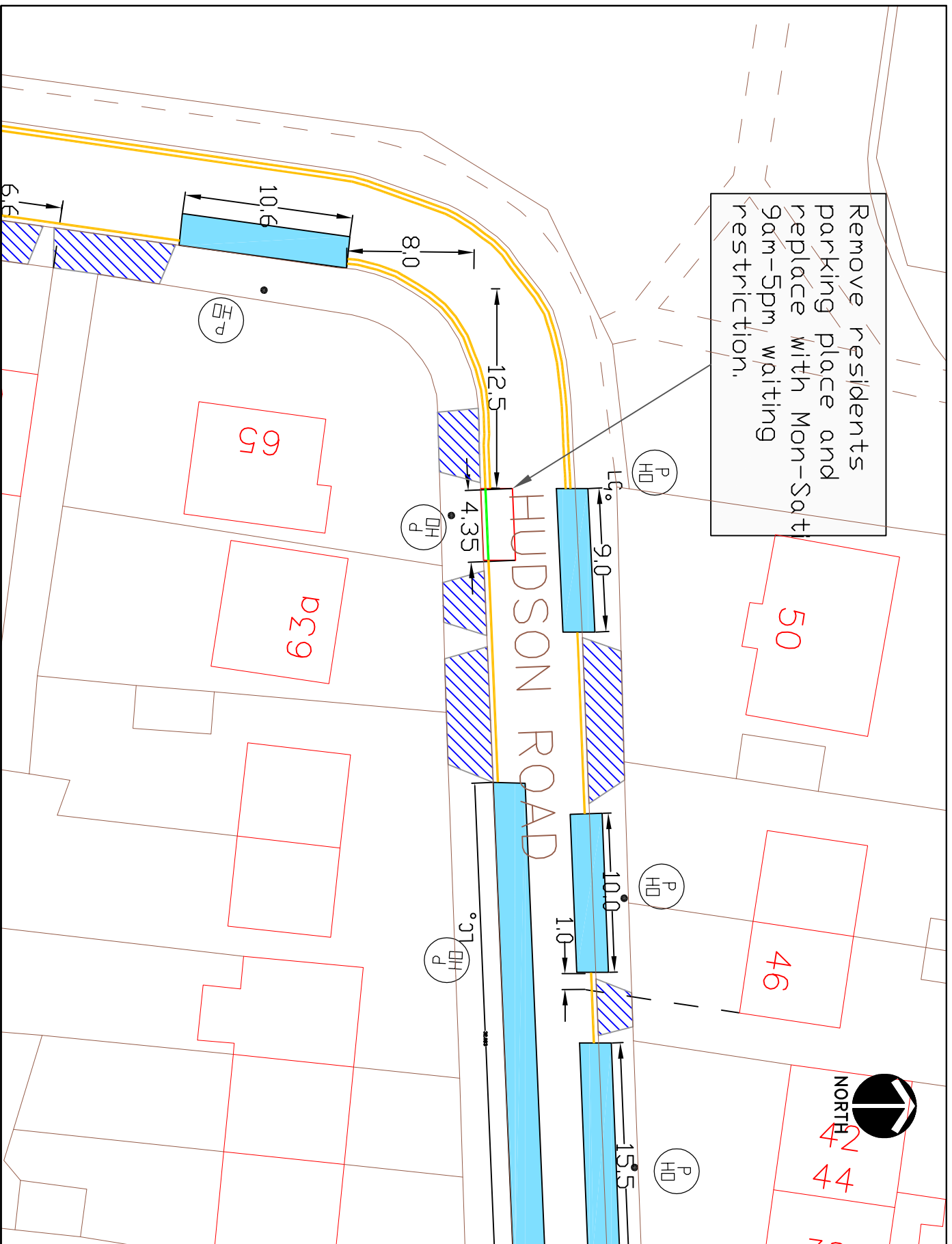
Source
RSPD Road Film/Field End Road-the Railway

Description

Field End Road, Ruslip

Scale N.T.S.	Drawn RC	(Initials/Date) 04/18	Checked (Initials/Date)
Project No. A4	Drawing No. RSPD1	Rev.	

Remove residents parking place and replace with Mon-Sat 9am-5pm waiting restriction.



- KEY**
- EXISTING YELLOW LINE
 - NEW DOUBLE YELLOW LINE & TERMINAL
 - NEW SINGLE YELLOW LINE & TERMINAL
 - CROSSOVER

This map is based upon Ordnance Survey material with the permission of Ordnance Survey. Any reproduction, storage, retrieval, copying, or use in any form without the express written permission of Hillingdon London Borough Council is prohibited. Unauthorised reproduction infringes Crown Copyright and may lead to prosecution or civil proceedings.

London Borough of Hillingdon 100018283 ©2018

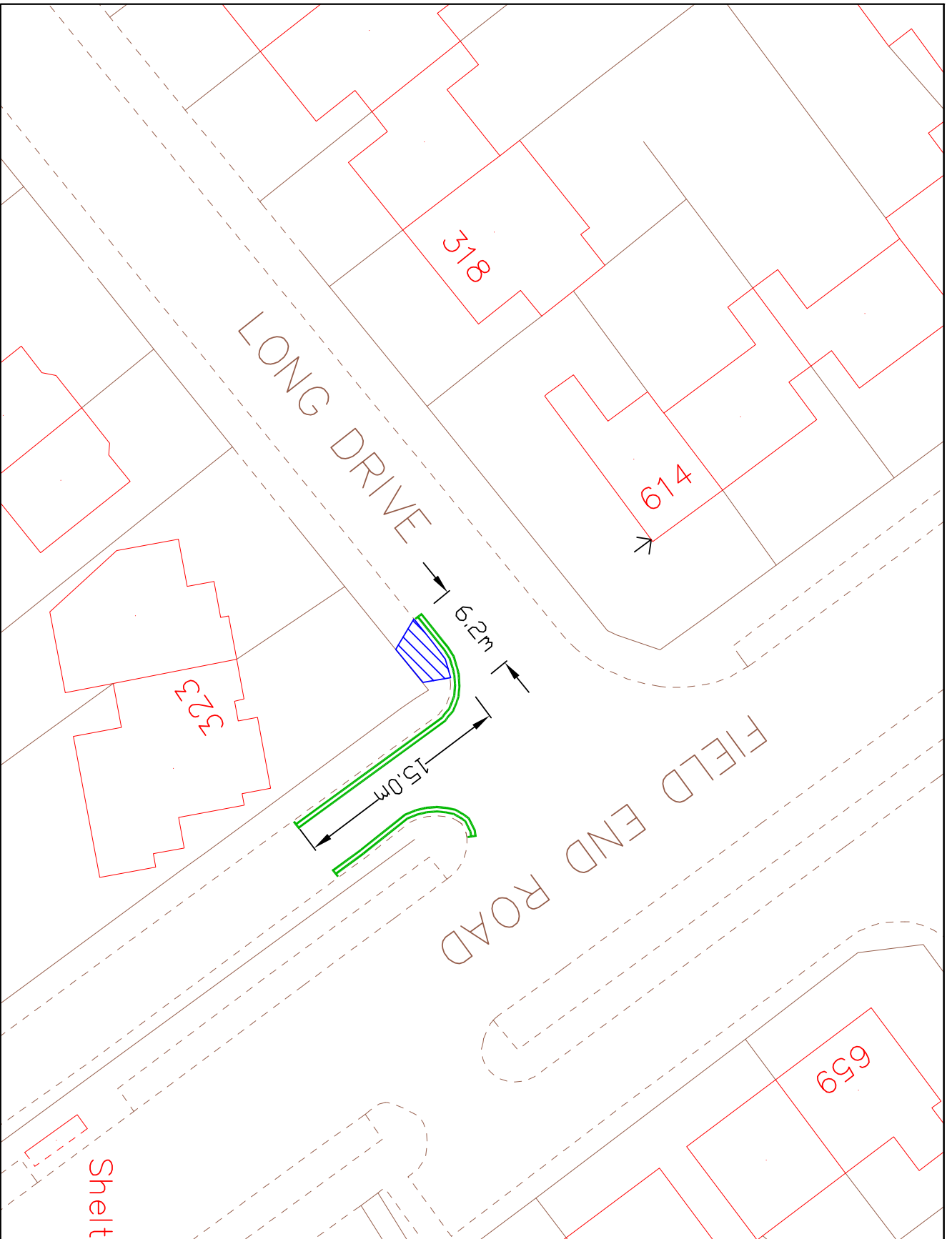


TRANSPORT & PROJECTS
 PLANNING, ENVIRONMENT, EDUCATION
 AND COMMUNITY SERVICES DIRECTORATE
 CMC CENTRE 4W/06, HIGH STREET, UXBROKE, UBB LUW
 TEL NO. 01895 277006/01895 250676

Project:
 Removal of parking bay and replacing with single yellow line

Description:
 Hudson Road, Sipson
 Heathrow PMS

Scale:
 Drawn: (Author/Date)
 April 2018



KEY	
	EXISTING YELLOW LINE
	DYL
	PROPOSED DOUBLE YELLOW LINE
	CROSSOVER

This report is based upon Ordnance Survey data and is provided for the use of the Client on behalf of the Controller of Her Majesty's Stationery Office. Crown copyright. All rights reserved. No part of this publication may be reproduced, stored in a retrieval system, or transmitted in any form or by any means, electronic, mechanical, photocopying, recording, or by any information storage or retrieval system, without the prior written permission of the Controller of Her Majesty's Stationery Office. © 2018



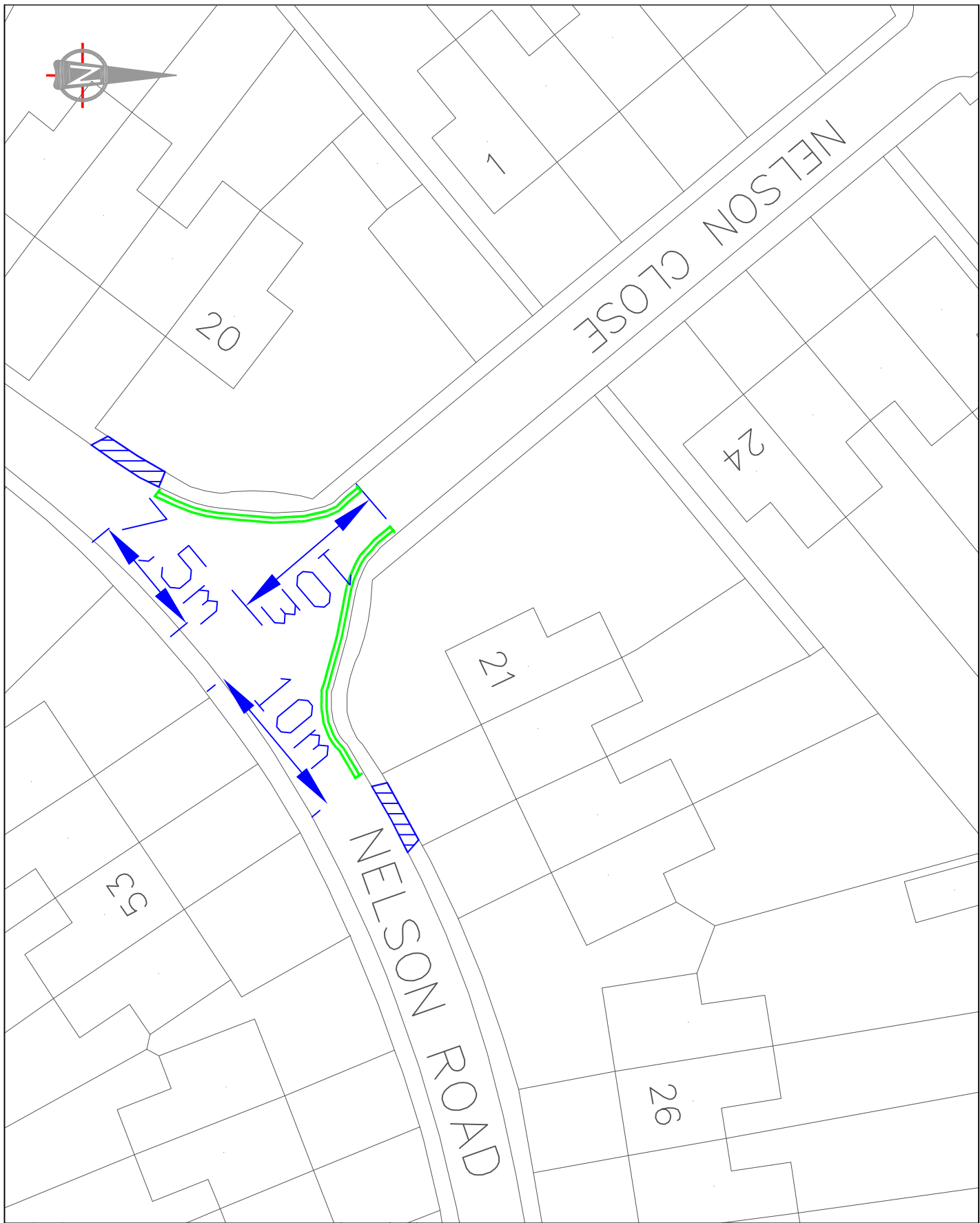
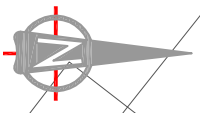
HILLINGDON
COUNCIL

TRANSPORT & PROJECTS
RESIDENTS SERVICES DIRECTORATE
ONE CENTRE 44/06, HIGH STREET, UXTON, OXF
OX8 1UH
Tel: 01295 272829/01295 250078



**Long Drive and
Field End Road,
Ruislip**

Proposed DYLs

Scale: **NTS** (Not To Scale)
From: **KU 18/04/18**



Notes:

-  DMS EXISTING DOUBLE YELLOW LINE
-  DMS PROPOSED DOUBLE YELLOW LINES

This map is based upon Ordnance Survey data and is reproduced by permission of the Controller of Her Majesty's Stationery Office. Crown copyright. Unauthorised reproduction infringes Crown copyright and may lead to prosecution or civil proceedings.
 London Borough of Hillingdon 100019283 2018





Project
 Road Safety Programme

Source
 0003 RSP/CDU reserve/pe Mill Road - Alpha Road

Description
 Nelson Road / Nelson Close, Hillingdon

Scale	Down	(Initial/Date)	Checked	(Initial/Date)
NTS	RC	04/18		
Project No.		Drawn by	Rev.	
A4		RSPDI		



-  EXISTING DOUBLE YELLOW LINE
-  PROPOSED DOUBLE YELLOW LINE

This map is based upon Ordnance Survey data. The Ordnance Survey name for this map is Hillingdon. It is published on behalf of the Controller of Her Majesty's Stationery Office © Crown copyright. Unauthorised reproduction infringes Crown copyright and may lead to prosecution or civil proceedings.
 London Borough of Hillingdon 10019283 2018

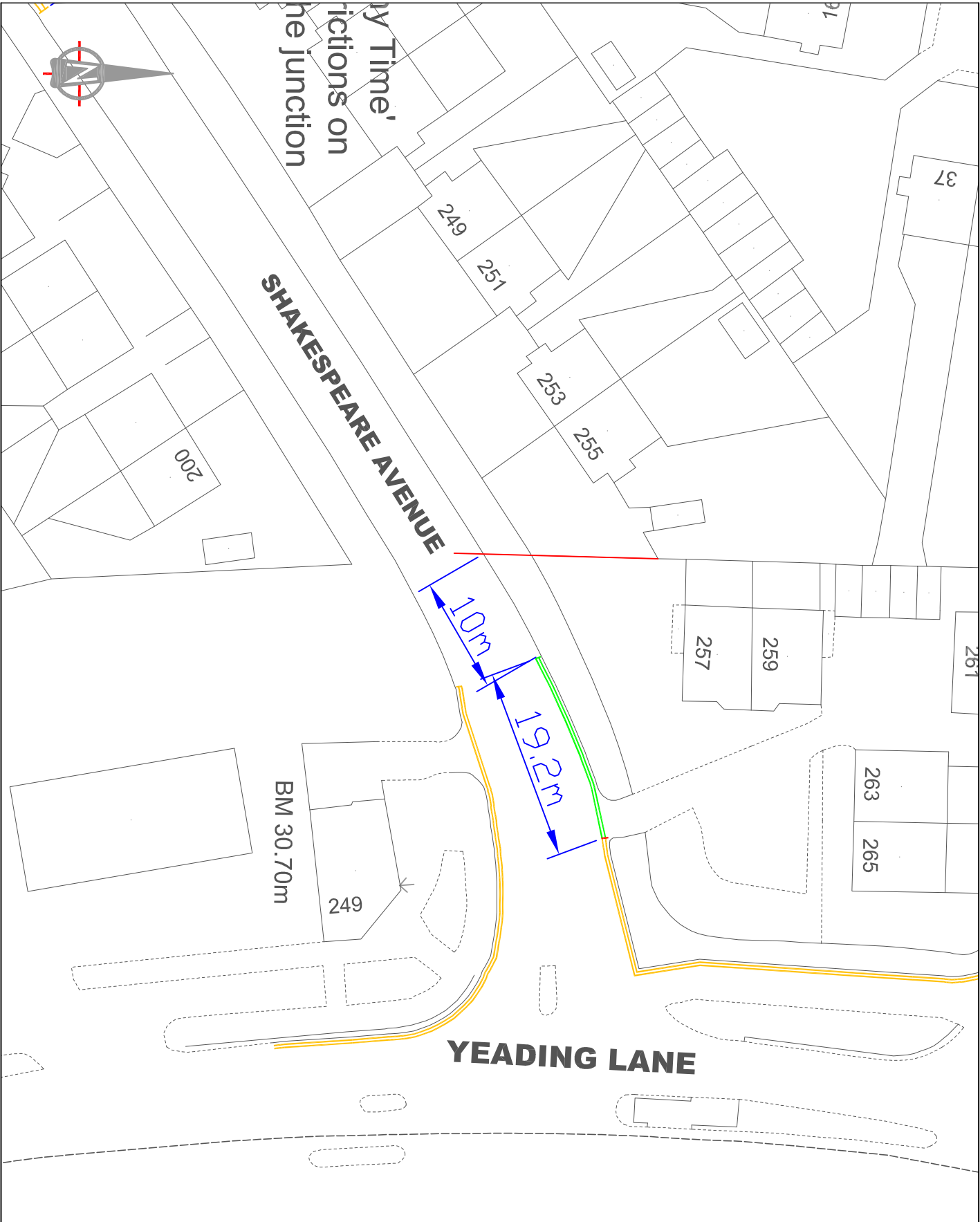


HILLINGDON
LONDON



Project
ROAD SAFETY PROGRAMME

Description
Oak Avenue/Beech Avenue, Ruslip

Scale N.T.S	Drawn RC	Checked 03/18	Paper Size A4	Drawing No. RSPD1	Rev.
-----------------------	--------------------	-------------------------	-------------------------	-----------------------------	-------------



Notes:

-  2m EXISTING DOUBLE YELLOW LINE
-  2m PROPOSED DOUBLE YELLOW LINE

This map is based upon Ordnance Survey data and is reproduced by permission of the Controller of Her Majesty's Stationery Office. Crown copyright. Unauthorised reproduction infringes Crown copyright and may lead to prosecution or civil proceedings.

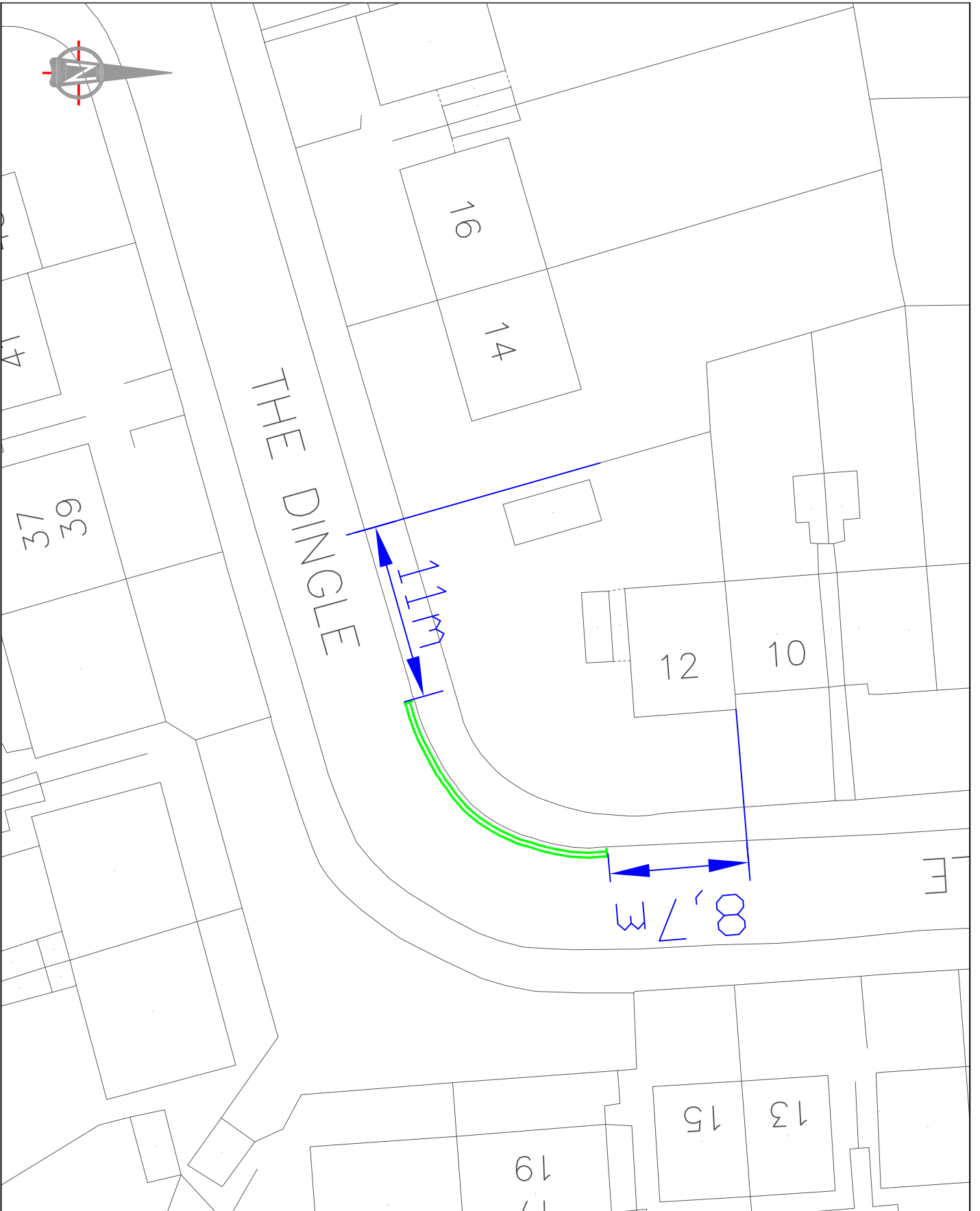
London Borough of Hillingdon 100019283 2018




Project
ROAD SAFETY PROGRAMME

Description
Shakespeare Avenue, Yeading

Scale	Drawn	(Initials/Date)	Checked	(Initials/Date)
N.T.S.	RC	04/18		
Project No.	Drawing No.	Rev.		
A4				



Notes:
 Proposed 'at any time' waiting restrictions (double yellow lines)

This map is based upon Ordnance Survey data and is reproduced by permission of the Controller of Her Majesty's Stationery Office. Crown copyright. Unauthorised reproduction infringes Crown copyright and may lead to prosecution or civil proceedings.
 London Borough of Hillingdon 100019283 2018



Project
Road Safety Programme

Source KSP/CAD drawings/Charville Lane West	Description The Dingle, Hillingdon	
Scale RC	Drawn 04/18	Checked (Initials/Date)
Project No.	Drawing No.	Rev.