

LONDON BOROUGH OF HILLINGDON  
THE HILLINGDON (WAITING AND LOADING RESTRICTION)  
(CONSOLIDATION) ORDER 1994 (AMENDMENT) ORDER 2018  
THE HILLINGDON (ON STREET PARKING PLACES) (ICKENHAM) (RESIDENTS) ZONES IC  
& IC2 ORDER (AMENDMENT) 2018

Hillingdon Council gives notice that it proposes to make these Orders which will:

**1. Establish permit parking places (operational between 'Monday to Friday 9am to 5pm') in which a vehicle may be left during the permitted hours if it displays a valid Zone IC permit in roads and sections of roads as set out in Schedule 1 of this notice.**

**2. Impose waiting restrictions operational between 'Monday to Friday 9am to 5pm' with sections of double yellow lines on junctions in roads and sections of roads as set out in Schedule 1 of this notice.**

**3. Impose 'at any time' waiting restriction in sections of road as set out in Schedule 2 of this notice.**

**RESIDENTS PERMITS** - £0 - 1st vehicle, all subsequent - £40 per annum.

**VISITORS VOUCHERS** - First book of 10 per household per annum- free. £5 - per book of 10 thereafter.

Copies of the notice of proposals, proposed Orders together with full details, plans and the Council's statement of reasons for the proposals can be seen at Botwell Green, Charville, Eastcote, Harlington, Hayes End Drive, Ickenham, Oak Farm, South Ruislip, Yeading and Yiewsley libraries and by appointment at, Civic Centre, Uxbridge during normal office hours until 30<sup>th</sup> May 2018. Further information can be obtained by telephoning Residents Services on 01895 558294. If you wish to comment on, or object to the proposals please write by 30<sup>th</sup> May 2018, stating grounds for objection and your home address to Transport & Projects, Residents Services, Civic Centre, Uxbridge, Middlesex UB8 1UW quoting reference 3N/04/09/05/18. Dated this the 9<sup>th</sup> day of May 2018.

JEAN PALMER,

Deputy Chief Executive & Corporate Director of Residents Services.

SCHEDULE 1 - Extension to the Ickenham Parking Management Scheme Zone IC

CHILTERN CLOSE, HOYLAKE CRESCENT (between the eastern junction with Copthall Road East to a point north of the northern junction of Woodland Close) & WOODLAND CLOSE, ICKENHAM.

SCHEDULE 2 - Proposed 'at any time' waiting restrictions

FORE STREET, EASTCOTE - At the junction with Wentworth Drive.

WENTWORTH DRIVE, EASTCOTE - At the junction with Fore Street.

BRAMLEY CLOSE, HAYES - At the junction with Orchard Road.

EAST AVENUE, HAYES - At the junction with Orchard Road.

ORCHARD ROAD, HAYES

i) At the junction with East Avenue.

ii) At the junction with Bramley Close.

MELLOW LANE WEST, HAYES - At the junction with Pole Hill Road.

ST MARY'S CRESCENT, HAYES - At the junction with St Mary's Road.

ST MARY'S ROAD, HAYES

i) At the junction with Kerstin Close.

ii) At the junction with St Mary's Crescent.

KERSTIN CLOSE, HAYES - At the junction with St Mary's Road.

THE FAIRWAY, RUISLIP - All of the access road between Nos. 75 and 77 The Fairway.

SAVOY AVENUE, HAYES - At the junction with Cleave Avenue.

CLEAVE AVENUE, HAYES - At the junction with Savoy Avenue.

HAZELDENE GARDENS, HILLINGDON - At the junction with Leybourne Road.

LEYBOURNE ROAD, HILLINGDON

i) At the junction with Petworth Gardens.

ii) At the junction with Hazeldene Gardens.

PETWORTH GARDENS, HILLINGDON

i) On the corner outside Nos. 20 and 22 Petworth Gardens.

ii) At the junction with Leybourne Road.

GLEBE ROAD, HAYES - Either side of the junction with Central Avenue.

CENTRAL AVENUE, HAYES - Either side of the junction with Glebe Road.

BALMORAL DRIVE, HAYES - Extend existing double yellow lines outside Nos. 268 and 270 Balmoral Drive by 7 metres.

SHEPISTON LANE, HAYES (Service road fronting Nos. 2 to 58)

i) All of the southeast side of the island separating the service road from the main carriageway (adjacent to the grass verge).

ii) All of the southwest side of the service road near No. 58.

LONG LANE, HILLINGDON - Within the service road at the junction of Charnwood Road.

CHARNWOOD ROAD, HILLINGDON - At the junction with the Long Lane service road.

CLARKES DRIVE, HILLINGDON - Opposite Nos. 113 to 122 Clarkes Drive between the entrances to the private off-street parking areas.

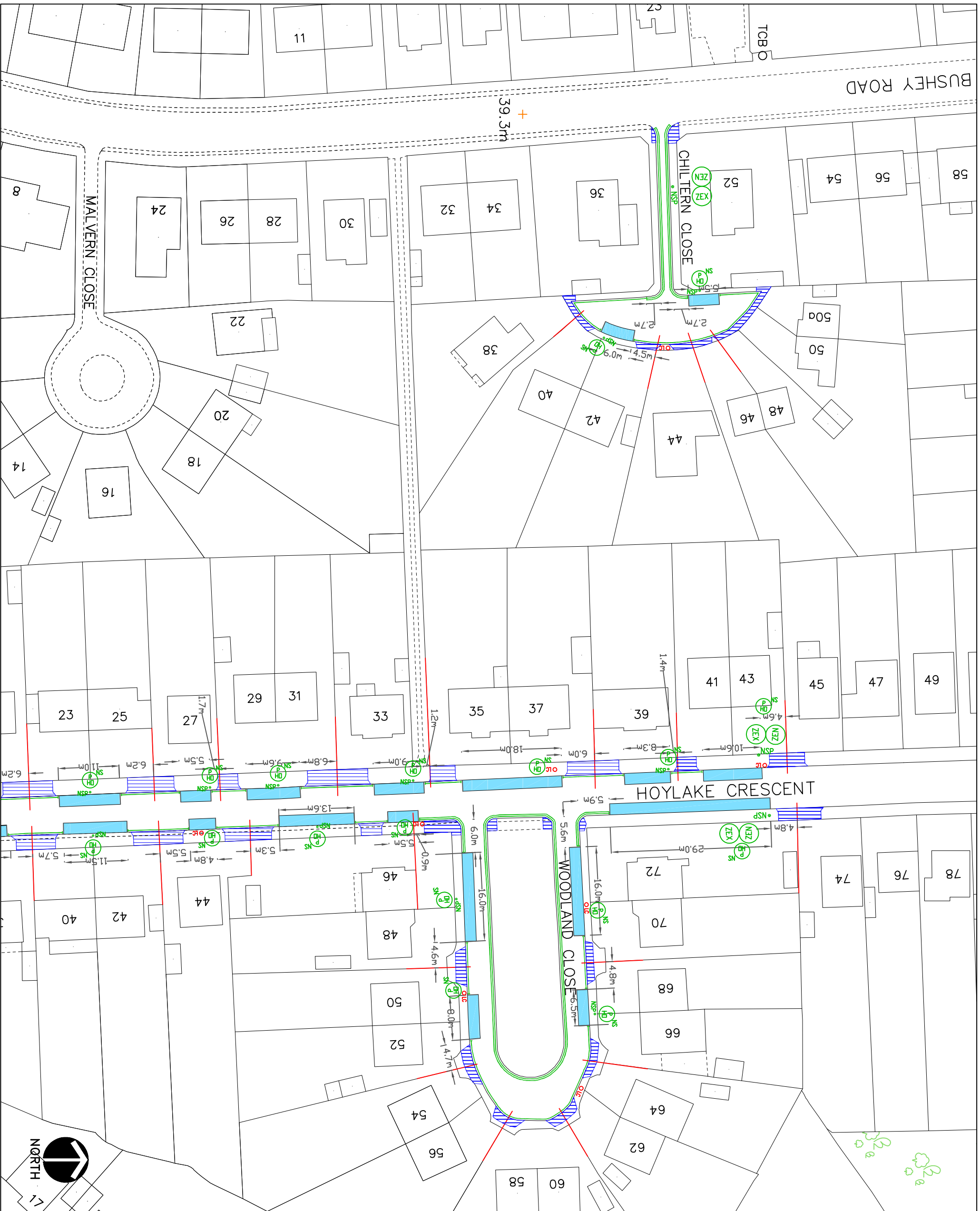
ACACIA AVENUE, EASTCOTE - At the junction with Park Way.

PARK WAY, EASTCOTE - At the junction with Acacia Avenue.

#### STATEMENT OF REASONS

The proposed extension to the Ickenham Parking Management Scheme in Chiltern Close, Hoylake Crescent (part) & Woodland Close, Ickenham will prevent all day non-residential parking and promote road safety.

The proposed installation of waiting restrictions is intended to remove obstructive parking to assist the free flow of traffic and promote road safety. All proposals have been agreed in principle by the Cabinet Member for Planning, Transportation and Recycling to proceed to formal consultation.



- KEY**
- EXISTING YELLOW LINE
  - PROPOSED SINGLE YELLOW LINE
  - PROPOSED DOUBLE YELLOW LINE
  - PERMIT HOLDER ONLY BAY
  - CROSSOVER
  - SIGNPOST
  - NEW SIGNPOST
  - LAMP COLUMN
  - PERMIT HOLDER ONLY SIGN
  - ZONE ENTRY SIGN
  - ZONE EXIT SIGN

This map is based upon Ordnance Survey material with the permission of Ordnance Survey on behalf of Her Majesty's Stationery Office. Crown copyright. Unauthorised reproduction, in any form, copying and may lead to prosecution or civil proceedings.

London Borough of Hillingdon 100019283 ©2018

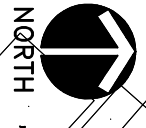
**HILLINGDON**  
LONDON

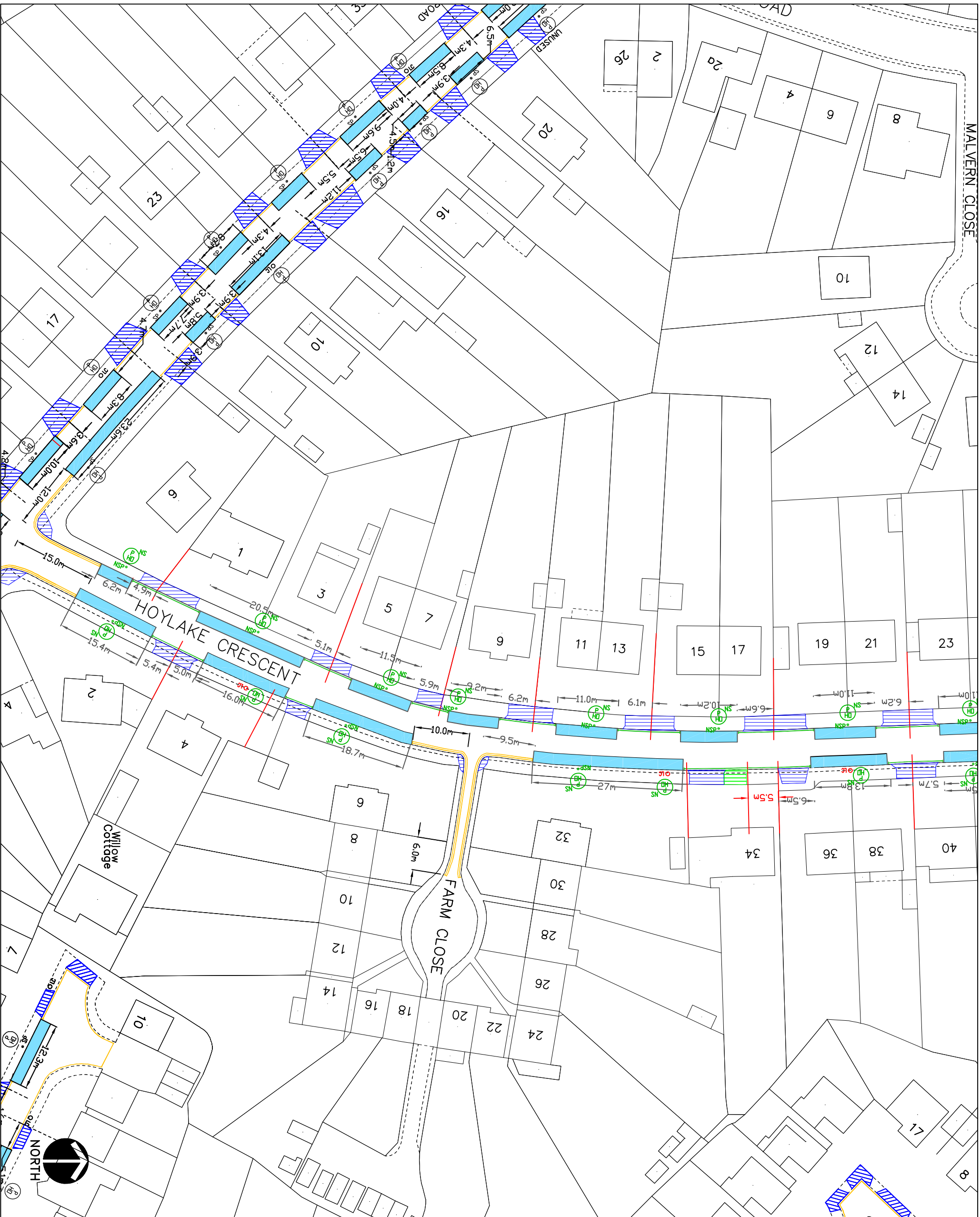
TRANSPORT & PROJECTS  
RESIDENTS SERVICES DIRECTORATE  
ONE CENTRE 4M/05, HIGH STREET, UXENHOPE, UBA 1UW  
Tel No. 01895 277006/01895 259576

**Proposed extension to the Ickenham Parking Management Scheme**

**Proposed layout Sheet 1 of 2**

Scale	NTS	Designed	KU	Drawn	KU	Date	12/03/18
-------	-----	----------	----	-------	----	------	----------





- KEY**
- EXISTING YELLOW LINE
  - PROPOSED SINGLE YELLOW LINE
  - PROPOSED DOUBLE YELLOW LINE
  - PERMIT HOLDER ONLY BAY
  - CROSSOVER
  - SIGNPOST
  - NEW SIGNPOST
  - LAMP COLUMN
  - PERMIT HOLDER ONLY SIGN
  - ZONE ENTRY SIGN
  - ZONE EXIT SIGN

This map is based upon Ordnance Survey material with the permission of Ordnance Survey. The copyright in this map is owned by the Controller of Her Majesty's Stationery Office. Crown copyright. No part of this publication may be reproduced, stored in a retrieval system, or transmitted in any form or by any means, electronic, mechanical, photocopying, recording, or by any information storage or retrieval system, without the prior written permission of the Controller of Her Majesty's Stationery Office. Ordnance Survey is a registered trademark of Ordnance Survey Limited. © 2018 London Borough of Hillingdon 1000192283

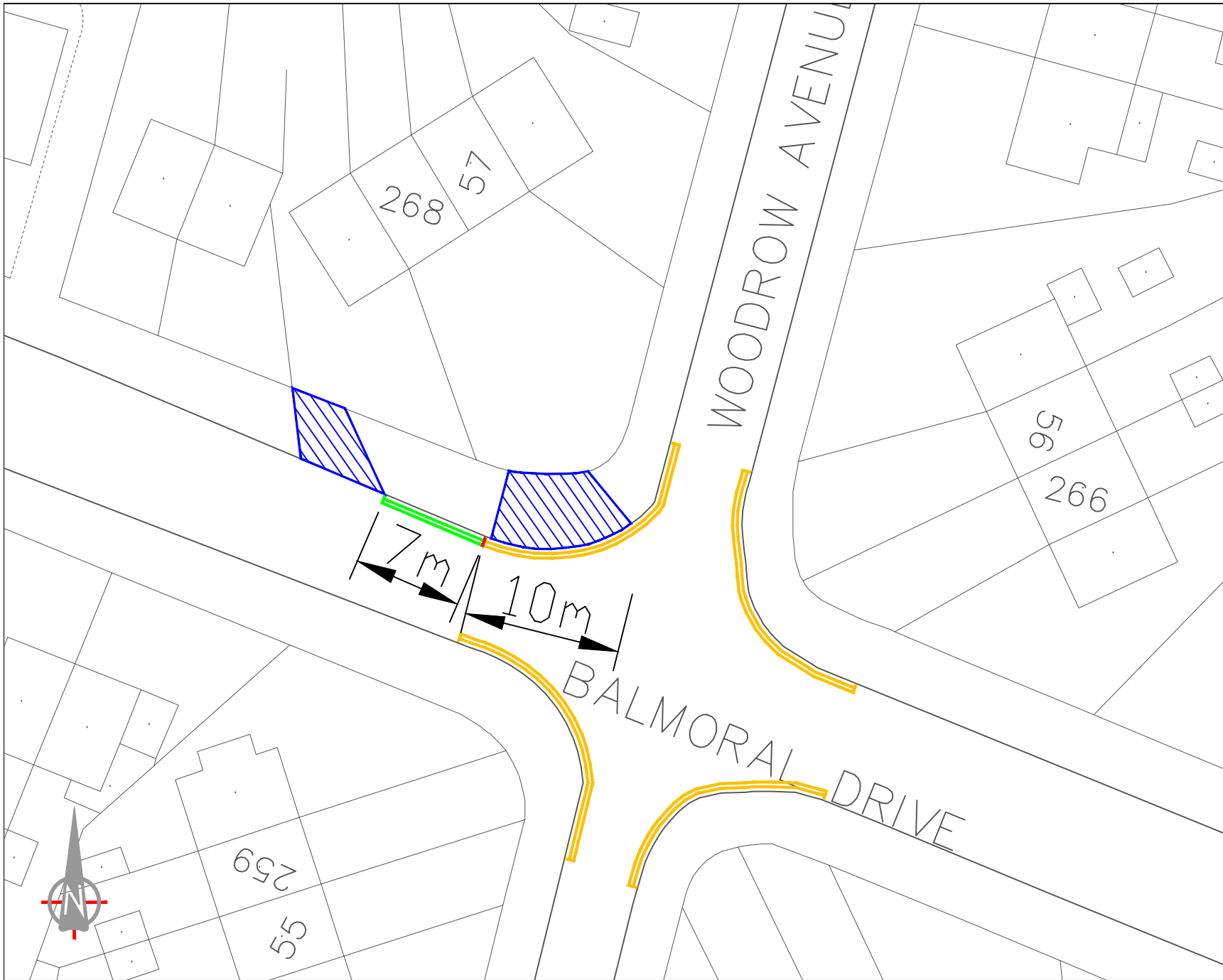
**HILLINGDON**  
LONDON

TRANSPORT & PROJECTS  
RESIDENTS SERVICES DIRECTORATE  
ONE CENTRE 4M/05, HIGH STREET, UXTON, URB 1UW  
Tel No. 01895 277006/01895 256876

**Proposed extension to the Ickenham Parking Management Scheme**

**Proposed layout Sheet 2 of 2**

Scale	NTS	Designed	KU	Drawn	KU	Date	12/03/18
-------	-----	----------	----	-------	----	------	----------



Notes:



Existing 'at any time' waiting restrictions (double yellow lines)



Proposed 'at any time' waiting restrictions (double yellow lines)

This map is based upon Ordnance Survey material with the permission of Ordnance Survey on behalf of the Controller of Her Majesty's Stationary Office © Crown copyright. Unauthorised reproduction infringes Crown copyright and may lead to prosecution or civil proceedings. London Borough of Hillingdon 100019283 2017



**HILLINGDON**  
LONDON

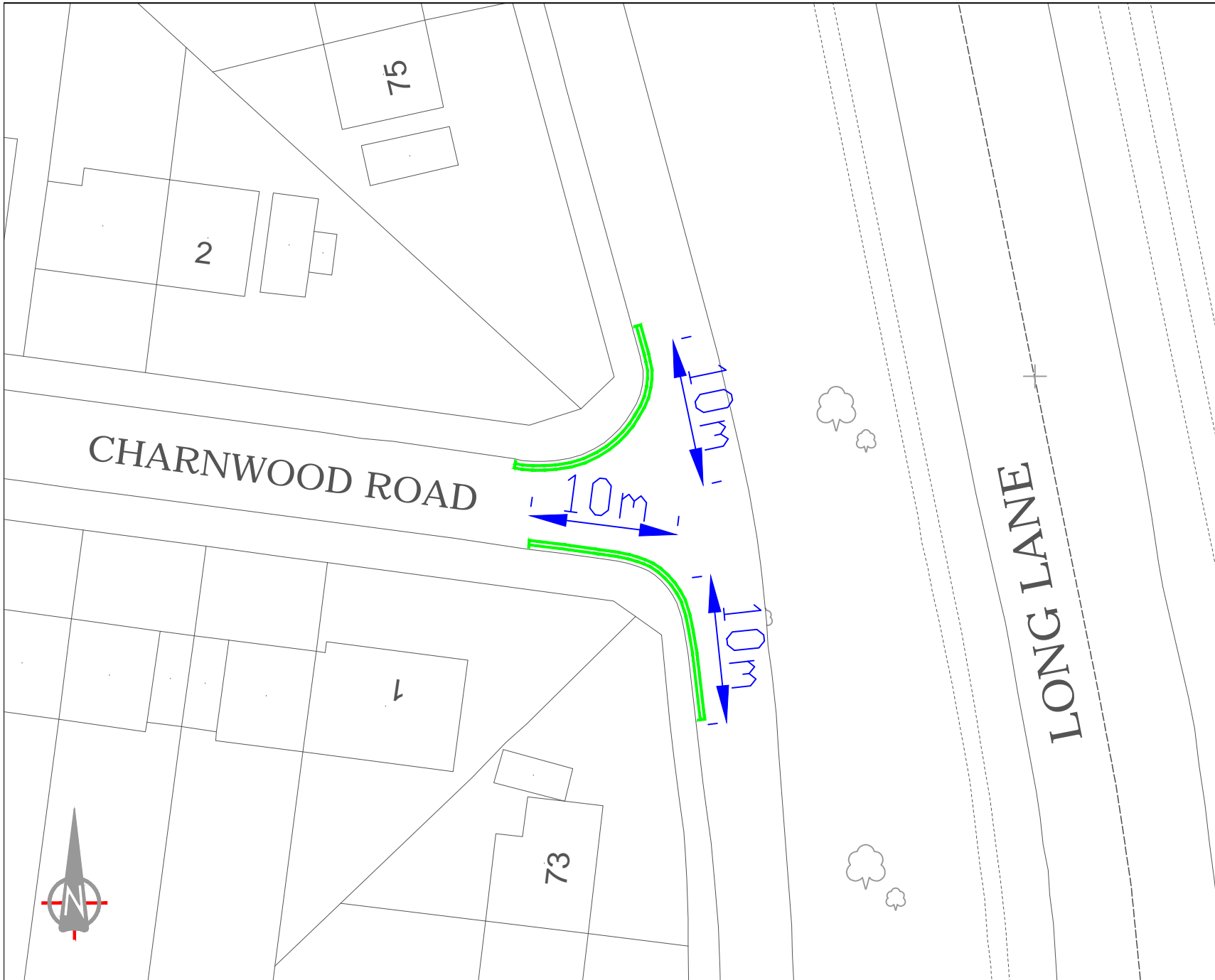
Project:  
Balmoral Drive/  
Woodrow Avenue,  
Hayes

Description: Extend waiting restrictions



Scale	Drawn	(Initials/Date)	Checked	(Initials/Date)
	RC	11/17		

Project No.	Drawing No.	Rev.

ITEM 18



Notes:

-  DYL PROPOSED DOUBLE YELLOW LINES
-  DYL EXISTING DOUBLE YELLOW LINES

This map is based upon Ordnance Survey material with the permission of Ordnance Survey on behalf of the Controller of Her Majesty's Stationary Office © Crown copyright. Unauthorised reproduction infringes Crown copyright and may lead to prosecution or civil proceedings.  
London Borough of Hillingdon 100019283 2018



**HILLINGDON**  
LONDON

Project

Road Safety Programme

Source  
RSP/CAD/Misbourne Rd/Harvey Rd

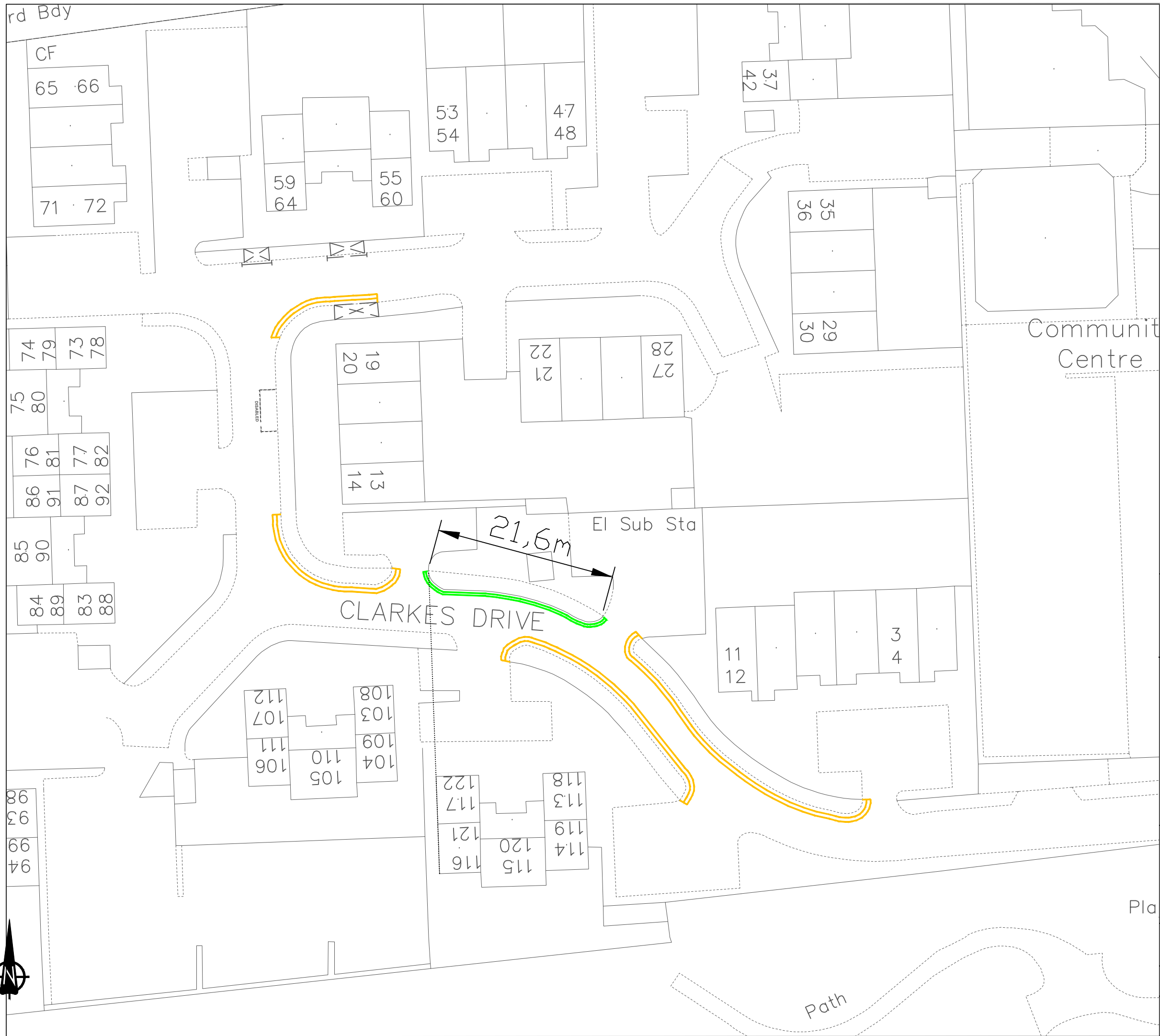
Description  
Charnwood Road / Long Lane,  
Hillingdon

Scale	Drawn	(Initials/Date)	Checked	(Initials/Date)
N.T.S	RC	03/18		

Project No.	Drawing No.	Rev.
A4		

ITEM 20 & 21





- DYL Proposed double yellow lines
- DYL Existing double yellow lines
- | Proposed white bar markings
- Existing disabled bay

This map is based upon Ordnance Survey material with the permission of Ordnance Survey on behalf of the Controller of Her Majesty's Stationery Office © Crown copyright. Unauthorised reproduction infringes Crown copyright and may lead to prosecution or civil proceedings.  
London Borough of Hillingdon 100019283 2018



**HILLINGDON**  
LONDON

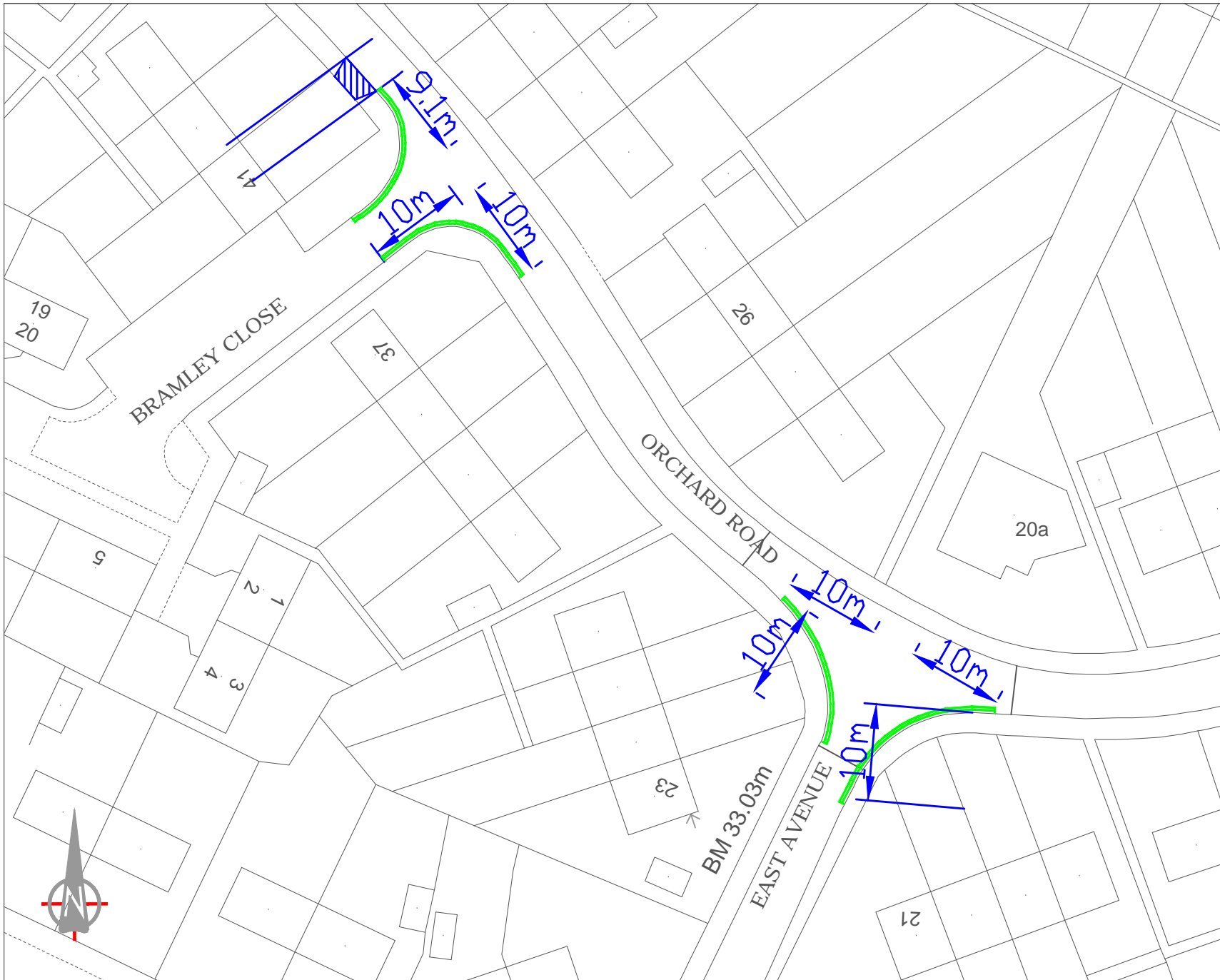
Source RSP/CAD/Falling Lane

Project  
**ROAD SAFETY PROGRAMME**

Description  
**Clarkes Drive, Hillingdon**

Scale N.T.S	Drawn CH	Checked 03/18	Rev.
Paper Size A4		Drawing No. RSPD1	

ITEM 22



Notes:



Proposed Double Yellow Lines

This map is based upon Ordnance Survey material with the permission of Ordnance Survey on behalf of the Controller of Her Majesty's Stationary Office © Crown copyright. Unauthorised reproduction infringes Crown copyright and may lead to prosecution or civil proceedings.  
London Borough of Hillingdon 100019283 2018



**HILLINGDON**  
LONDON

Project

Road Safety programme

Description

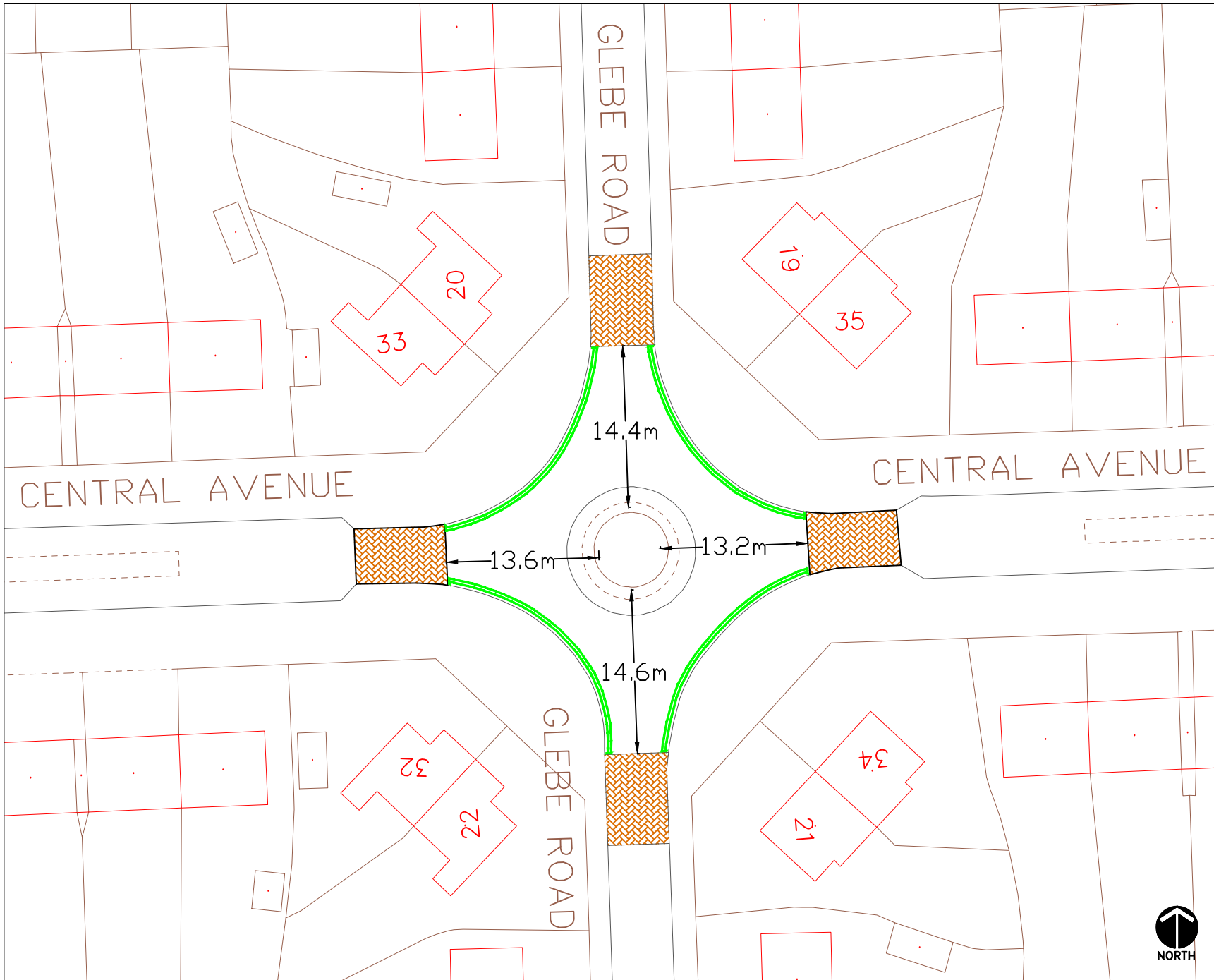
East Avenue / Orchard Road / Bramley Close, Hayes

Scale	Drawn (Initials/Date)	Checked (Initials/Date)
NTS	RC 01/18	

Project No.	Drawing No.	Rev.
A4	RSP	


ITEM 3, 4 & 5





KEY

DYL

 Proposed double yellow lines

This map is based upon Ordnance Survey material with the permission of Ordnance Survey on behalf of the Controller of Her Majesty's Stationery Office © Crown copyright. Unauthorised reproduction infringes Crown copyright and may lead to prosecution or civil proceedings.  
London Borough of Hillingdon 100019283 ©2018

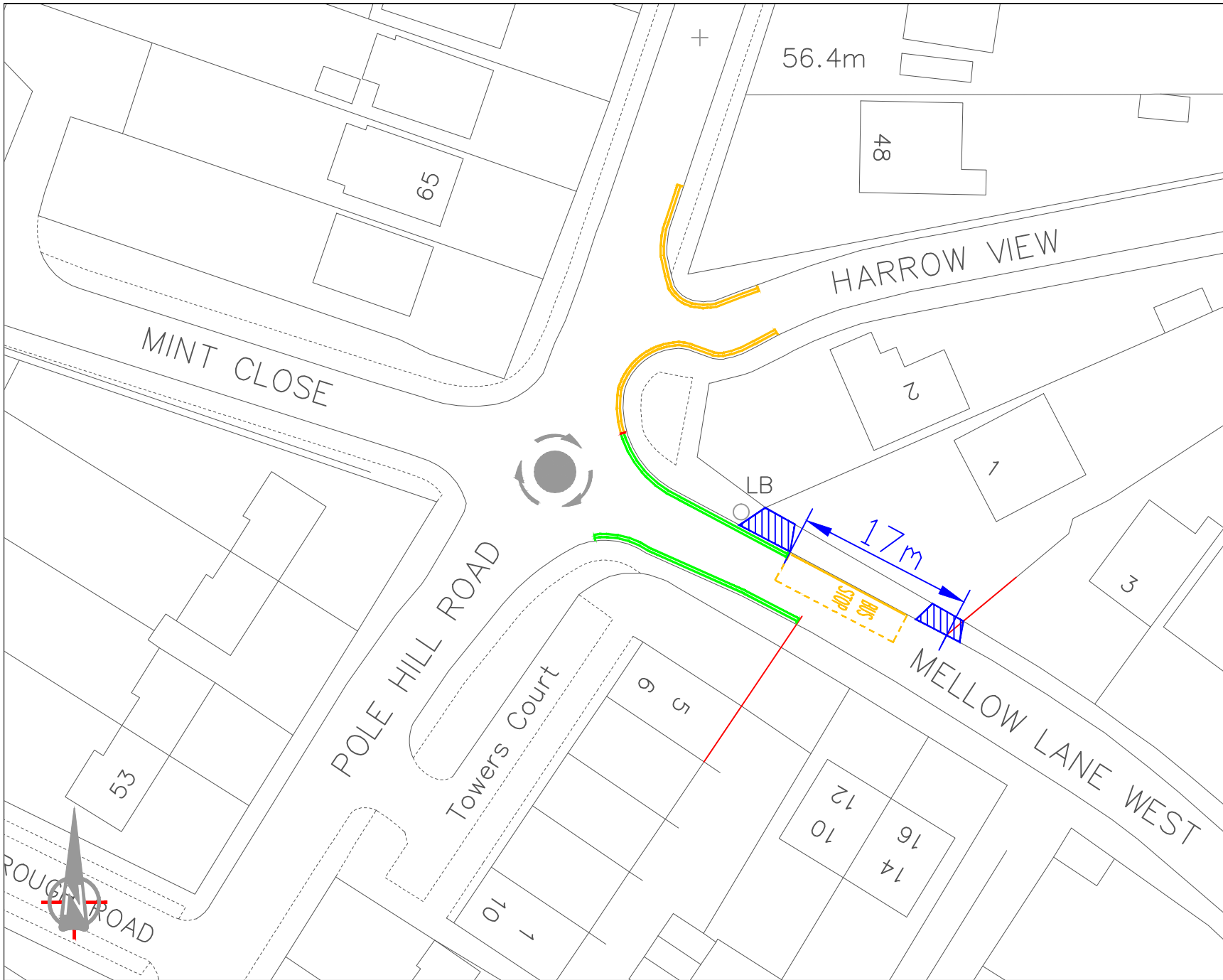


**HILLINGDON**  
LONDON BOROUGH COUNCIL



Project		
Road Safety Programme		
Description		
Glebe Road / Central Avenue, Hayes		
Source		
RSP/CAD/Central Avenue		
Scale	Designed	Date
n.t.s		03/18
Project No.	Drawing No.	Rev.



ITEM 16 & 17



Notes:

-  DYLs EXISTING DOUBLE YELLOW LINE
-  DYLs PROPOSED DOUBLE YELLOW LINES

This map is based upon Ordnance Survey material with the permission of Ordnance Survey on behalf of the Controller of Her Majesty's Stationary Office © Crown copyright. Unauthorised reproduction infringes Crown copyright and may lead to prosecution or civil proceedings.  
London Borough of Hillingdon 100019283 2018



Project  
**Road Safety Programme**

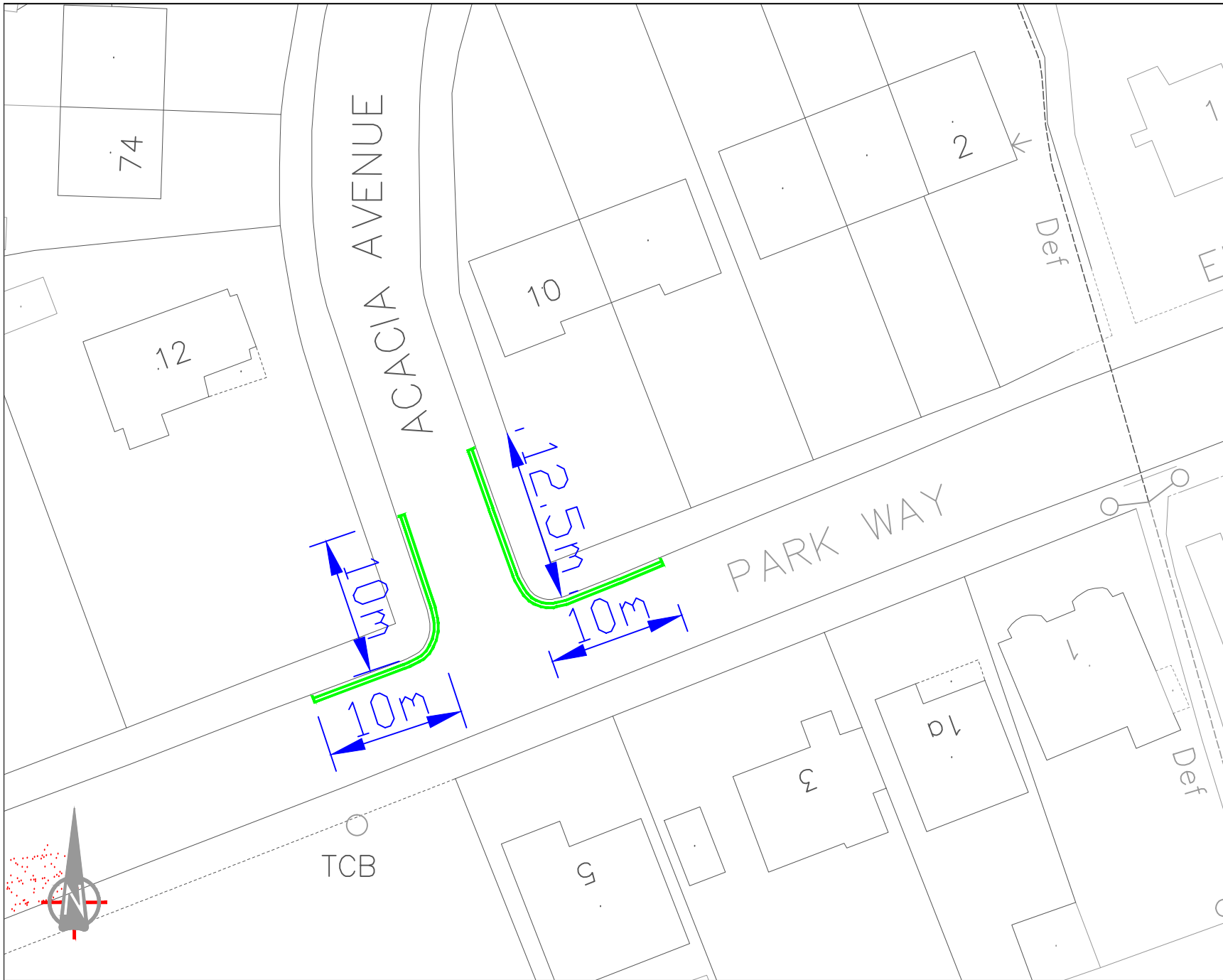
Source  
0003 RSP/CAD files/Pole Hill Road - Alpha Road

Description  
Pole Hill Road / Mellow Lane West, Hillingdon

Scale	Drawn	(Initiate/Date)	Checked	(Initiate/Date)
NTS	RC	02/18		

Project No.	Drawing No.	Rev.
A4	RSPD1	

ITEM 6



Notes:



Proposed 'at any time' waiting restrictions (double yellow lines)

This map is based upon Ordnance Survey material with the permission of Ordnance Survey Survey on behalf of the Controller of Her Majesty's Stationary Office © Crown copyright. Unauthorised reproduction infringes Crown copyright and may lead to prosecution or civil proceedings. London Borough of Hillingdon 100019283 2018



**HILLINGDON**  
LONDON

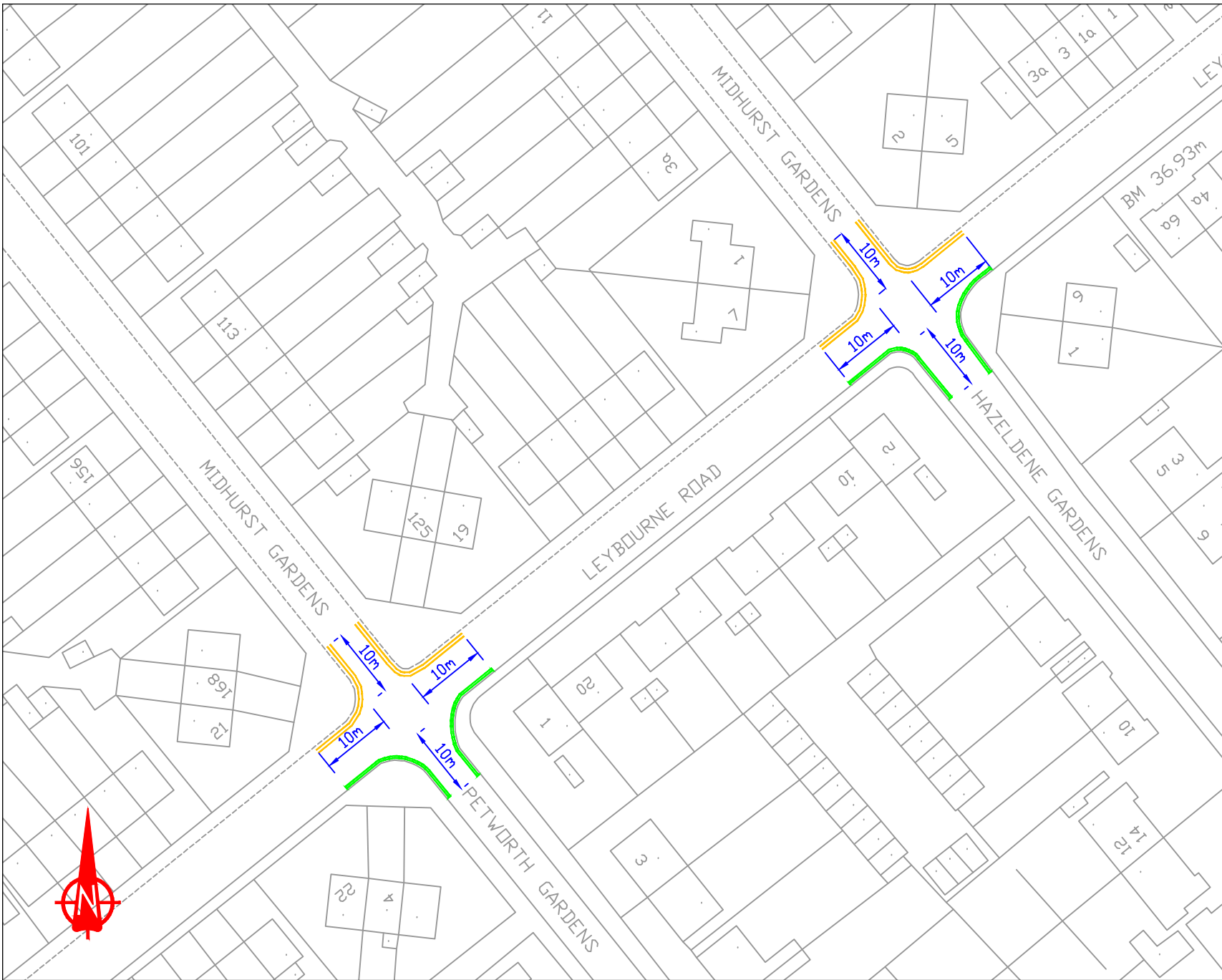
Project

Road Safety Programme



Description  
Park Way / Accacia Avenue, Ruislip

Scale	Drawn	(Initia/Date)	Checked	(Initia/Date)
NTS	RC	03/18		
Project No.	Drawing No.	Rev.		
A4	RSP			

ITEM 23 & 24



Notes:

-  DYL PROPOSED DOUBLE YELLOW LINES
-  DYL EXISTING DOUBLE YELLOW LINES

This map is based upon Ordnance Survey material with the permission of Ordnance Survey on behalf of the Controller of Her Majesty's Stationary Office © Crown copyright. Unauthorised reproduction infringes Crown copyright and may lead to prosecution or civil proceedings.  
London Borough of Hillingdon 100019283 2018



**HILLINGDON**  
LONDON

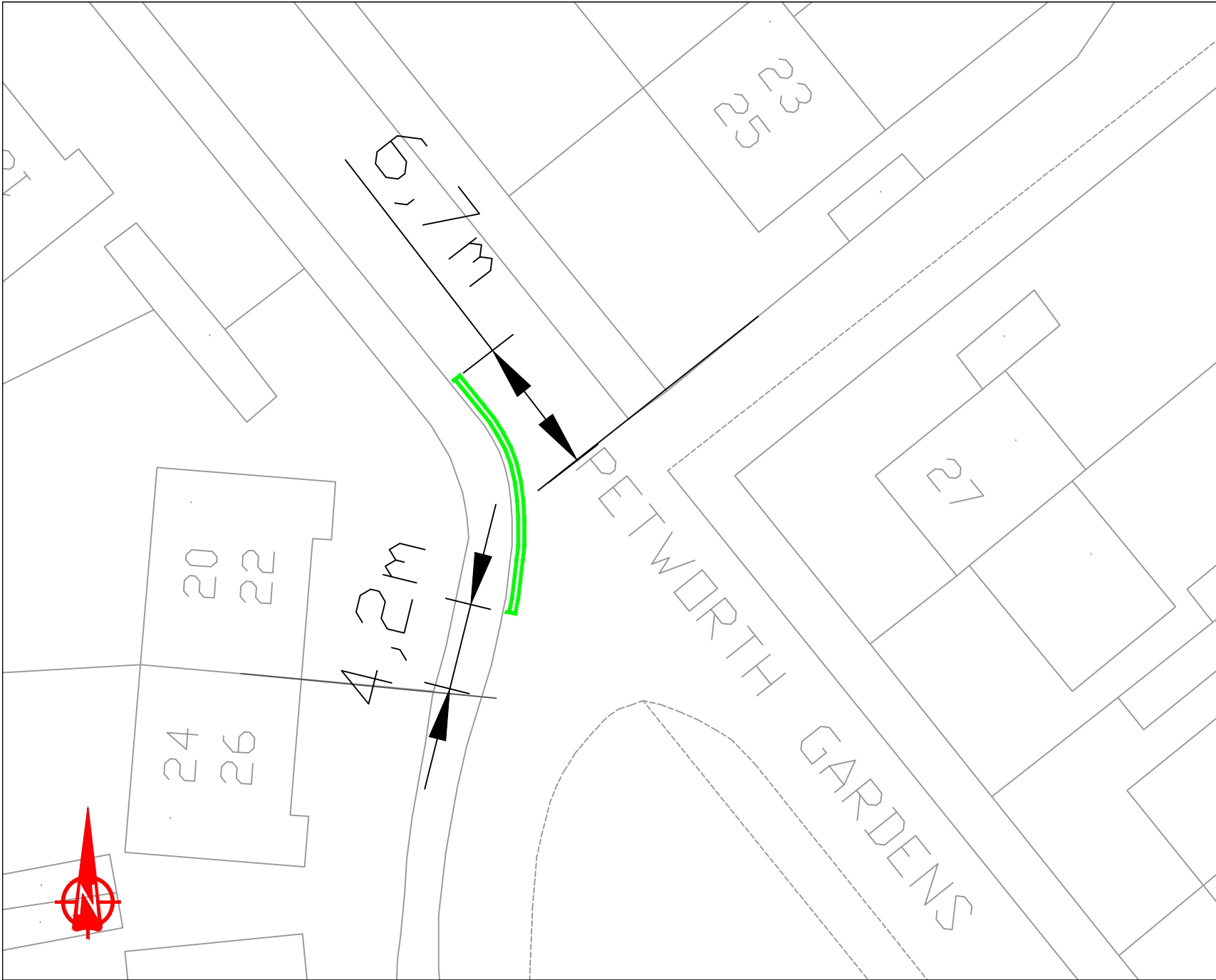
Project  
Road Safety Programme

Hazeldene Gardens / Petworth Gardens / Leybourne Road, Hillingdon

Scale	Drawn	(Initials/Date)	Checked	(Initials/Date)
N.T.S	RC	03/18		

Project No.	Drawing No.	Rev.
	RSP D1	

ITEM 13, 14 & 15



Notes:

DYL PROPOSED DOUBLE YELLOW LINES

This map is based upon Ordnance Survey material with the permission of Ordnance Survey on behalf of the Controller of Her Majesty's Stationary Office © Crown copyright. Unauthorised reproduction infringes Crown copyright and may lead to prosecution or civil proceedings. London Borough of Hillingdon 100019283 2018



HILLINGDON LONDON

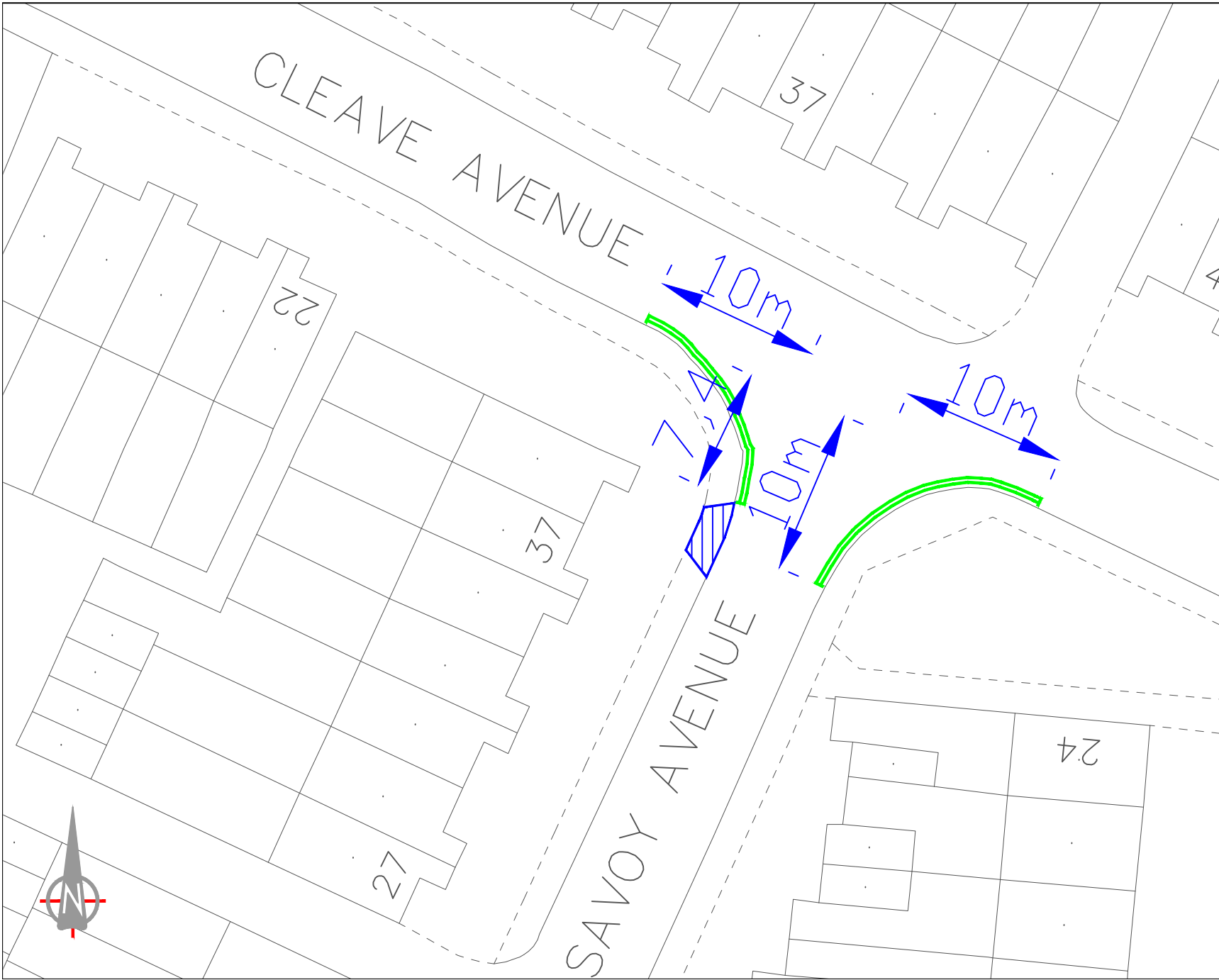
Project  
Road Safety Programme

20 Petworth Gardens, Hillingdon


Scale	Drawn	(Initials/Date)	Checked	(Initials/Date)
N.T.S	RC	03/18		
Project No.	Drawing No.	Rev.		
	RSP D1			

ITEM 13





Notes:

 DYL PROPOSED DOUBLE YELLOW LINES

This map is based upon Ordnance Survey material with the permission of Ordnance Survey on behalf of the Controller of Her Majesty's Stationery Office © Crown copyright. Unauthorised reproduction infringes Crown copyright and may lead to prosecution or civil proceedings.  
London Borough of Hillingdon 100019283 2018



**HILLINGDON**  
LONDON

Project

Road Safety Programme

Description  
Savoy Avenue / Cleave Avenue,  
Hayes

Scale	Drawn	(Initials/Date)	Checked	(Initials/Date)
NTS	RC	02/18		

Project No.	Drawing No.	Rev.
A4	RSP	

ITEM 11 & 12



Notes:



Existing 'at any time' waiting restrictions (double yellow lines)



Proposed 'at any time' waiting restrictions (double yellow lines)

This map is based upon Ordnance Survey material with the permission of Ordnance Survey on behalf of the Controller of Her Majesty's Stationary Office © Crown copyright. Unauthorised reproduction infringes Crown copyright and may lead to prosecution or civil proceedings.  
London Borough of Hillingdon 100019283 2018



**HILLINGDON**  
LONDON

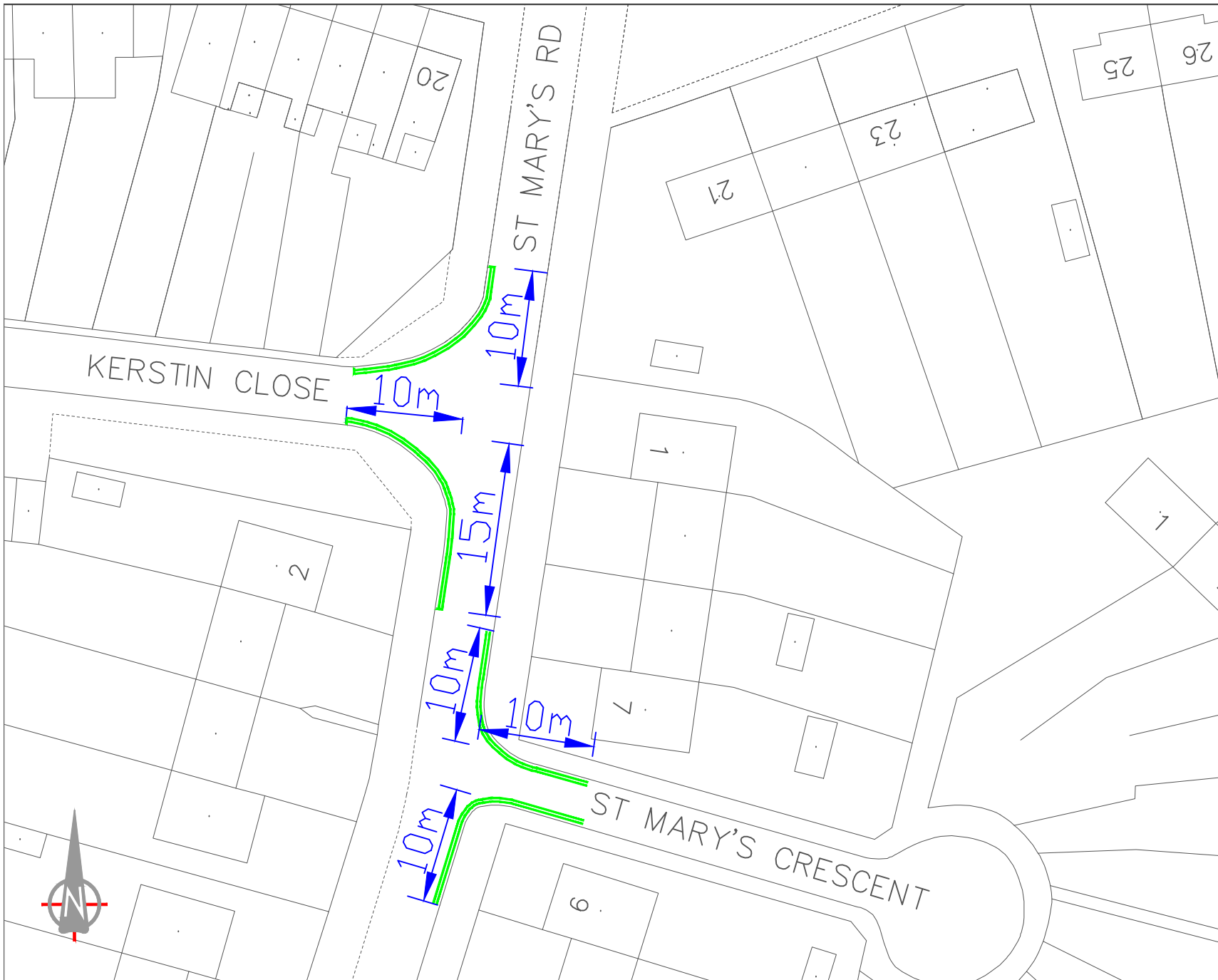
Project

Road Safety Programme

Description Shepiston Lane, Hayes

Scale	Draw	(Initials/Date)	Checked	(Initials/Date)
NTS	RC	03/18		
Project No.	Drawing No.	Rev.		
A4	RSP			

ITEM 19



Notes:

DYLT



PROPOSED DOUBLE YELLOW LINE & TERMINAL

This map is based upon Ordnance Survey material with the permission of Ordnance Survey on behalf of the Controller of Her Majesty's Stationary Office © Crown copyright. Unauthorised reproduction infringes Crown copyright and may lead to prosecution or civil proceedings. London Borough of Hillingdon 100019283 2018



HILLINGDON  
LONDON

Project

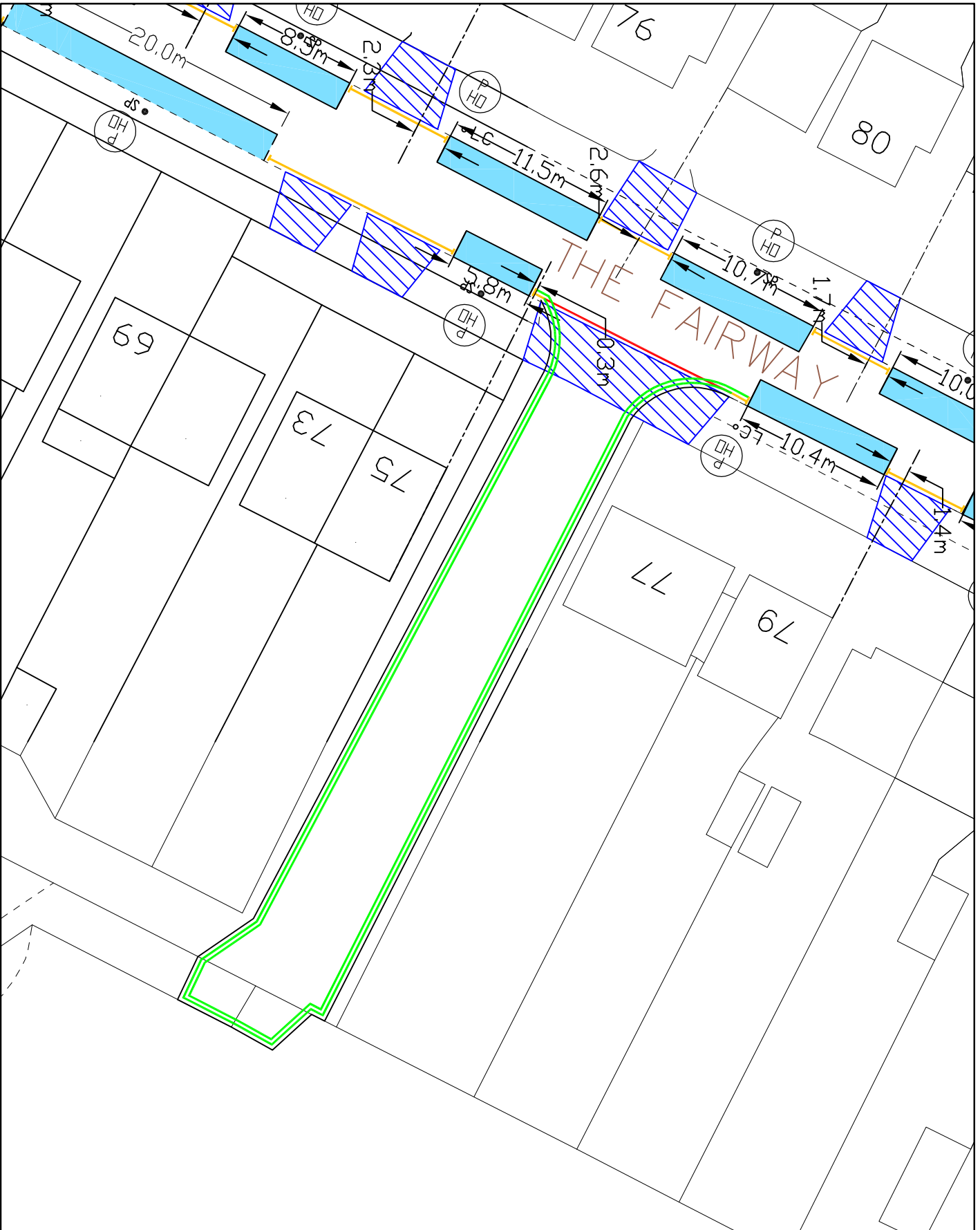
Road Safety Programme

Description  
St Mary's Road, Kerstin Close, Hayes

Scale	Drawn (Initials/Date)	Checked (Initials/Date)
NTS	RC 01/18	

Project No.	Drawing No.	Rev.
A4	RSP	

ITEM 7,8, & 9



- KEY**
- EXISTING YELLOW LINE
  - BURN OFF ROAD MARKING
  - PROPOSED DOUBLE YELLOW LINE

This right to hand used Ordnance Survey material with the permission of Ordnance Survey on behalf of the Controller of Her Majesty's Stationery Office. Crown copyright. All rights reserved. No part of this publication may be reproduced, stored in a retrieval system, or transmitted in any form or by any means, electronic, mechanical, photocopying, recording, or by any information storage or retrieval system, without the prior written permission of Hillingdon 100019283 ©2018



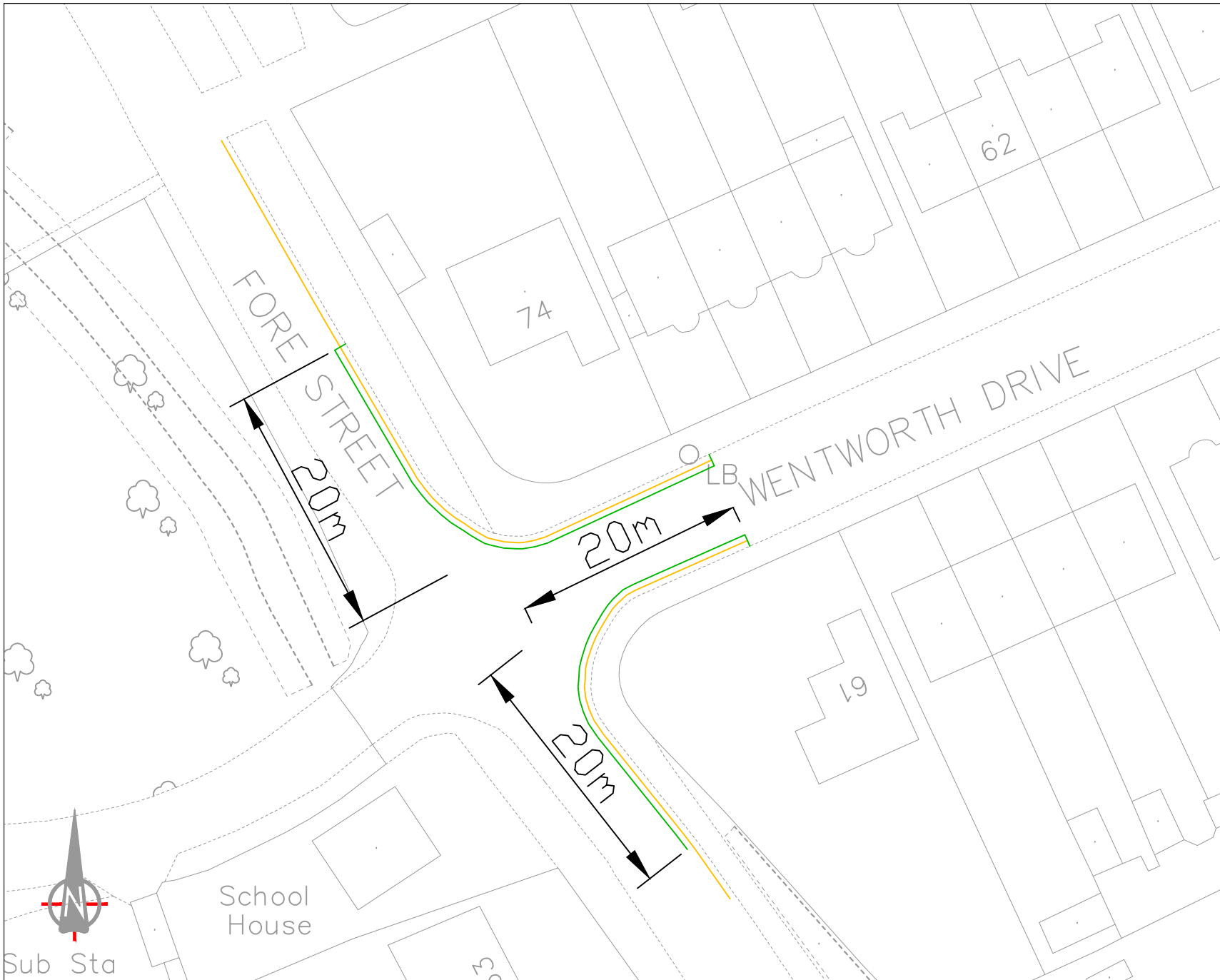
**HILLINGDON**  
LONDON

**Project**  
75-77 The Fairway,  
Ruislip

**Description**  
PMS Amends

**Scale**  
NTS

**Drawn**  
RC 02/18



Notes:

- DYLT PROPOSED DOUBLE YELLOW LINE & TERMINAL
- SYLT EXISTING SINGLE YELLOW LINE & TERMINAL

This map is based upon Ordnance Survey material with the permission of Ordnance Survey on behalf of the Controller of Her Majesty's Stationary Office © Crown copyright. Unauthorised reproduction infringes Crown copyright and may lead to prosecution or civil proceedings.  
London Borough of Hillingdon 100019283 2017



**HILLINGDON**  
LONDON

Project  
**Road Safety programme**

Description  
Wentworth Drive /Fore Street, Eastcote

Scale	Drawn	(Initials/Date)	Checked	(Initials/Date)
N.T.S	CH	07/17		

Project No.	Drawing No.	Rev.
A4	RSPD1	

ITEM 1 & 2

