

LONDON BOROUGH OF HILLINGDON  
THE HILLINGDON (WAITING AND LOADING RESTRICTION)  
(CONSOLIDATION) ORDER 1994 (AMENDMENT) ORDER 2018  
THE HILLINGDON (ON STREET PARKING PLACES) (ICKENHAM)  
(RESIDENTS) ZONES IC4 ORDER 2018  
THE HILLINGDON (ON STREET PARKING PLACES) (ICKENHAM)  
(RESIDENTS) ZONES IC & IC2 (AMENDMENT) ORDER 2018

Hillingdon Council gives notice that it proposes to make these Orders which will:

**1. Remove the following sections of permit holder parking places to facilitate the installation of new vehicle crossings:**

- i) Removal of the entire Zone IC2 parking place outside No. 22 Clovelly Avenue, Ickenham, replace with 'Monday to Friday 9am to 5pm' waiting restrictions.
- ii) Removal of part of the Zone E2 parking place outside No. 13 Newnham Avenue, Eastcote replace with 'Monday to Saturday 9am to 5pm' waiting restrictions.

**2. Extend the existing 'Monday to Friday 9.30am to 10.30am and 3.30pm to 4.30pm' waiting restrictions outside No. 176 Aylsham Drive, Ruislip.**

**3. Establish permit parking places (operational between 'Monday to Friday 11am to 1pm') in which a vehicle may be left during the permitted hours if it displays a valid Zone IC4 permit in Bridge Way, Ickenham**

**4. Impose waiting restrictions operational between 'Monday to Friday 11am to 1pm' in sections of Bridge Way, Ickenham.**

**RESIDENTS PERMITS** - £0 - 1st vehicle, all subsequent - £40 per annum.

**VISITORS VOUCHERS** - First book of 10 per household per annum- free. £5 - per book of 10 thereafter.

Copies of the notice of proposals, proposed Orders together with full details, plans and the Council's statement of reasons for the proposals can be seen at Eastcote and Ickenham libraries and by appointment at, Civic Centre, Uxbridge during normal office hours until 2<sup>nd</sup> May 2018. Further information can be obtained by telephoning Residents Services on 01895 277006. If you wish to comment on, or object to the proposals please write by 2<sup>nd</sup> May 2018, stating grounds for objection and your home address to Transport & Projects, Residents Services, Civic Centre, Uxbridge, Middlesex UB8 1UW quoting reference 3N/04/KU/11/04/18. Dated this the 11<sup>th</sup> day of April 2018.

JEAN PALMER,

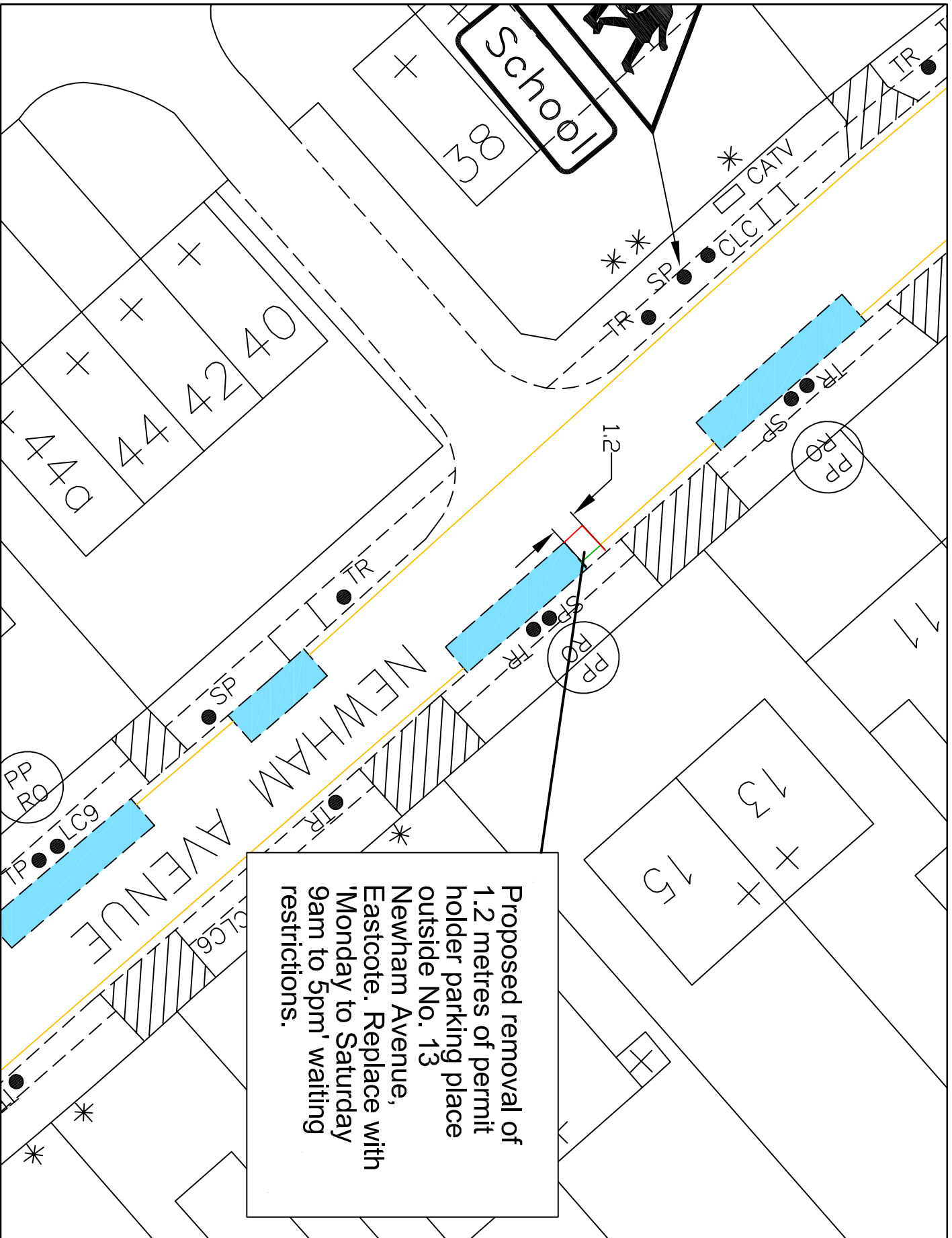
Deputy Chief Executive & Corporate Director of Residents Services.

**STATEMENT OF REASONS**

The proposed Parking Management Scheme in Bridge Way, Ickenham is intended to prevent all day non-residential parking addressing concerns raised by residents who petitioned the Council.

The proposed extension of the waiting restriction in Aylsham Drive, Ickenham will prevent obstructive parking and help promote road safety.

The proposed removal of parts of the permit holder parking places will prevent obstructive parking adjacent to these soon to be created off-street parking areas



Proposed removal of 1.2 metres of permit holder parking place outside No. 13 Newham Avenue, Eastcote. Replace with 'Monday to Saturday 9am to 5pm' waiting restrictions.

- KEY**
- EXISTING YELLOW LINE
  - BURN OFF ROAD MARKING
  - PROPOSED SINGLE YELLOW LINE
  - PERMIT HOLDER ONLY BAY
  - CROSSOVER
  - SIGNPOST
  - LAMP COLUMN
  - PERMIT HOLDER SIGN

This map is based upon Ordnance Survey material with the permission of Ordnance Survey on behalf of the Controller of Her Majesty's Stationery Office. All rights reserved. Copyright, and any other intellectual property rights, in the material are reserved. This material is provided for your private and internal use only. All other rights reserved. London Borough of Hillingdon 100019283 ©2018



TRANSPORT & PROJECTS  
RESIDENTS SERVICES DIRECTORATE  
Civic Centre 4th/5th, Main Street, Uxendon, U88 1UH  
Tel No. 01895 271000/01895 280710

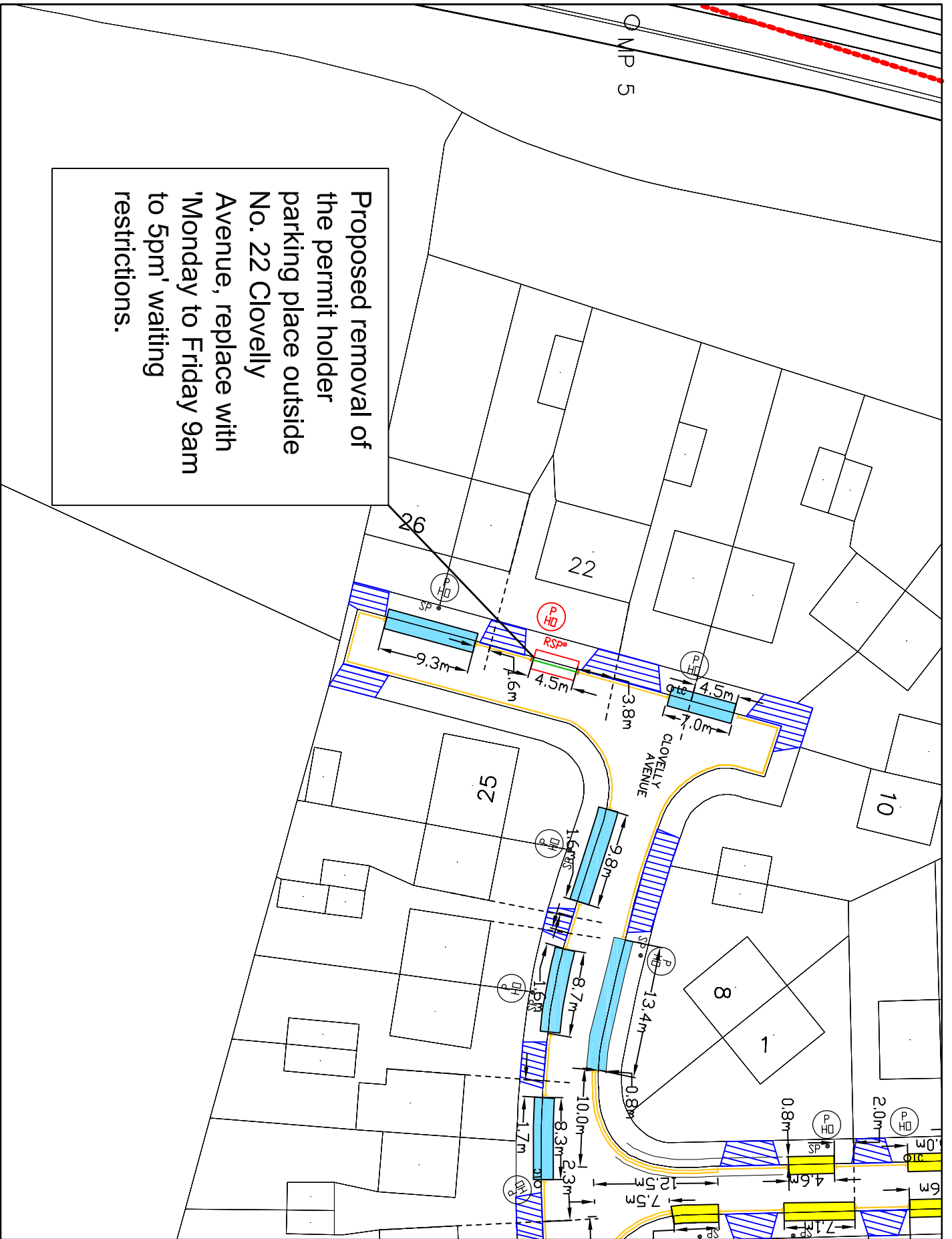
**Project**  
Vehicle crossing extension o/s No. 13 Newham Avenue

**Description**  
Proposed amendments to road markings

**Scale**  
NTS

**Form**  
KU 12/03/18

Proposed removal of the permit holder parking place outside No. 22 Clovelly Avenue, replace with 'Monday to Friday 9am to 5pm' waiting restrictions.



OMP 5

- KEY**
- EXISTING YELLOW LINE
  - BURN OFF ROAD MARKING
  - SMT
  - PROPOSED SINGLE YELLOW LINE
  - PERMIT HOLDER ONLY BAY
  - CROSSOVER
  - SP SIGNPOST
  - NSP REMOVE SIGNPOST
  - OLC LAMP COLUMN
  - PH PERMIT HOLDER SIGN

This map is based upon Ordnance Survey material with the permission of Ordnance Survey on behalf of the Controller of the Map. No warranty is made by Hillingdon Council as to the accuracy or completeness of the information shown on this map. The copyright in this map is owned by Ordnance Survey and may lead to prosecution or other proceedings.

London Borough of Hillingdon 100019283 ©2018

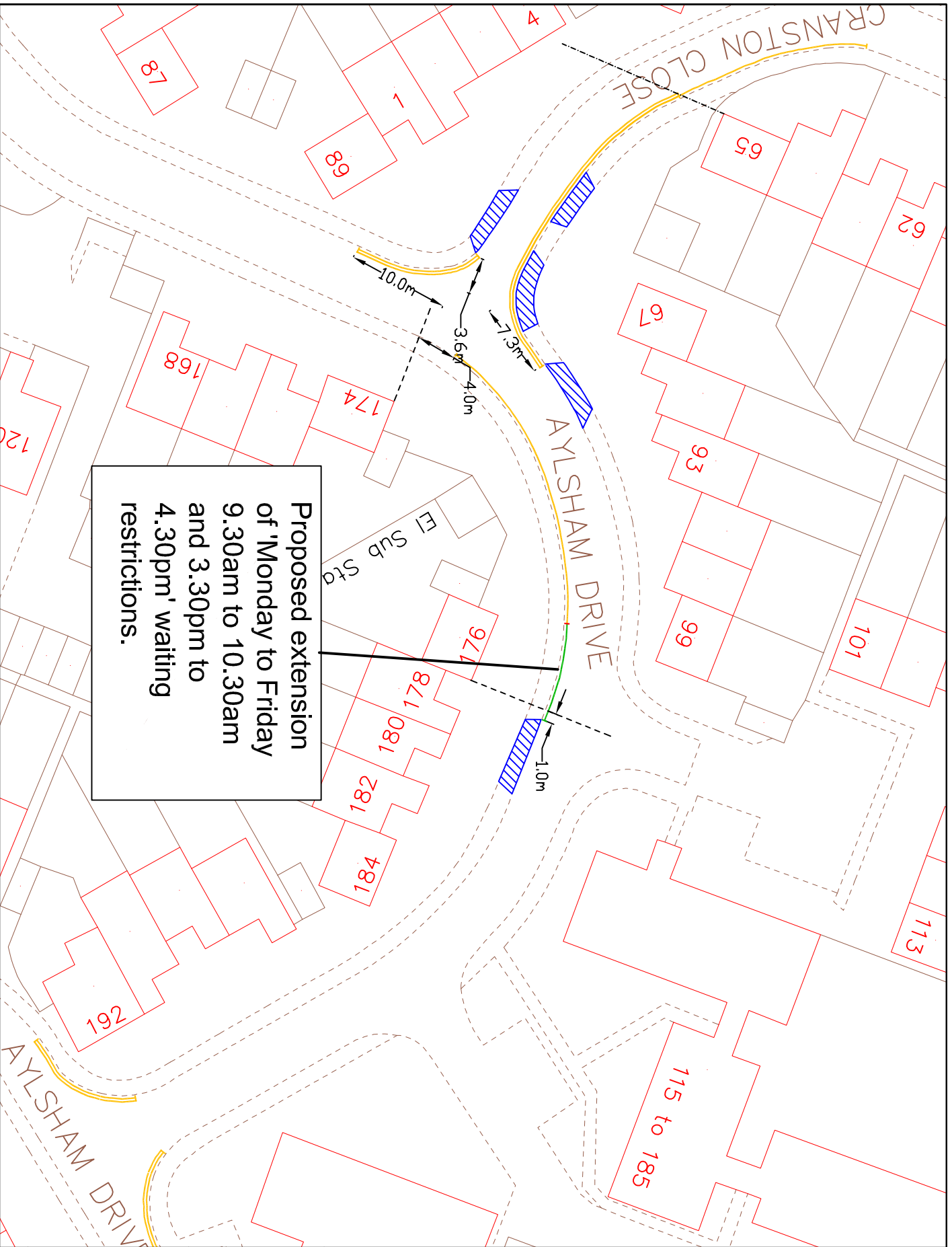


TRANSPORT & PROJECTS  
RESIDENTS SERVICES DIRECTORATE  
Civic Centre 44/06, Main Street, Uxendon, UB8 3UH  
Tel No. 01895 271000/01895 258716







Project  
**No. 22 Clovelly Avenue, Ickenham**

Description  
**Proposed vehicle crossing**

Scale  
1:500 (a4) Form (refer./date)  
KU 12/03/18



Proposed extension of 'Monday to Friday 9.30am to 10.30am and 3.30pm to 4.30pm' waiting restrictions.

- KEY**
-  EXISTING YELLOW LINE
  -  BURN OFF ROAD MARKING
  -  SYL
  -  PROPOSED SINGLE YELLOW LINE
  -  PROPOSED DOUBLE YELLOW LINE
  -  DWT

This map is based upon Ordnance Survey material with the permission of Ordnance Survey on behalf of the Controller of the Map. It is a Secondary Copy of the Ordnance Survey map and is not to be used for any other purpose without the copyright and may lead to prosecution or civil proceedings.  
London Borough of Hillingdon 100019203 ©2018

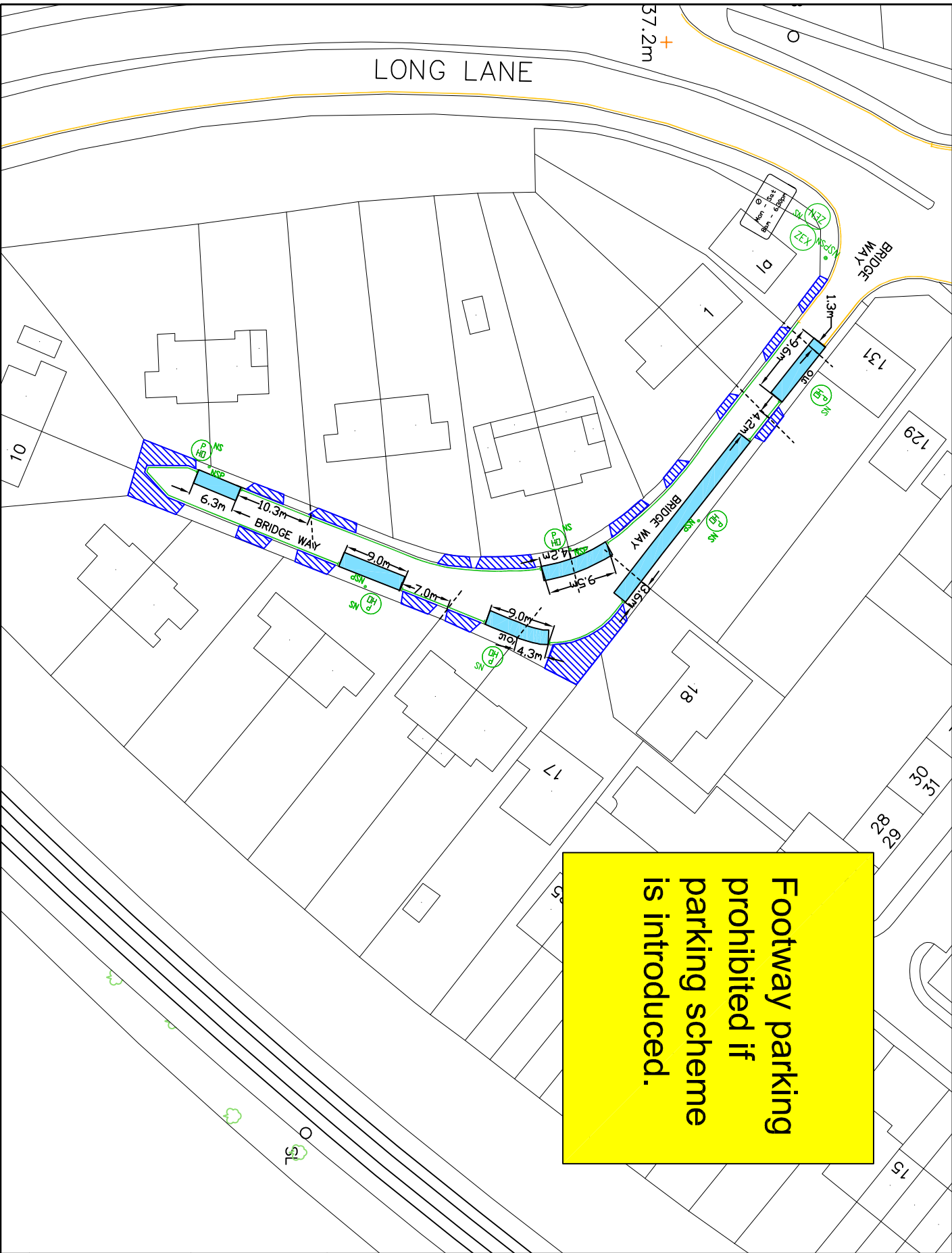


TRANSPORT & PROJECTS  
RESIDENTS SERVICES DIRECTORATE  
Civic Centre 4th/5th, Main Street, Uxendon, Ux 088 4JW  
Tel No. 01895 271000/01895 250710

Project  
**Aylsham Drive  
Ruislip**

Description  
**Proposed  
extension of SYL**

Scale  
**1:500 (a4)** Form (Title/Date)  
**KU 12/03/18**



Footway parking prohibited if parking scheme is introduced.

**KEY**

- EXISTING YELLOW LINE
- PROPOSED SINGLE YELLOW LINE
- OPERATIONAL MONDAY TO FRIDAY 11AM TO 1PM
- PERMIT HOLDER ONLY BAY OPERATIONAL MONDAY TO FRIDAY 11AM TO 1PM

— CROSSOVER

● NSP NEW SIGNPOST

○ LC LAMP COLUMN

This map is based upon Ordnance Survey material with the permission of Ordnance Survey on behalf of the Controller of Her Majesty's Stationery Office. Crown copyright and may lead to prosecution or other proceedings. London Borough of Hillingdon 100019283 ©2017



TRANSPORT & PROJECTS  
RESIDENTS SERVICES DIRECTORATE  
ONE CENTRE 44/05, MAIN STREET, UPPONDA, UB8 1UN  
Tel No. 01895 271000/01895 258076

**Bridge Way,  
Ickenham**

**Proposed Parking  
Management Scheme**

Scale: **NTS** Form: **KU 18/05/17**