

LONDON BOROUGH OF HILLINGDON
THE HILLINGDON (WAITING AND LOADING RESTRICTION)
(CONSOLIDATION) ORDER 1994 (AMENDMENT) ORDER 2018
THE HILLINGDON (ON-STREET PARKING PLACES) (RUISLIP)
(RESIDENTS) ZONE R2 ORDER 2018
SECTION 90 OF THE HIGHWAYS ACT 1980

Hillingdon Council gives notice that it proposes to make these Orders which will:

- 1. Install 'at any time' waiting restrictions on sections of road as set out in the schedule to this notice below.**
- 2. Remove 2.5 metres of 'at any time' waiting restrictions outside No. 16 Columbia Avenue, Eastcote.**
- 3. Install an additional Zone R2 permit holder parking place on Sharps Lane, Ruislip adjacent to No. 1 Bury Street and extend existing double yellow lines from the junction with Bury Street up to the edge of the new parking place.**
- 4. Install a total of four raised road tables with a maximum height of 100mm with 1:15 gradient ramps on every approach, one in each arm of Eskdale Road, Uxbridge.**

Copies of the notice of proposals, proposed Orders together with full details, plans and the Council's statement of reasons for the proposals can be seen at Botwell Green, Eastcote, Harefield, Harlington, Hayes End, Northwood, Oak Farm, Ruislip, Ruislip Manor, South Ruislip, Uxbridge, West Drayton and Yiewsley libraries and by appointment at, Civic Centre, Uxbridge during normal office hours until 21st March 2018. Further information can be obtained by telephoning Residents Services on 01895 277006. If you wish to comment on, or object to the proposals please write by 21st March 2018, stating grounds for objection and your home address to Transport & Projects, Residents Services, Civic Centre, Uxbridge, Middlesex UB8 1UW quoting reference 3N/04/28/02/18.

Dated this the 28th day of February 2018.

JEAN PALMER,

Deputy Chief Executive & Corporate Director of Residents Services.

SCHEDULE - PROPOSED 'AT ANY TIME' WAITING RESTRICTIONS

BOUNDARY ROAD, EASTCOTE - Extend the existing double yellow lines near the junction with North View on both sides of the road for a distance of 10 metres.

BRIXHAM CRESCENT, RUISLIP - On the inside of the corner where it meets the junction with Chudleigh Way.

CHUDLEIGH WAY, RUISLIP - On the inside of the corner where it meets the junction with Brixham Crescent.

CASTLE AVENUE, YIEWSLEY - At the junction of with Yew Avenue.

YEW AVENUE, YIEWSLEY - At the junction with Castle Avenue.

COLLINGWOOD ROAD, HILLINGDON - On the inside of the corner at the junction with Haig Road, outside No. 1 Collingwood Road.

HAIG ROAD, HILLINGDON - On the inside of the corner at the junction with Collingwood Road, outside No. 74 Haig Road.

COLNE AVENUE, WEST DRAYTON - On the inside of the corner at the junction with Lawn Avenue, adjacent to No. 2 Colne Avenue.

LAWN AVENUE, WEST DRAYTON - On the inside of the corner at the junction with Colne Avenue, adjacent to No. 2 Colne Avenue.

COPTHORNE MEWS, HAYES - Around the junction of the northern entrance to the access road behind Nos. 1 to 29 Copthorne Mews.

CORNWALL ROAD, RUISLIP - At the junction with Seaton Gardens.

SEATON GARDENS, RUISLIP - At the junction with Cornwall Road.

APPLEDORE AVENUE, RUISLIP - At the junction with Exmouth Road.

EXMOUTH ROAD, RUISLIP - At the junction with Appledore Avenue.

HALSWAY, HAYES - On the corner outside Nos. 5 to 13 Halsway.

HILL END ROAD, HAREFIELD - Across the frontage of the entrance leading to The Lodge and the bowling green.

MOAT DRIVE, RUISLIP - At end of the narrow section of road just before the road widens, adjacent to Nos. 16 and 18 St Martin's Approach.

RICKMANSWORTH ROAD, NORTHWOOD - Between the junction with Ducks Hill Road and the bus stop northwest of the junction with Merrows Close.

ROBERTS CLOSE, WEST DRAYTON - Both sides from the junction with Horton Road to the edge of the private parking bays near Nos. 1 to 3 Roberts Close.

HORTON ROAD, WEST DRAYTON - At the junction with Roberts Close.

MYRTLE CLOSE, HILLINGDON - Extend the existing double yellow lines on the western side of the road from the junction with Violet Avenue and on the corner adjacent to No. 4 Myrtle Close.

NICHOLLS AVENUE, HILLINGDON - Extend the double yellow lines on the southeast side of the road between the junctions with Bourn Avenue and Harlington Road.

TORCROSS ROAD, RUISLIP - At the junction with Exmouth Road.

EXMOUTH ROAD, RUISLIP - At the junction with Torcross Road.

WEST END ROAD, RUISLIP - Both sides between the junction of the access road leading to the Polish War Memorial, to the zebra crossing southeast of the junction of Glebe Avenue and Masson Avenue.

WEST DRAYTON ROAD, HILLINGDON

i) At the junction with White Heart Avenue.

ii) At the junction with Cherry Grove.

iii) At the junction with Morello Avenue.

MORELLO AVENUE, HILLINGDON

i) At the junction with Cherry Grove.

ii) At the junction with West Drayton Road.

CHERRY GROVE, HILLINGDON

i) At the junction with West Drayton Road.

ii) At the junction with Morello Avenue.

WHITE HEART AVENUE, HILLINGDON - At the junction with West Drayton Road.

WHITETHORN AVENUE, WEST DRAYTON - Extend the existing double yellow lines at the junction with Horton Road by 5 metres.

STATEMENT OF REASONS

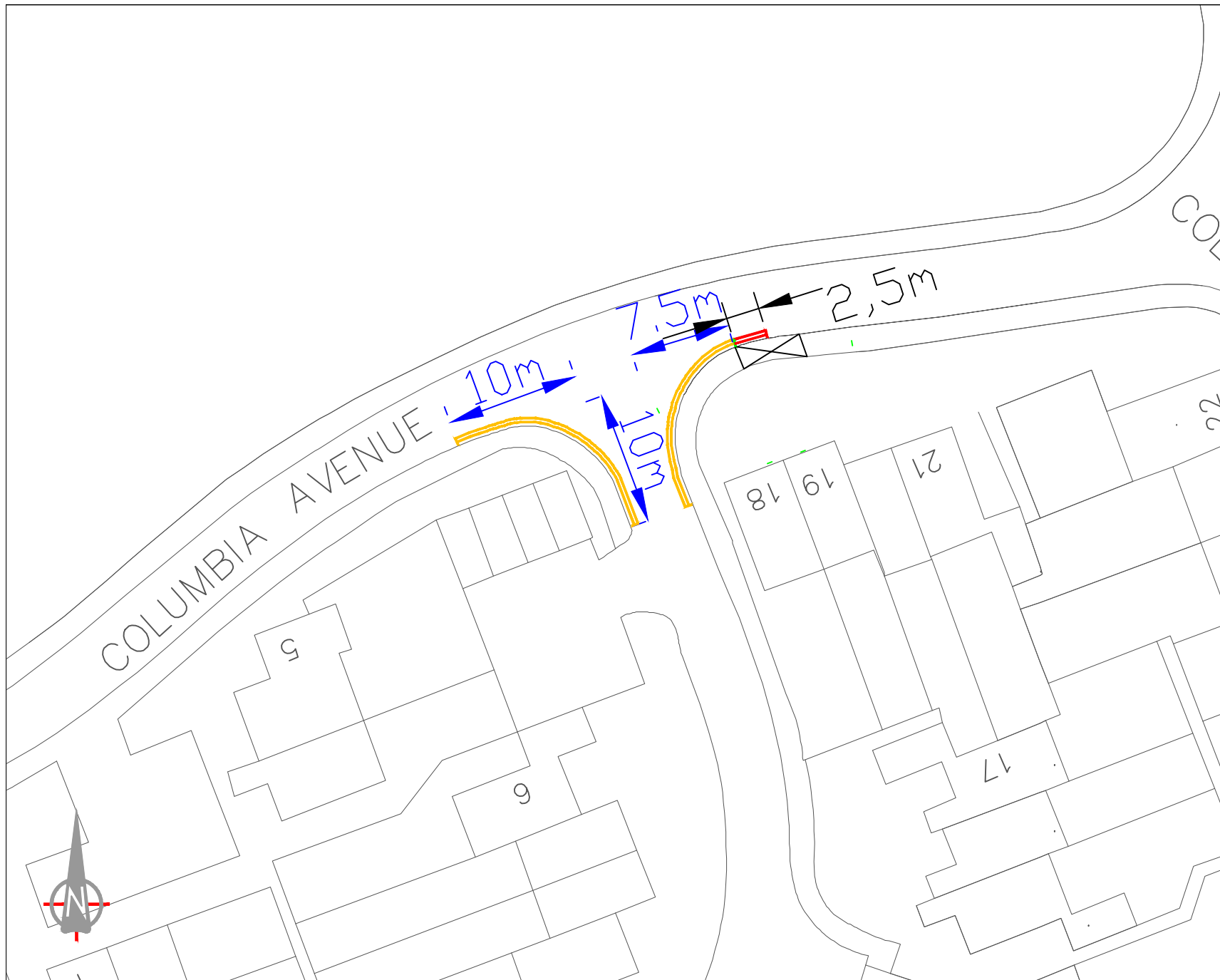
The proposed installation of waiting restrictions is intended to remove obstructive parking to assist the free flow of traffic and promote road safety.

The proposal to remove waiting restrictions in Columbia Avenue will increase parking capacity but will not compromise road safety.

The proposed amendments to the Ruislip Parking Management Scheme in Sharps Lane are intended to increase parking capacity following a request from residents.

The proposed speed tables in Eskdale Road, Uxbridge are proposed in response to an instruction by the Cabinet Member for Planning, Transportation and Recycling to make speeding unattractive and put residents mind at peace.

All proposals have been agreed in principle by the Cabinet Member for Planning, Transportation and Recycling to proceed to formal consultation.



Notes:



Proposed removal of
'At Any Time' waiting
restrictions

This map is based upon Ordnance Survey material with the permission of Ordnance Survey on behalf of the Controller of Her Majesty's Stationary Office. © Crown copyright. Unauthorised reproduction infringes Crown copyright and may lead to prosecution or civil proceedings.
London Borough of Hillingdon 100019283 2018

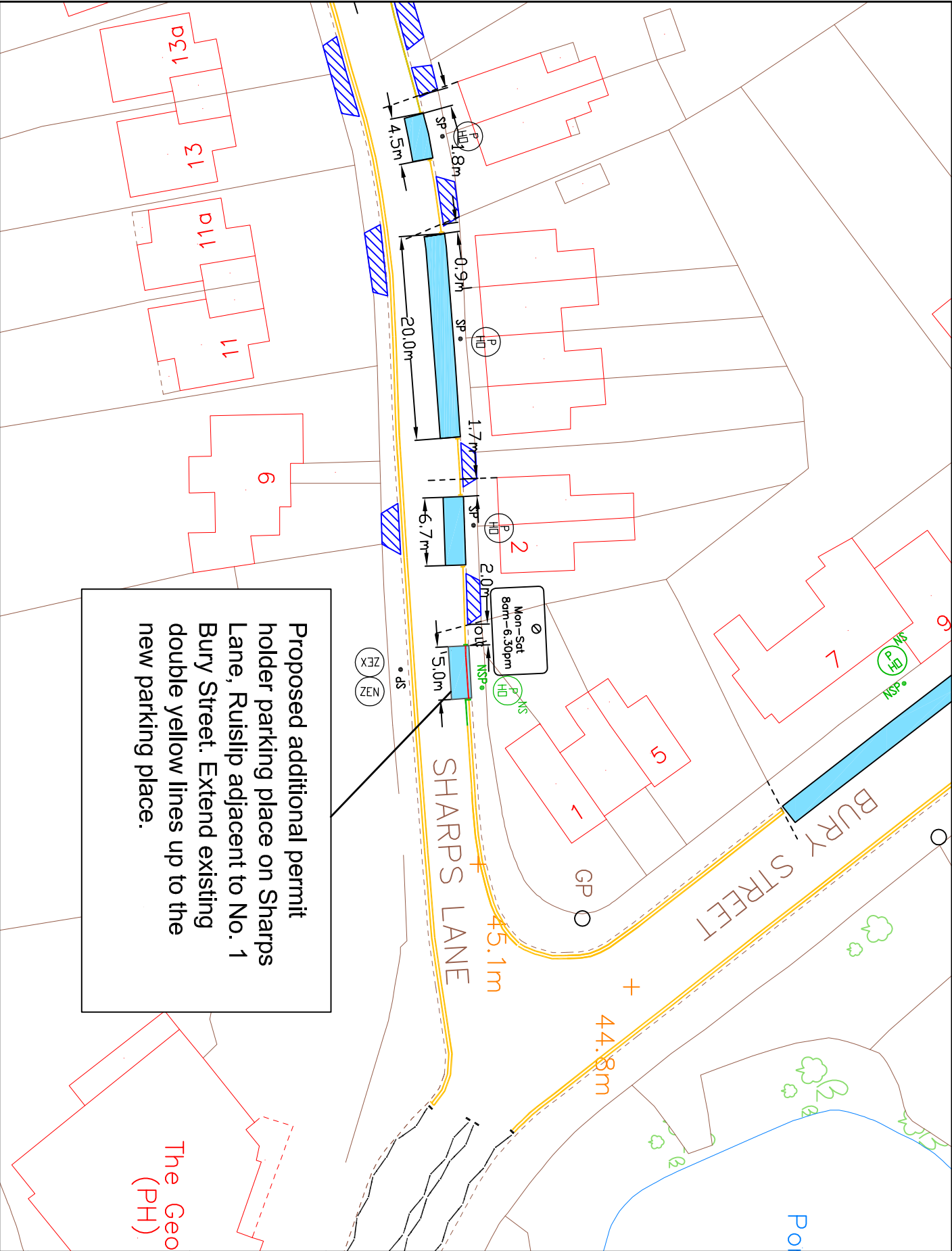


Project
ROAD SAFETY PROGRAMME

Description
Columbia Avenue

Scale	Drawn	(Initials/Date)	Checked	(Initials/Date)
NTS	CH	01/18		
Project No.	Drawing No.	Rev.		
A4	RSP			

ITEM 26



Proposed additional permit holder parking place on Shards Lane, Ruislip adjacent to No. 1 Bury Street. Extend existing double yellow lines up to the new parking place.

- KEY**
- EXISTING YELLOW LINE
 - BURN OFF ROAD MARKING
 - PERMIT HOLDER ONLY BAY
 - SP SIGNPOST
 - NSP NEW SIGNPOST
 - OLC LAMP COLUMN
 - PH PERMIT HOLDER SIGN
 - ZEN ZONE ENTRY SIGN
 - ZEX ZONE EXIT SIGN

This map is based upon Ordnance Survey data supplied to the Controller of the Highway's Stationery Office. All Crown Copyright, and other rights, are reserved. No part of this publication may be reproduced, stored in a retrieval system, or transmitted, in any form or by any means, electronic, mechanical, photocopying, recording, or by any information storage or retrieval system, without prior permission in writing from the Controller of the Highway's Stationery Office. London Borough of Hillingdon 100019203 ©2018



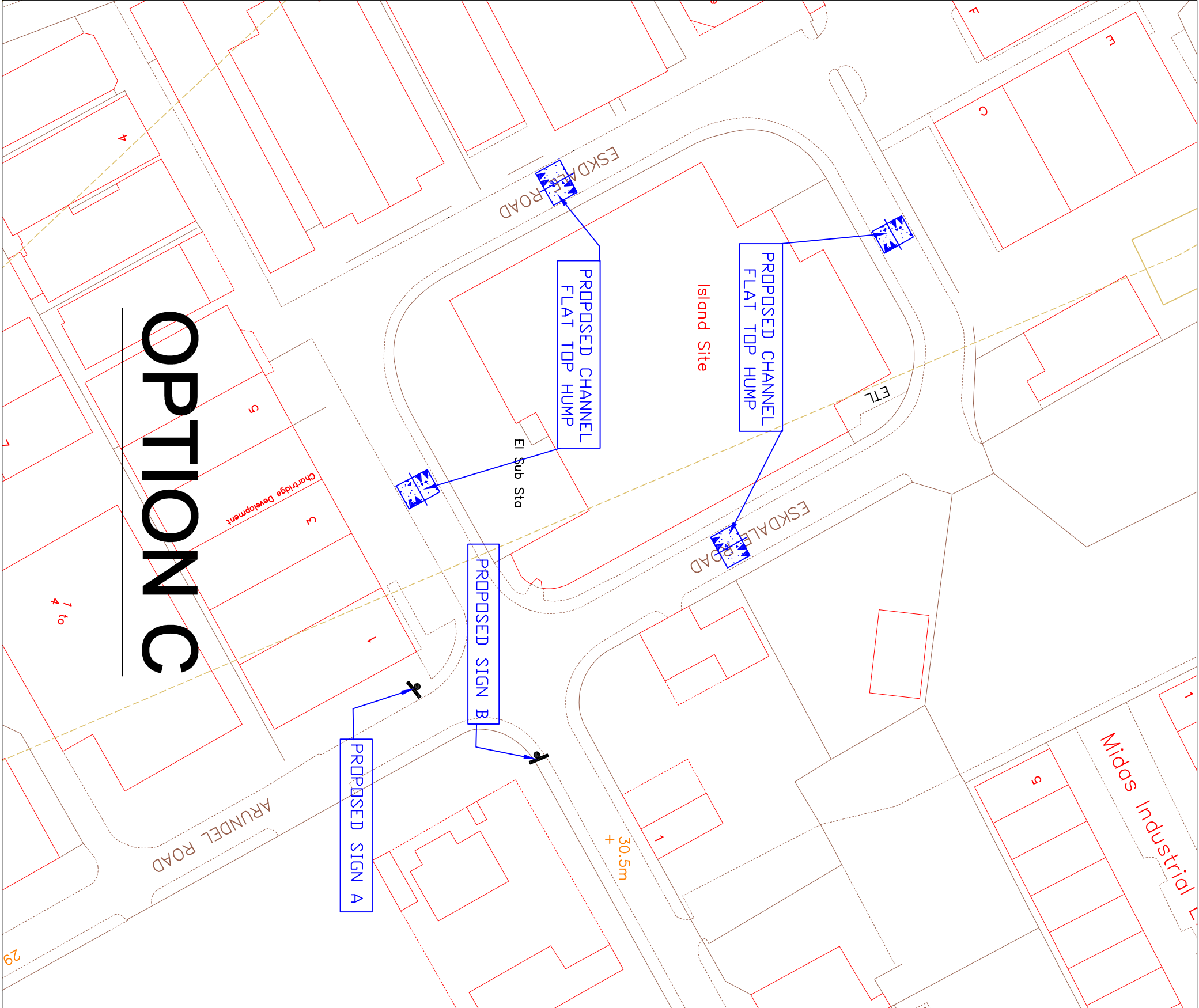
HILLINGDON
LONDON

TRANSPORT & PROJECTS
RESIDENTS SERVICES DIRECTORATE
Civic Centre 44/46, Main Street, Uxbridge, UB8 3PH
Tel No. 01895 277000/01895 256076

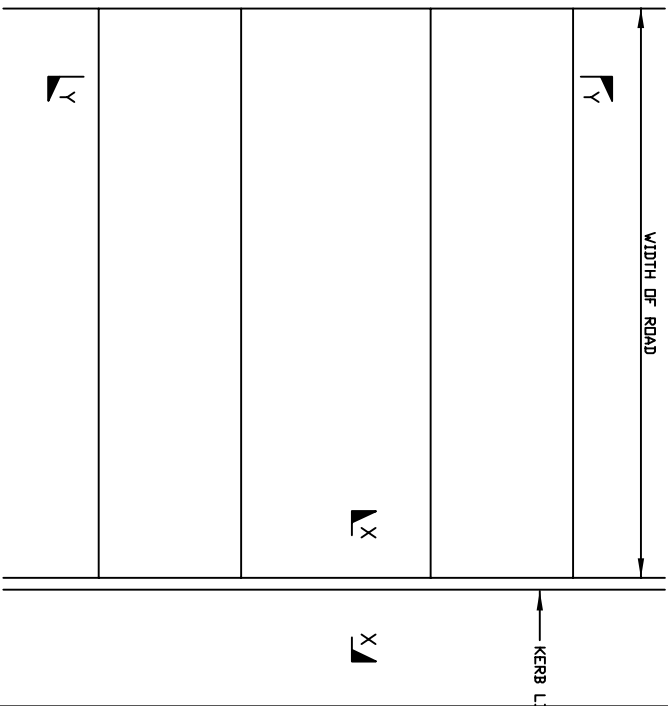
**Shards Lane,
Ruislip**

**Proposed additional
parking place**



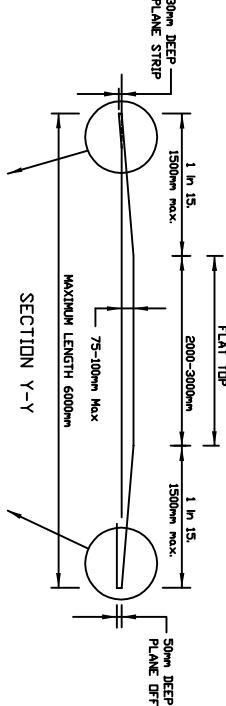
Scale 1:500 (a4) Datum Hillingdon
Date KU 29/01/18



OPTION C



PLAN VIEW



PROPOSED SIGN A AND B
(TSRGD 557.1 & 557.3)



Revision			

© Crown Copyright and database rights. 2011 Ordnance Survey
100019283



HILLINGDON
LONDON

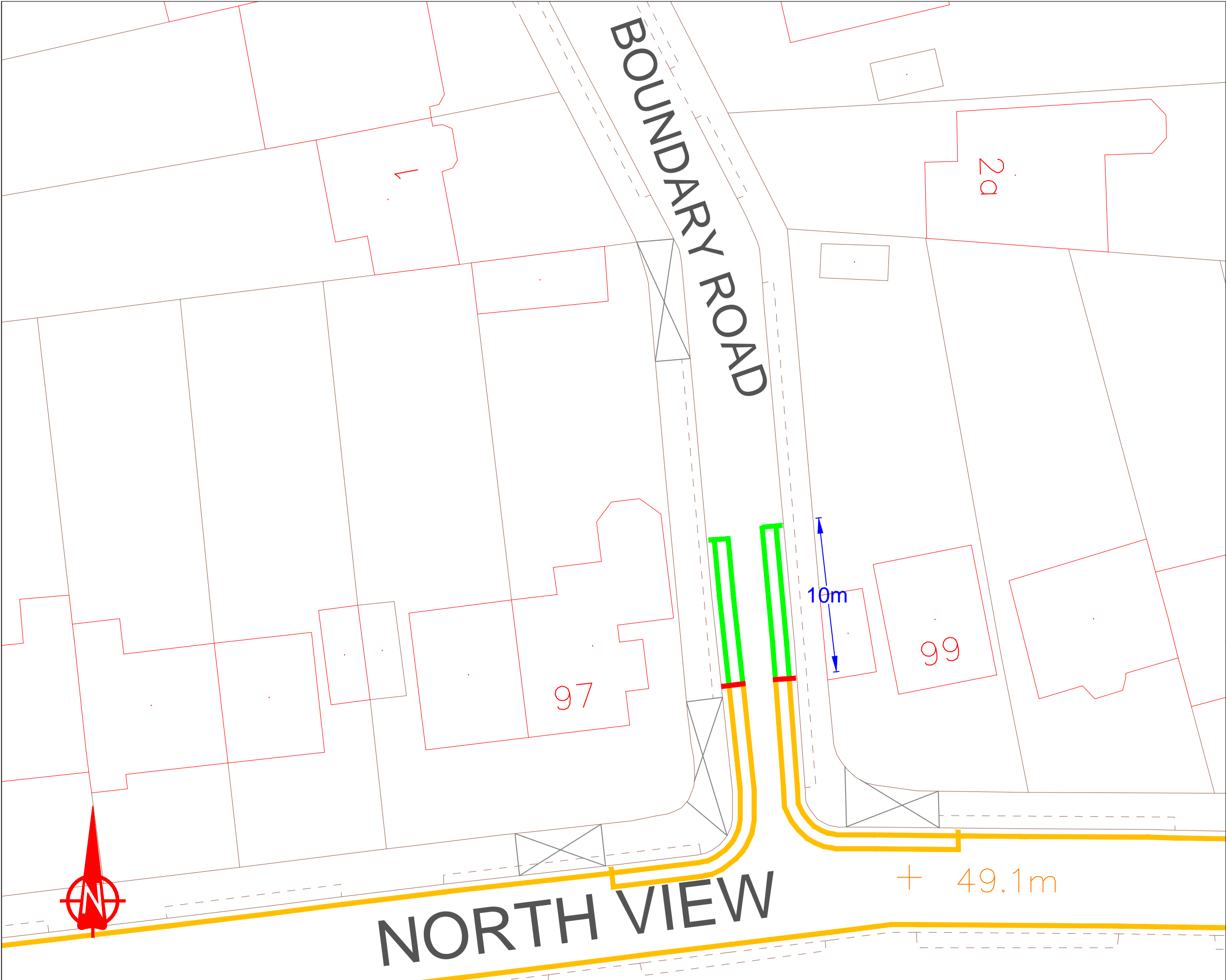
HIGHWAYS MAJOR PROJECTS
RESIDENTS SERVICES

CWC CENTRE 2E/05, HIGH STREET, UXBRODE, URB 1UW
Tel No. 01895 250011 Fax No 01895 250676

Project
ESKADALE ROAD TRAFFIC
CALMING MEASURES

Description			
PROPOSED RAISED TABLE AND SIGNAGE			

Scale	Designed	Drawn	Date
NTS	RR	RR	AUG 2017
Project No.	Drawing No.		Rev.
E/A2	A		



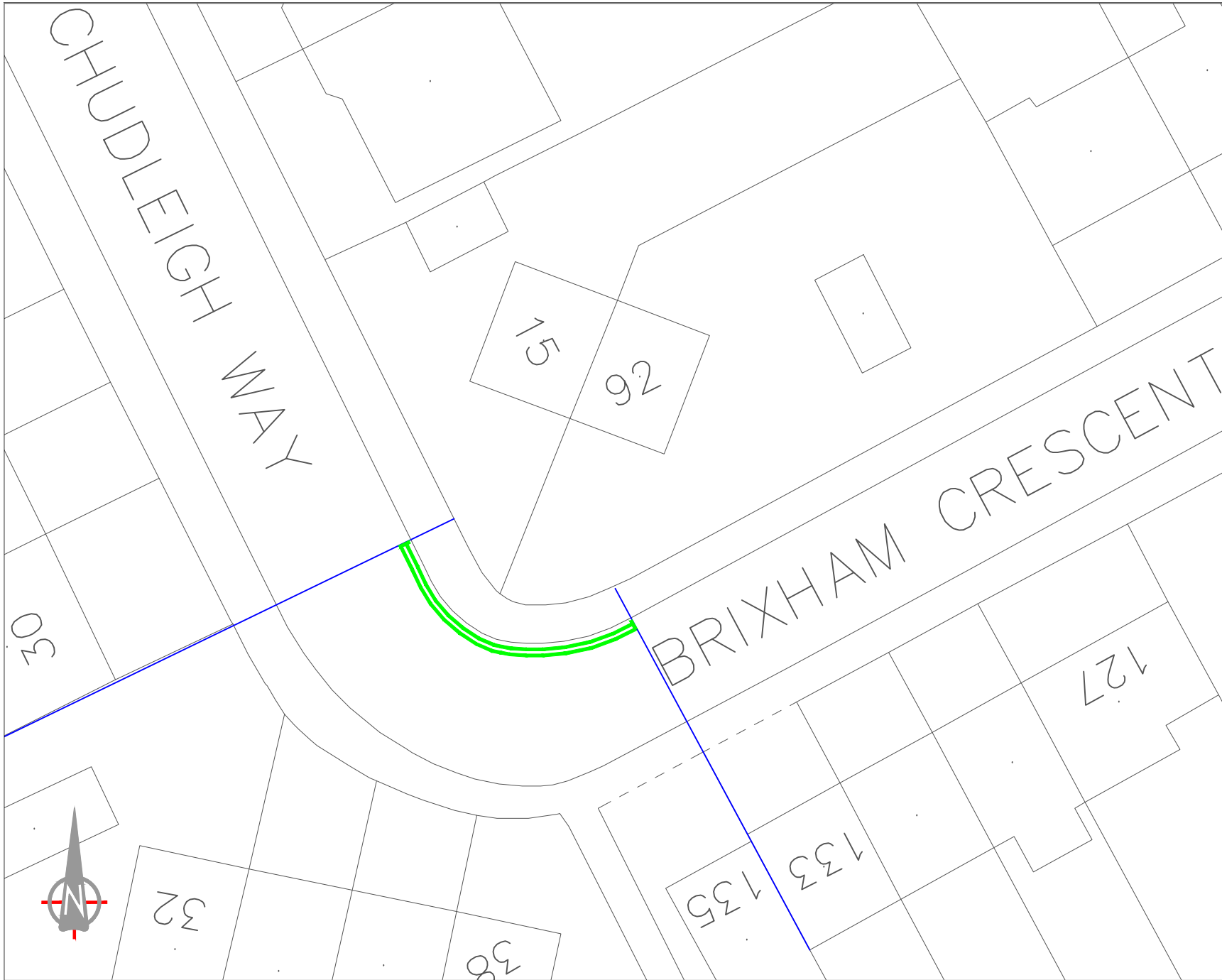
KEY

- Existing 'at any time' waiting restrictions (double yellow lines)
- Proposed 'at any time' waiting restrictions (double yellow lines)

This map is based upon Ordnance Survey material with the permission of Ordnance Survey on behalf of the Controller of Her Majesty's Stationery Office. © Crown copyright. Unauthorised reproduction infringes Crown copyright and may lead to prosecution or civil proceedings.
London Borough of Hillingdon 100019283 2017



Project			
Boundary Road, Eastcote			
Description			
Extend waiting restrictions			
Scale	Drawn	(Initials/Date)	Checked (Initials/Date)
NTS	RC	09/17	
Project No.		Drawing No.	Rev.



Notes:



Proposed Double
Yellow Lines

This map is based upon Ordnance Survey material with the permission of Ordnance Survey on behalf of the Controller of Her Majesty's Stationary Office © Crown copyright. Unauthorised reproduction infringes Crown copyright and may lead to prosecution or civil proceedings.
London Borough of Hillingdon 100019283 2018



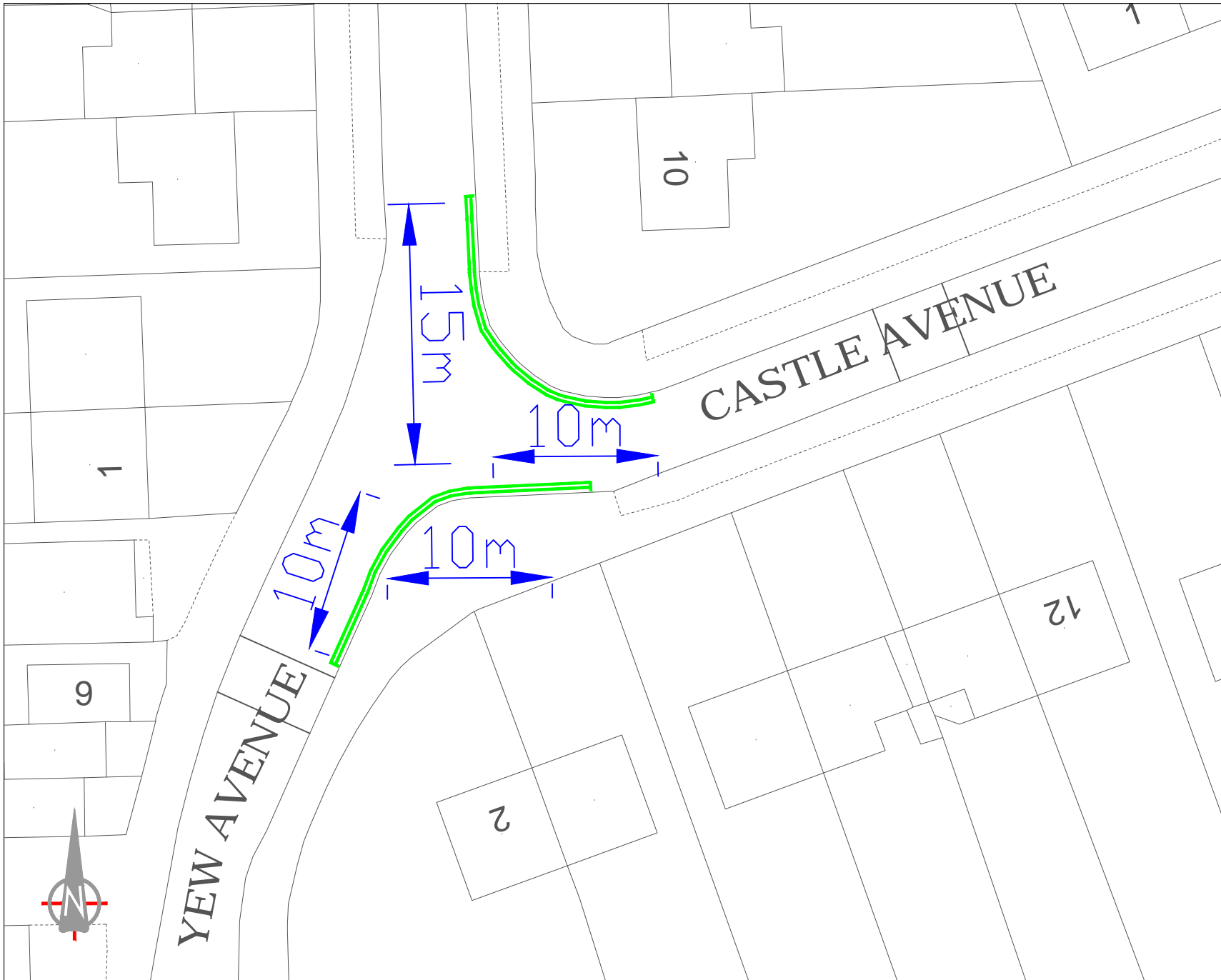
Project

Brixham Crescent,
Chudleigh Way, Ruislip

Description

Scale N.T.S	Drawn RC	(Initials/Date) 01/18	Checked (Initials/Date)
Project No.	Drawing No.	Rev.	

ITEM 2 & 3



Notes:



Proposed 'at any time' waiting restrictions (double yellow lines)

This map is based upon Ordnance Survey material with the permission of Ordnance Survey on behalf of the Controller of Her Majesty's Stationary Office. © Crown copyright. Unauthorised reproduction infringes Crown copyright and may lead to prosecution or civil proceedings.
London Borough of Hillingdon 100019283 2017



Project

Yew Avenue/Castle Avenue, Yeivwsley

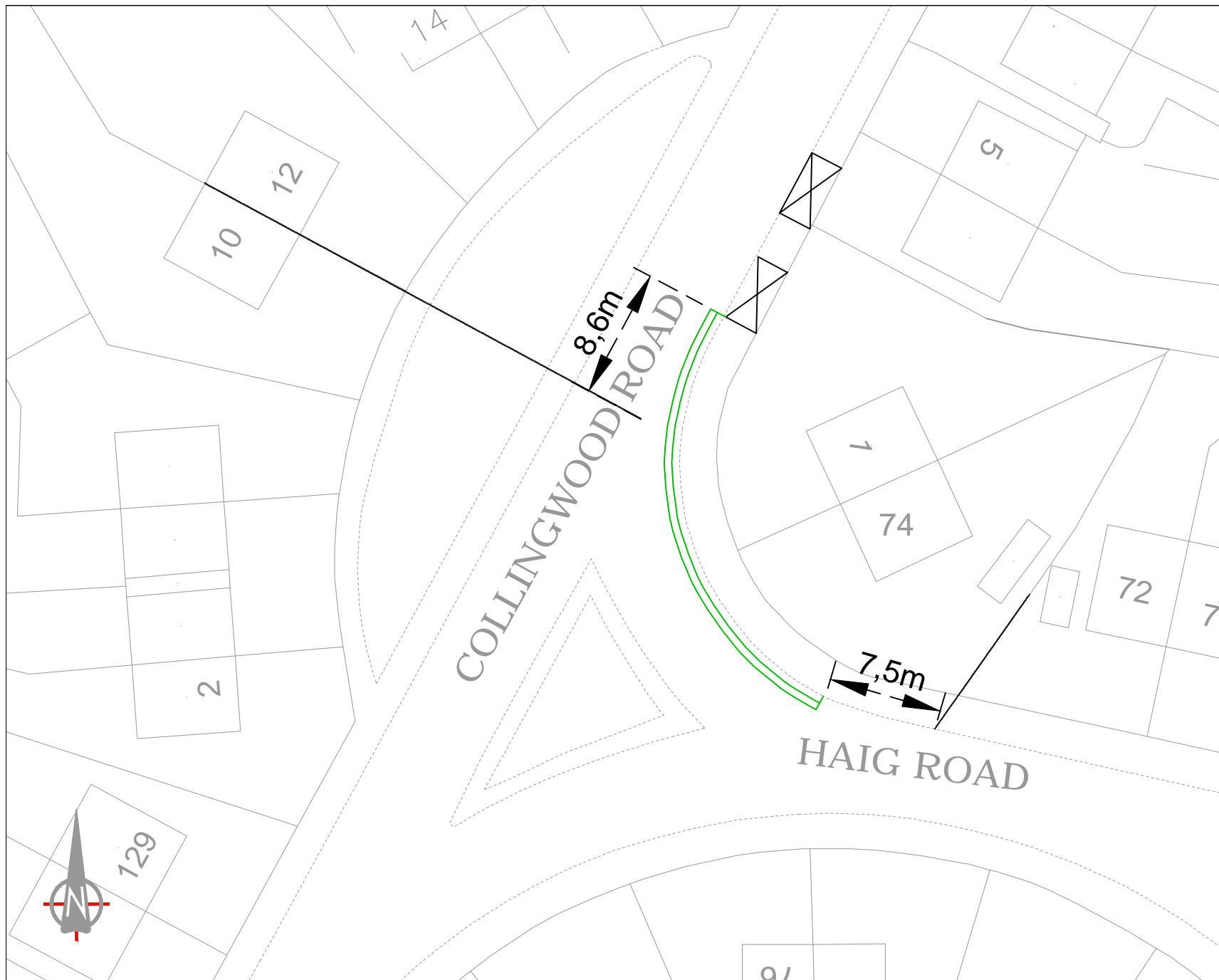
Description

Install 'At Any Time' waiting restrictions

Scale	Drawn	(Initials/Date)	Checked	(Initials/Date)
NTS	RC	11/17		

Project No.	Drawing No.	Rev.
A4		


ITEM 6 & 7



Notes:

DYLT PROPOSED DOUBLE YELLOW LINE & TERMINAL

This map is based upon Ordnance Survey material with the permission of Ordnance Survey on behalf of the Controller of Her Majesty's Stationary Office. © Crown copyright. Unauthorised reproduction infringes Crown copyright and may lead to prosecution or civil proceedings. London Borough of Hillingdon 100019283 2017



Project

Road Safety Programme

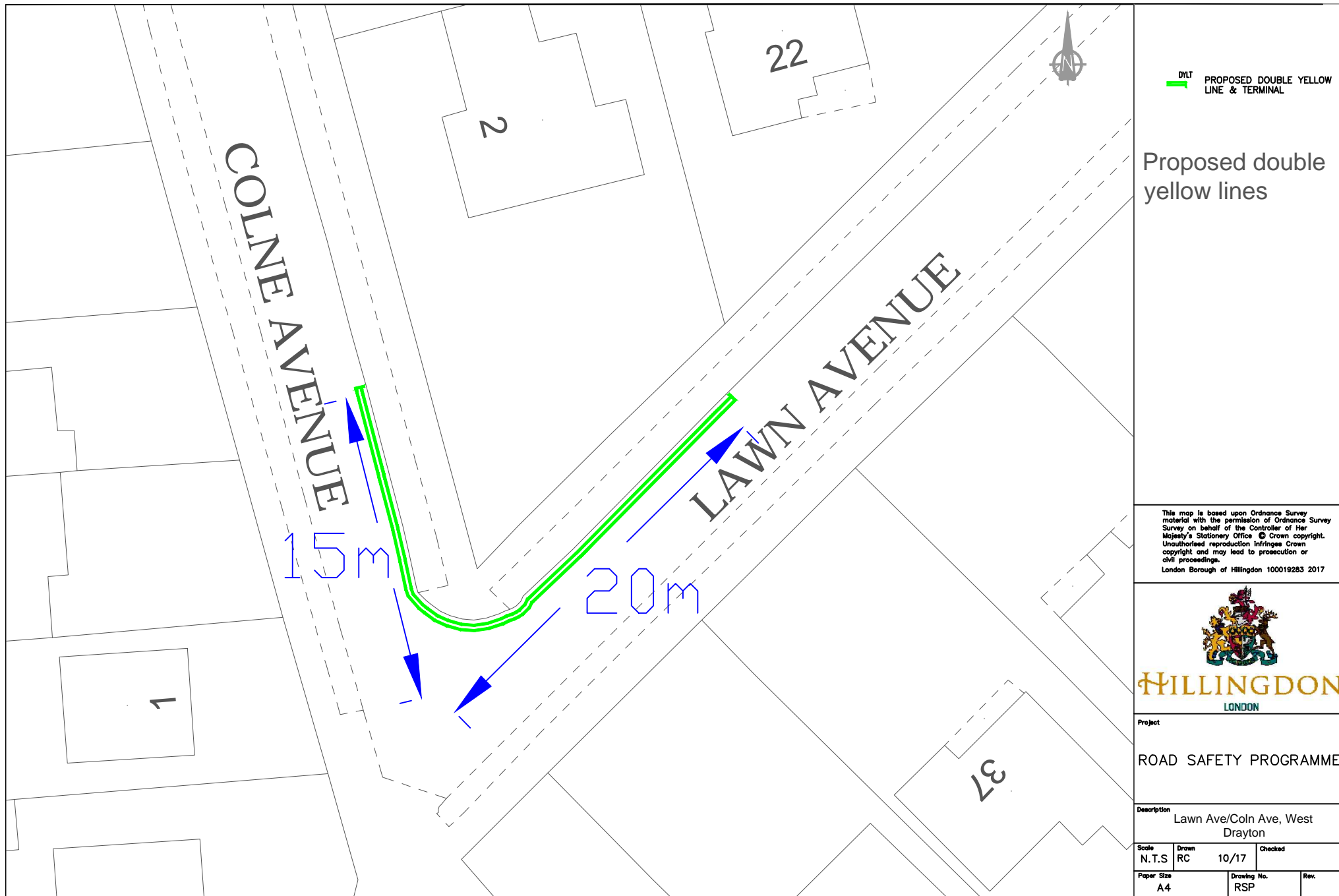
Description

Collingwood Road / Haig Road, Hillingdon

Scale	Drawn	(Initials/Date)	Checked	(Initials/Date)
N.T.S	CH	10/17		

Project No.	Drawing No.	Rev.
A4	RSPD1	

ITEM 21 & 22



DYL PROPOSED DOUBLE YELLOW LINE & TERMINAL

Proposed double yellow lines

This map is based upon Ordnance Survey material with the permission of Ordnance Survey on behalf of the Controller of Her Majesty's Stationery Office. © Crown copyright. Unauthorised reproduction infringes Crown copyright and may lead to prosecution or civil proceedings.
London Borough of Hillingdon 100019283 2017

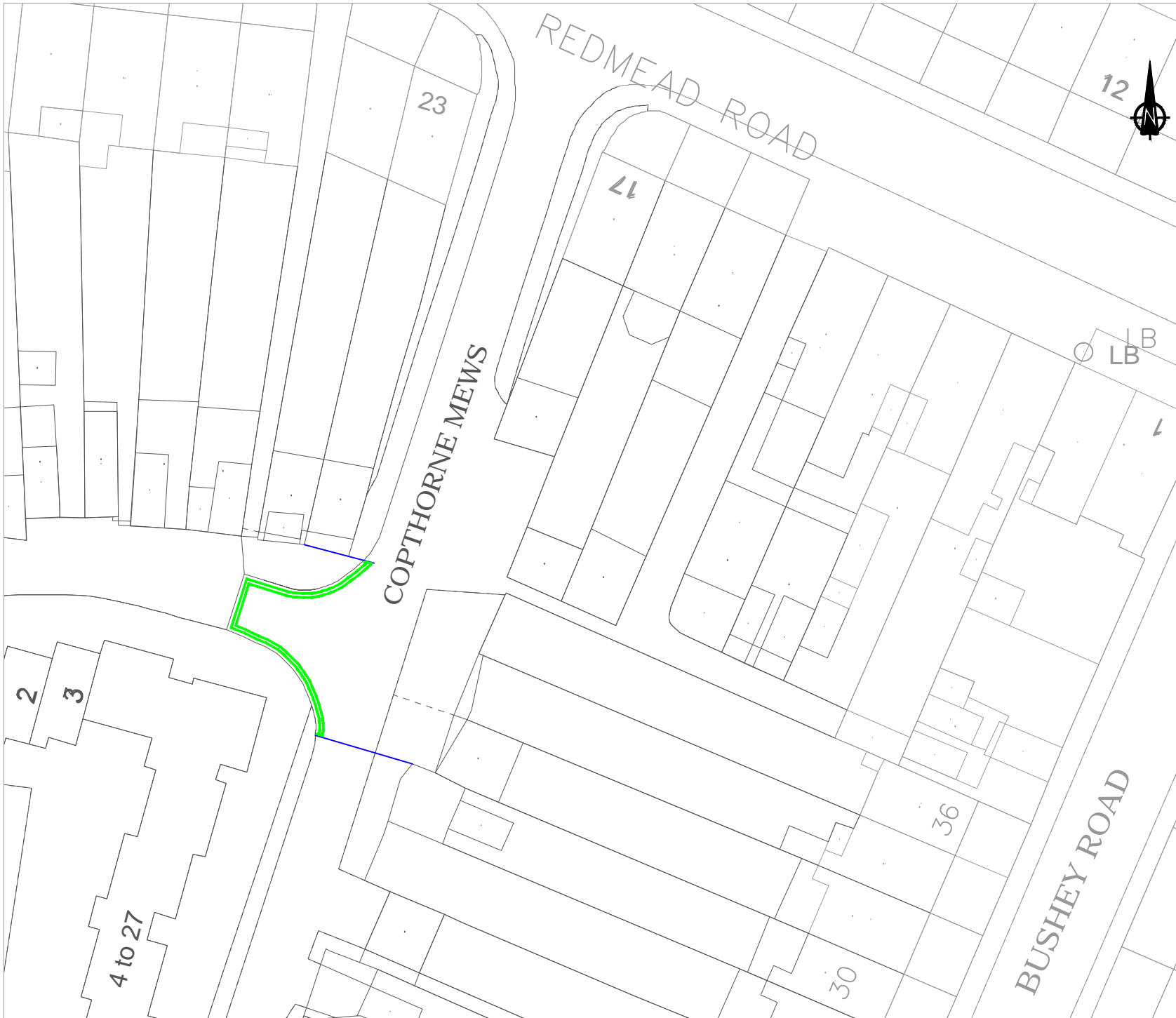


Project
ROAD SAFETY PROGRAMME

Description
Lawn Ave/Coln Ave, West Drayton

Scale N.T.S.	Drawn RC	10/17	Checked
Paper Size A4	Drawing No. RSP	Rev.	

ITEM 4 & 5



DYLT



PROPOSED DOUBLE YELLOW
LINE & TERMINAL

This map is based upon Ordnance Survey
material with the permission of Ordnance Survey
Survey on behalf of the Controller of Her
Majesty's Stationery Office © Crown copyright.
Unauthorised reproduction infringes Crown
copyright and may lead to prosecution or
civil proceedings.
London Borough of Hillingdon 100019283 2018



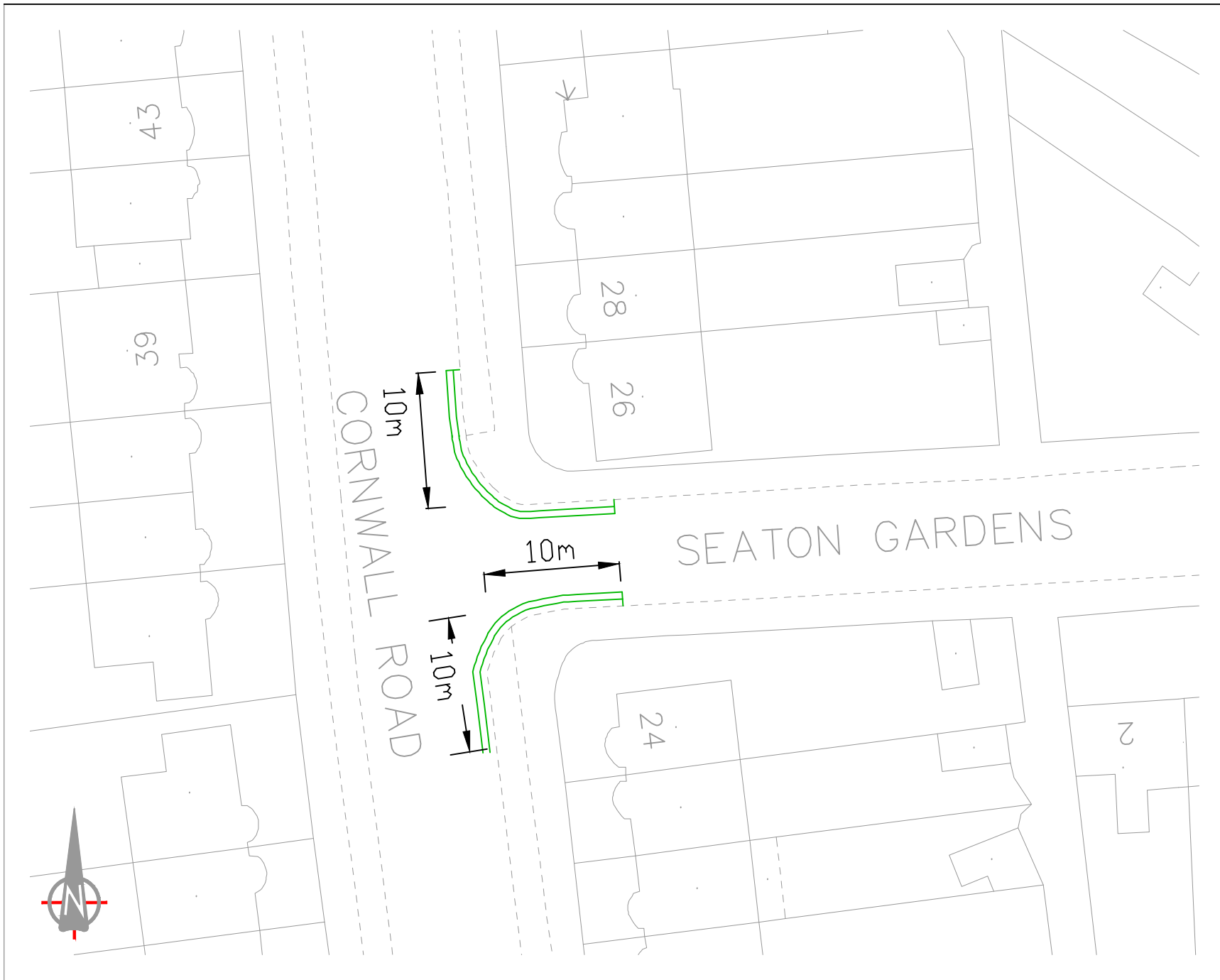
HILLINGDON
LONDON

Project
ROAD SAFETY PROGRAMME

Description
Copthorne Mews, Hayes

Scale N.T.S	Drawn RC. 01/18	Checked
Paper Size A4	Drawing No. RSPD1	Rev.

ITEM 11



Notes:



Proposed 'at any time' waiting restrictions (double yellow lines)

This map is based upon Ordnance Survey material with the permission of Ordnance Survey on behalf of the Controller of Her Majesty's Stationery Office © Crown copyright. Unauthorised reproduction infringes Crown copyright and may lead to prosecution or civil proceedings.
1Borough of Hillingdon 100019283 2018



Project
ROAD SAFETY
PROGRAMME

Description
Cornwall Road / Seaton Gardens, Ruislip

Scale N.T.S	Drawn CH	(Initiate/Date) 01/18	Checked (Initiate/Date)
Project No. A4	Drawing No. RSPD1	Rev. A	

ITEM 18 & 19



Notes:

DYLT PROPOSED DOUBLE YELLOW LINE & TERMINAL

This map is based upon Ordnance Survey material with the permission of Ordnance Survey on behalf of the Controller of Her Majesty's Stationary Office © Crown copyright. Unauthorised reproduction infringes Crown copyright and may lead to prosecution or civil proceedings. London Borough of Hillingdon 100019283 2017



Project

Road Safety Programme

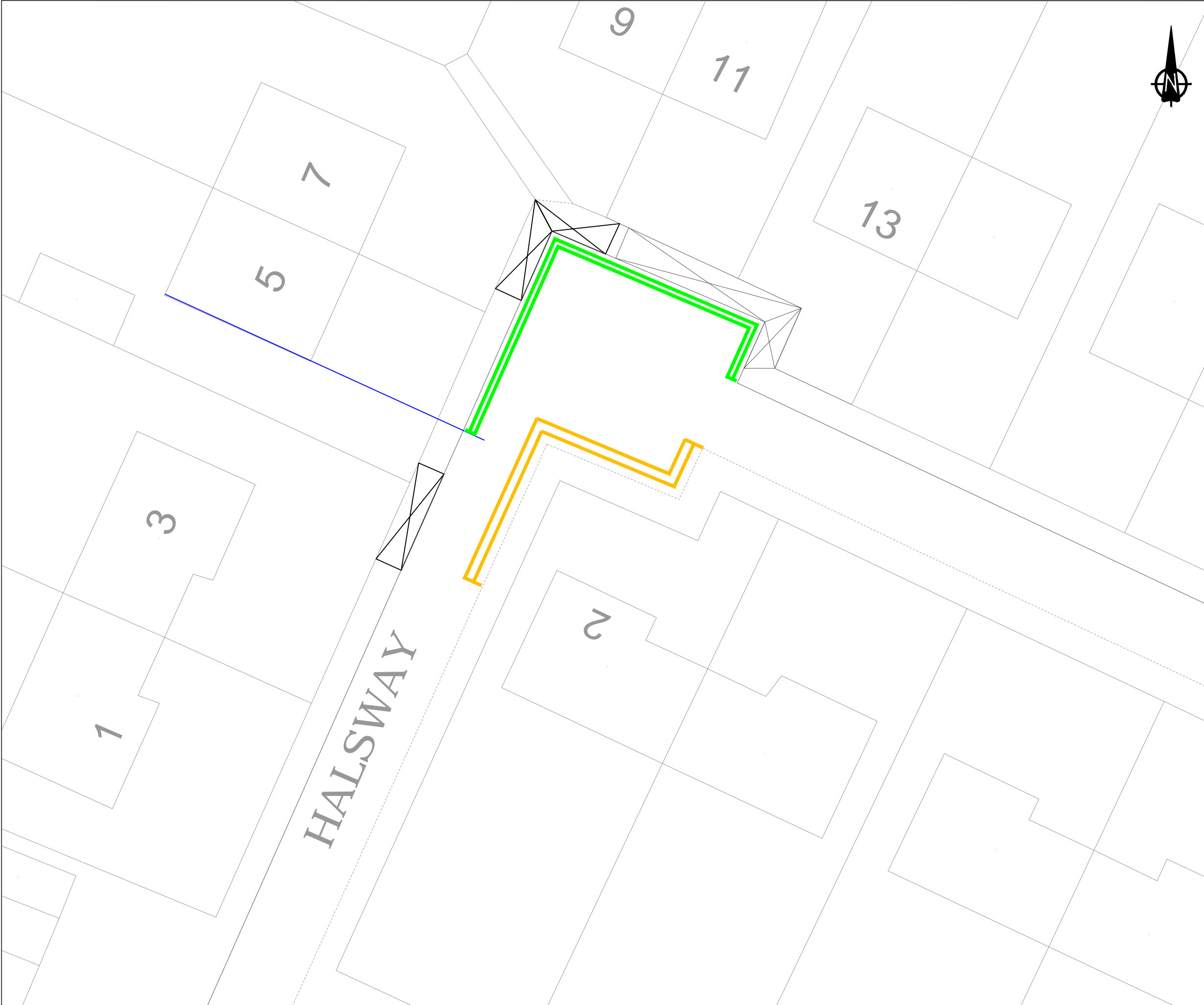
Description

Exmouth Road Appledore Avenue, Ruislip

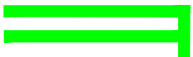
Scale	Drawn	(Initials/Date)	Checked	(Initials/Date)
NTS	RC	11/17		

Project No.	Drawing No.	Rev.
A4	RSP	

ITEM 13 & 14




DYLT




PROPOSED DOUBLE YELLOW LINE & TERMINAL

DYLT



EXISTING DOUBLE YELLOW LINE & TERMINAL

This map is based upon Ordnance Survey material with the permission of Ordnance Survey on behalf of the Controller of Her Majesty's Stationery Office © Crown copyright. Unauthorised reproduction infringes Crown copyright and may lead to prosecution or civil proceedings.
London Borough of Hillingdon 100019283 2018



Project

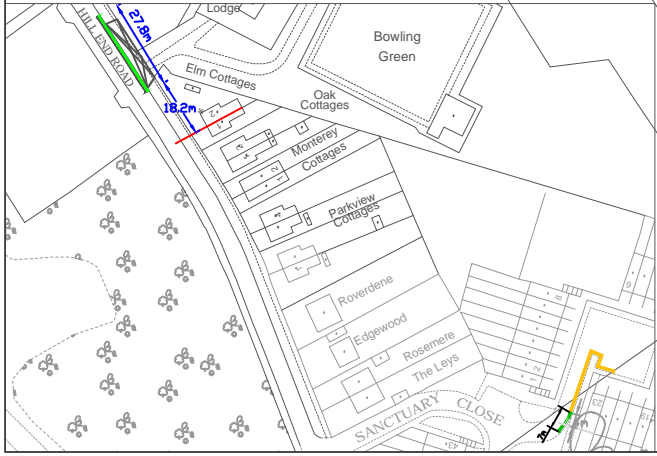
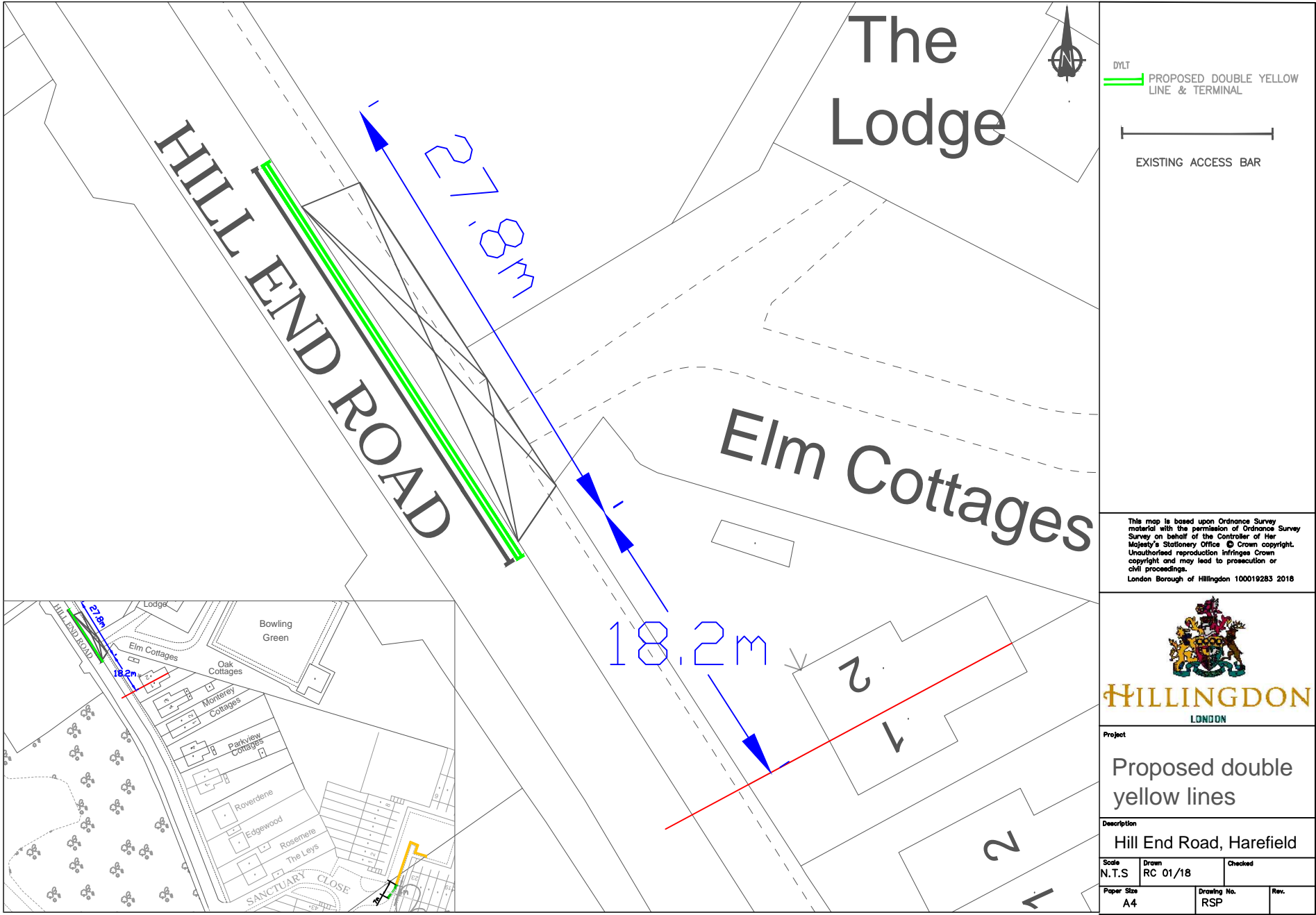
ROAD SAFETY PROGRAMME

Description

Halsway, Hayes

Scale	Drawn	Checked
N.T.S	CH 01/18	

Paper Size	Drawing No.	Rev.
A4	RSPD1	



DYLT
PROPOSED DOUBLE YELLOW
LINE & TERMINAL

EXISTING ACCESS BAR

This map is based upon Ordnance Survey material with the permission of Ordnance Survey on behalf of the Controller of Her Majesty's Stationery Office © Crown copyright. Unauthorised reproduction infringes Crown copyright and may lead to prosecution or civil proceedings.
London Borough of Hillingdon 100019283 2018

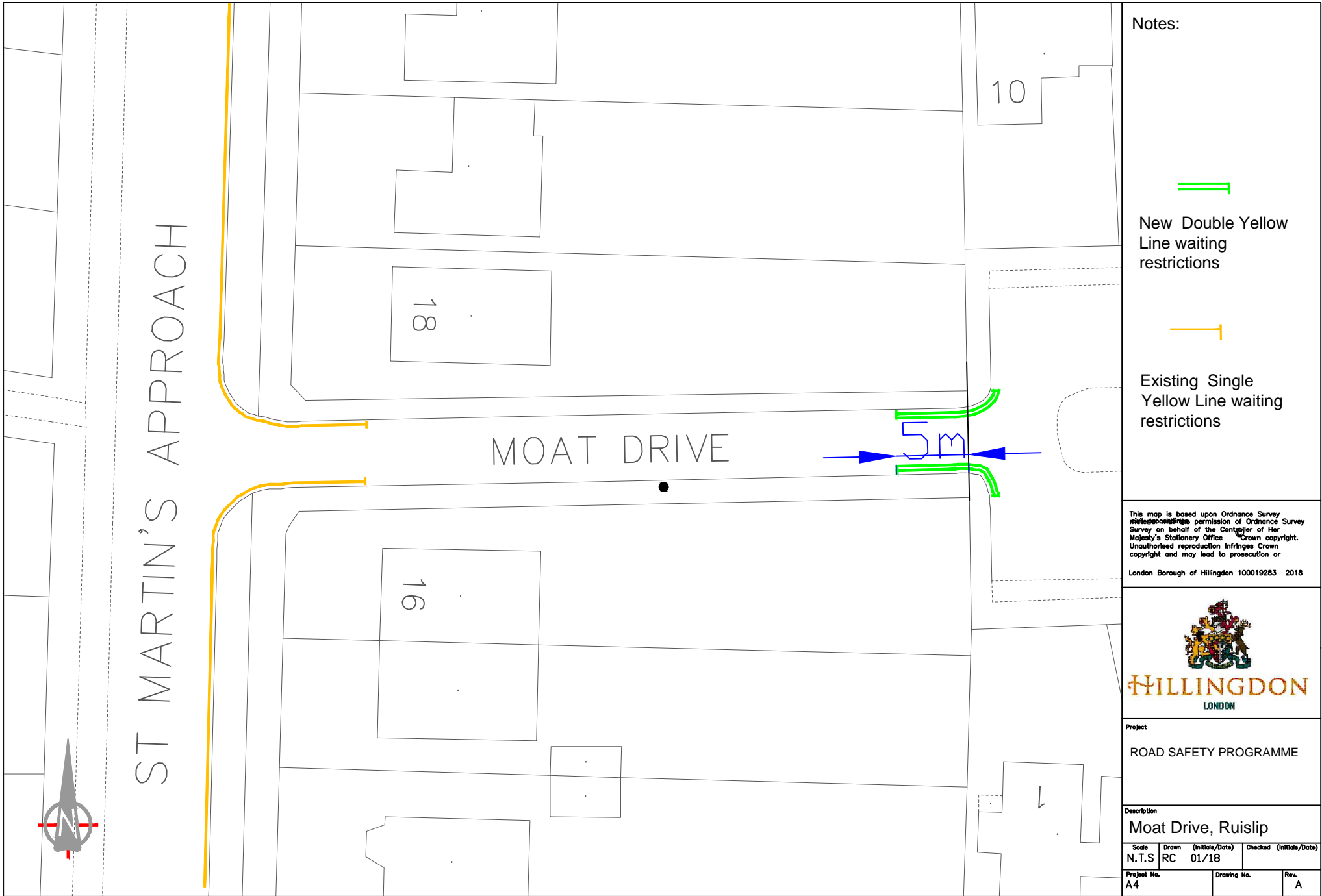


Project
Proposed double yellow lines


Description
Hill End Road, Harefield


Scale N.T.S	Drawn RC 01/18	Checked
Paper Size A4	Drawing No. RSP	Rev.

ITEM 8



Notes:


New Double Yellow
Line waiting
restrictions


Existing Single
Yellow Line waiting
restrictions

This map is based upon Ordnance Survey
relief data and is published with the permission of Ordnance Survey
Survey on behalf of the Controller of Her
Majesty's Stationery Office Crown copyright.
Unauthorised reproduction infringes Crown
copyright and may lead to prosecution or
London Borough of Hillingdon 100019283 2018

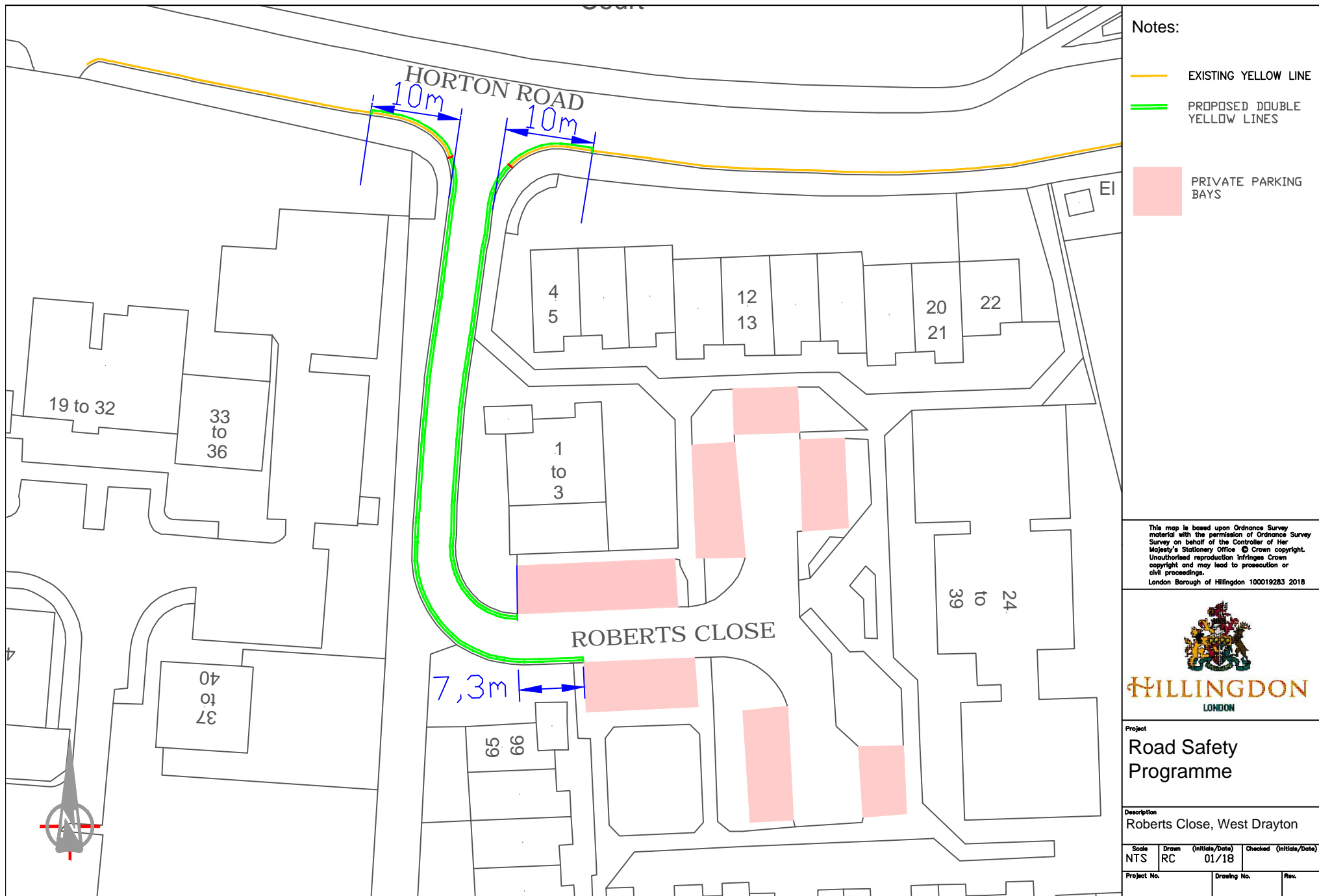


Project
ROAD SAFETY PROGRAMME

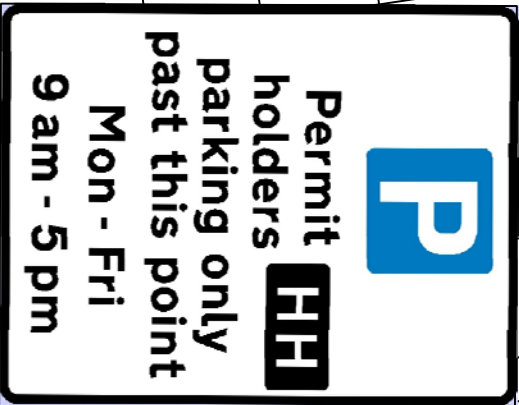
Description
Moat Drive, Ruislip

Scale	Drawn	(Initials/Date)	Checked	(Initials/Date)
N.T.S	RC	01/18		
Project No.	Drawing No.	Rev.		
A4		A		

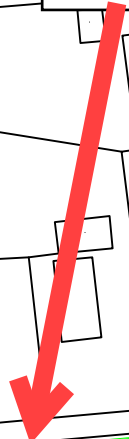
ITEM 9



ITEM 10



Proposed double yellow lines.



MYRTLE CLOSE

VIOLET AVENUE

- KEY**
- EXISTING DOUBLE YELLOW LINE
 - PROPOSED DOUBLE YELLOW LINE
 - BURN OFF ROAD MARKING
 - PERMIT HOLDER ONLY BAY
 - CROSSOVER
 - RSP SIGNPOST
 - SP SIGNPOST
 - OLC LAMP COLUMN
 - PERMIT HOLDER SIGN

This map is based upon Ordnance Survey material with the permission of Ordnance Survey on behalf of the Controller of Her Majesty's Stationery Office. Crown Copyright. This document contains information which is copyright and may lead to prosecution or civil proceedings.

London Borough of Hillingdon 100019283 ©2018



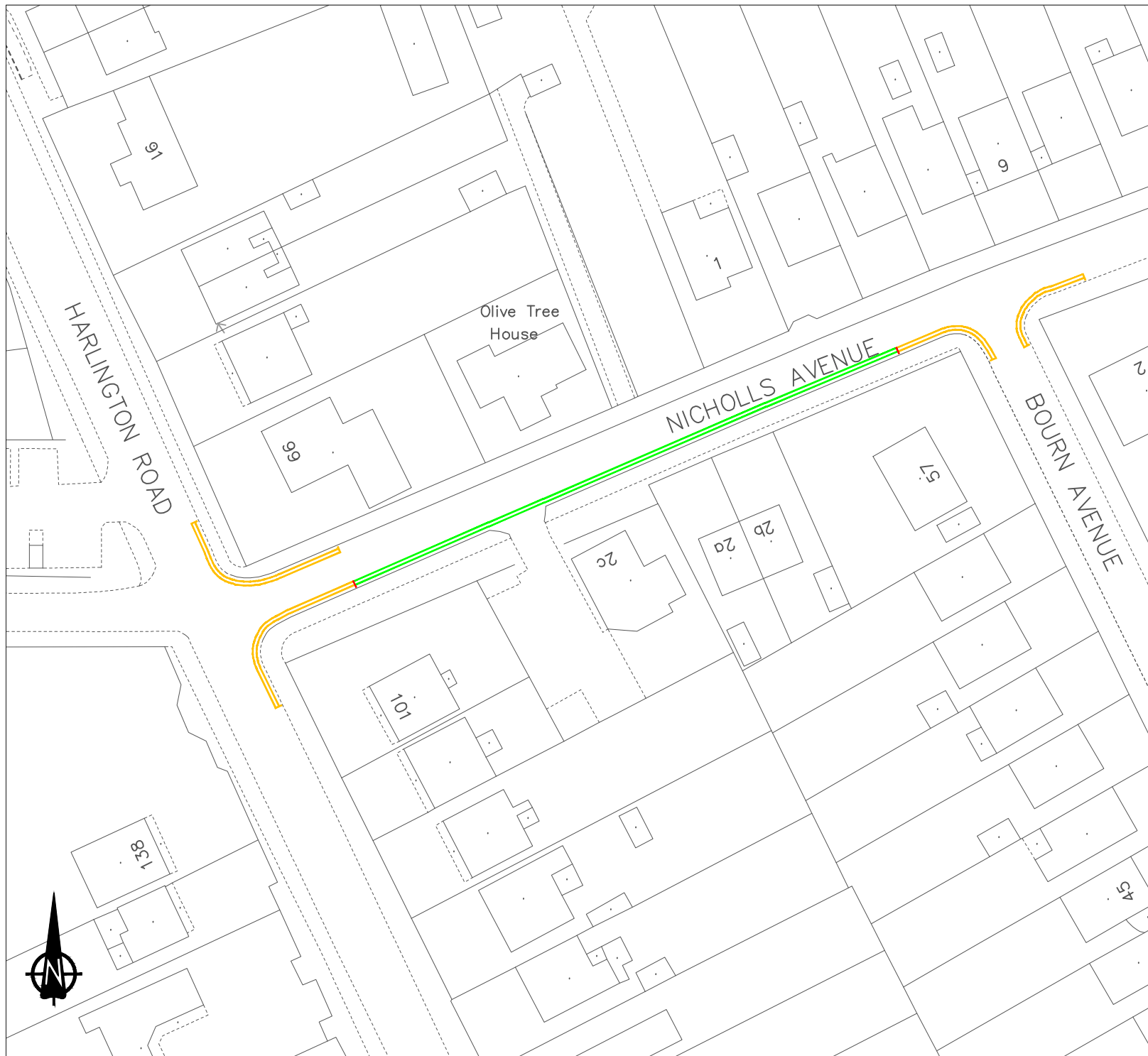
TRANSPORT & PROJECTS
RESIDENTS SERVICES DIRECTORATE
Civic Centre, 5th Floor, Hill Street, Uxbridge, UB8 3JW
Tel No. 01895 277000/01895 256076

Project
**Myrtle Close
Hillingdon**



Description
**Proposed DYLS &
Permit holders past
this point parking**

Scale
NTS

Drawn
RC 01/18



Key

-  DYL EXISTING DOUBLE YELLOW LINE & TERMINAL
-  DYL PROPOSED DOUBLE YELLOW LINE & TERMINAL

This map is based upon Ordnance Survey material with the permission of Ordnance Survey on behalf of the Controller of Her Majesty's Stationary Office © Crown copyright. Unauthorised reproduction infringes Crown copyright and may lead to prosecution or civil proceedings.
London Borough of Hillingdon 100019283 2014

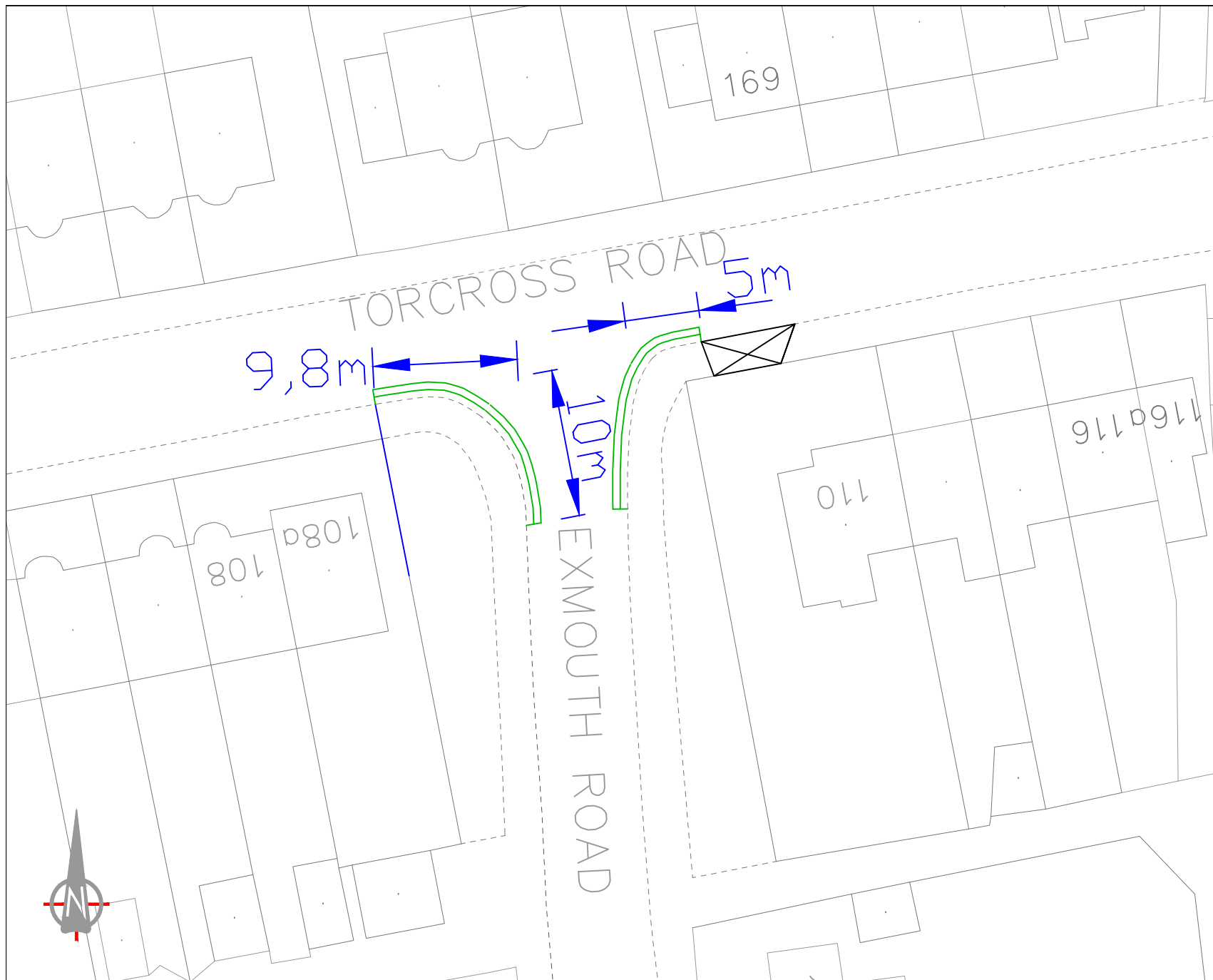


HILLINGDON
LONDON

Project
**ROAD SAFETY PROGRAM
PROPOSED DOUBLE YELLOW
LINES**

Description
Nicholls Avenue, Hillingdon

Scale N.T.S	Drawn RC	01/18	Designed KU
Paper Size A4	Drawing No. RSPD1	Rev.	



Notes:

DYLT PROPOSED DOUBLE YELLOW LINE & TERMINAL

This map is based upon Ordnance Survey material with the permission of Ordnance Survey on behalf of the Controller of Her Majesty's Stationary Office © Crown copyright. Unauthorised reproduction infringes Crown copyright and may lead to prosecution or civil proceedings.
London Borough of Hillingdon 100019283 2018



Project

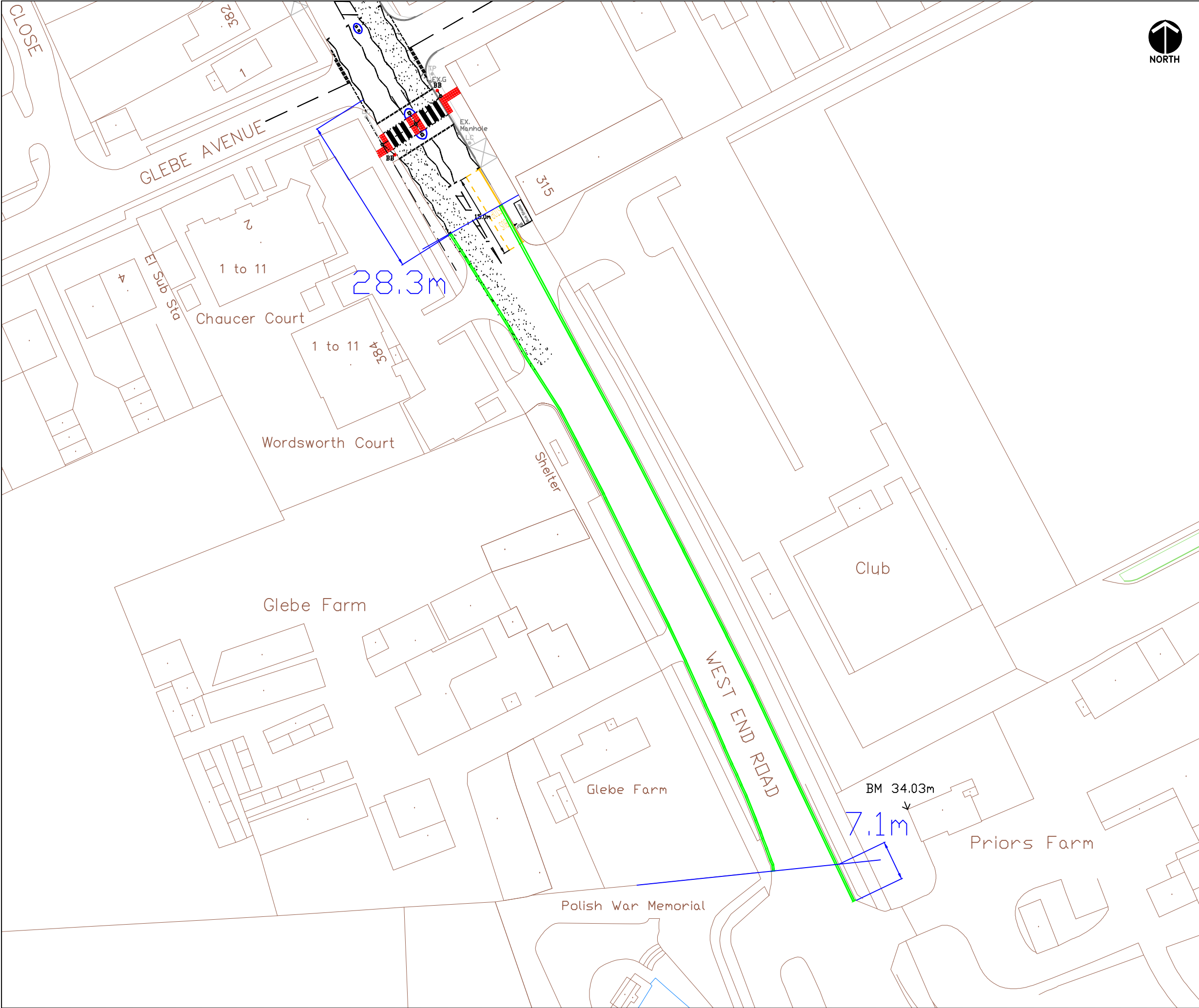
Road Safety Programme

Description Torcross Road / Exmouth Road, Ruislip

Scale	Drawn	(Initials/Data)	Checked	(Initials/Data)
NTS	CH	01/18		

Project No.	Drawing No.	Rev.
A4	RSP	

ITEM 13 & 15



Proposed 'at any time' waiting restrictions (double yellow lines)

This map is based upon Ordnance Survey material with the permission of Ordnance Survey on behalf of the Controller of Her Majesty's Stationary Office © Crown copyright. Unauthorised reproduction infringes Crown copyright and may lead to prosecution or civil proceedings.
London Borough of Hillingdon 100019283 2018



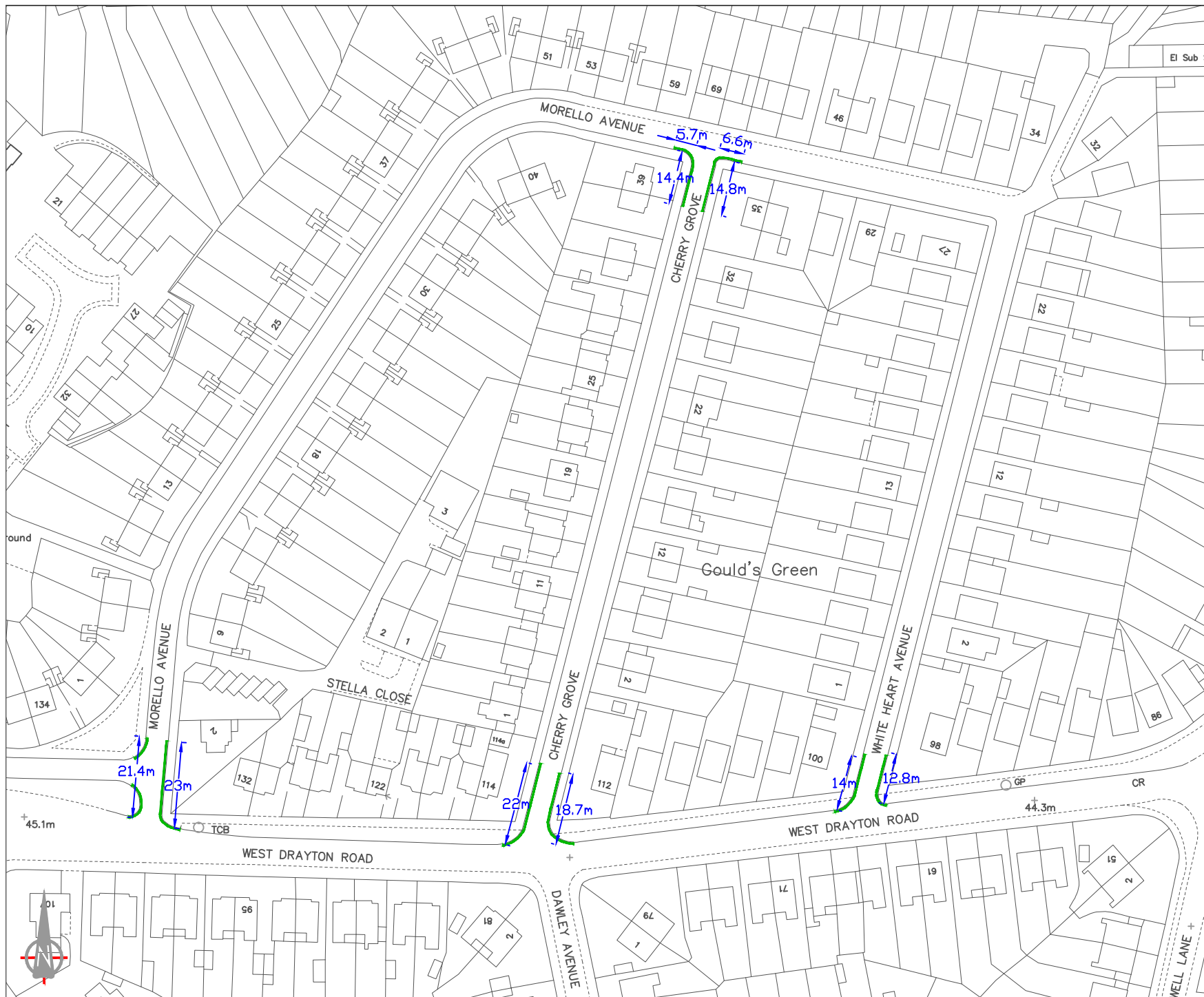
CIVIC CENTRE 3N/04, HIGH STREET, UXBRIDGE, UB8 1UW
Tel No. 01895 250111 Fax No 01895 250676

Project
West End Road,
South Ruislip

Description
Proposed waiting restrictions

Scale NTS	Designed RC	Drawn RC	Date 11/17
--------------	----------------	-------------	---------------

Project No.	Drawing No.	Rev.
-------------	-------------	------



DYLT



PROPOSED DOUBLE YELLOW
LINE & TERMINAL

DYLT



EXISTING DOUBLE YELLOW
LINE & TERMINAL

This map is based upon Ordnance Survey
material with the permission of Ordnance Survey
on behalf of the Controller of Her
Majesty's Stationary Office © Crown copyright.
Unauthorised reproduction infringes Crown
copyright and may lead to prosecution or
civil proceedings.
London Borough of Hillingdon 100019283 2018



HILLINGDON
LONDON

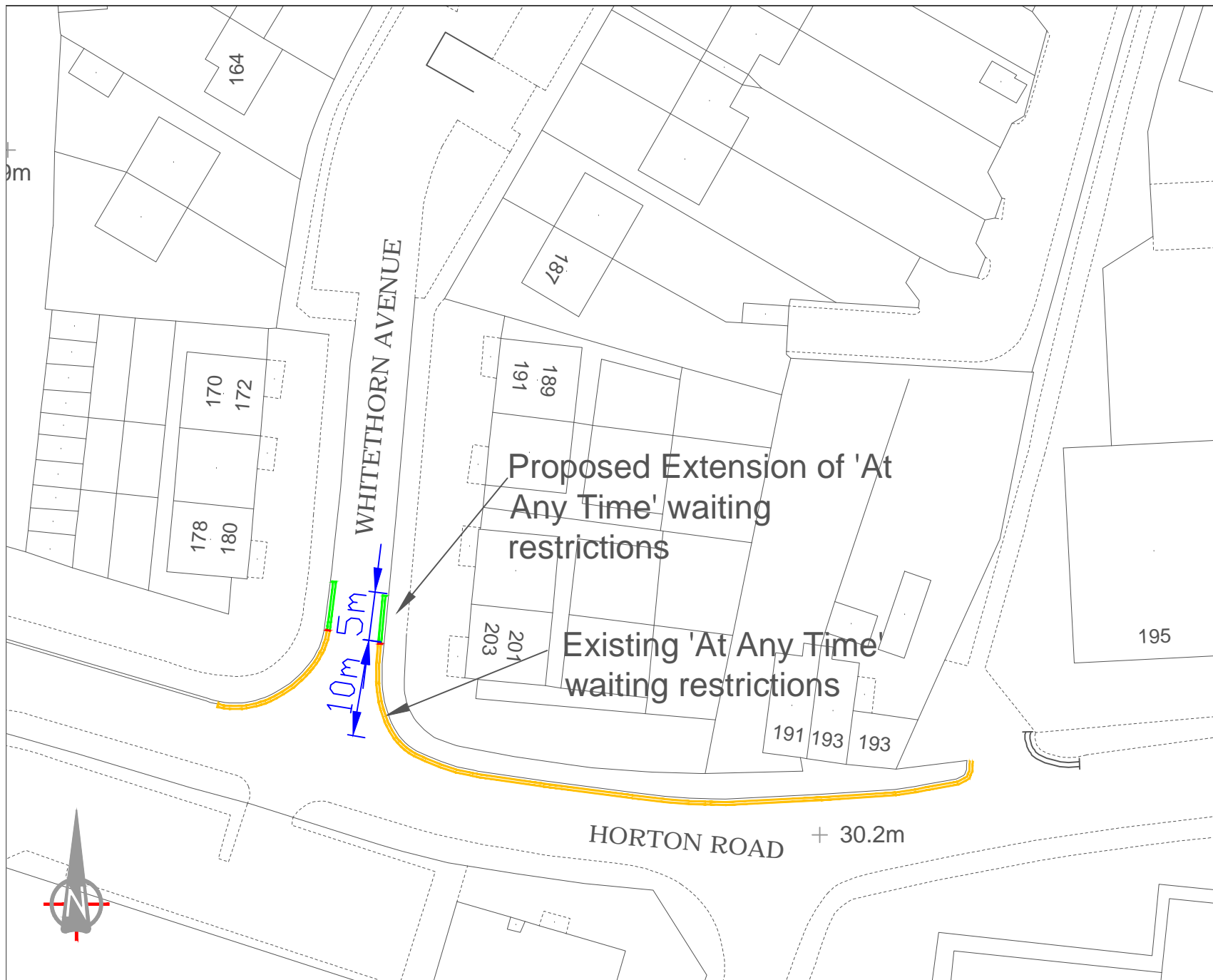
Project

Road safety programme -
Proposed "At Any Time"
Waiting Restrictions

Description
White Hart Avenue, Cherry Grove,
Morello Avenue, Hillingdon

Scale	Drawn	(Initials/Date)	Checked	(Initials/Date)
N.T.S	RC	02/18		

Project No.	Drawing No.	Rev.
	RSP D1	A



Notes:

DYLT



PROPOSED DOUBLE YELLOW
LINE & TERMINAL

DYLT



EXISTING DOUBLE YELLOW
LINE & TERMINAL

This map is based upon Ordnance Survey material with the permission of Ordnance Survey on behalf of the Controller of Her Majesty's Stationary Office. © Crown copyright. Unauthorised reproduction infringes Crown copyright and may lead to prosecution or civil proceedings.
London Borough of Hillingdon 100019283 2018



HILLINGDON
LONDON

Project

Whitethorn Avenue,
West Drayton

Description

Extend double yellow lines

Scale	Drawn	(Initials/Data)	Checked	(Initials/Data)
NTS	RC	01/18		
Project No.	Drawing No.	Rev.		

ITEM 17