

LONDON BOROUGH OF HILLINGDON
THE HILLINGDON (WAITING AND LOADING RESTRICTION)
(CONSOLIDATION) ORDER 1994 (AMENDMENT) ORDER 2018
THE HILLINGDON (FREE PARKING PLACES) (DISABLED PERSONS)
TRAFFIC ORDER 2015 (AMENDMENT) ORDER 2018
THE HILLINGDON (ON-STREET PARKING PLACES) (TURKS CLOSE)(ZONE TC) ORDER 2018
THE HILLINGDON (ON-STREET PARKING PLACES)
(HAYES END)(RESIDENTS ZONE HE) ORDER 2017 (AMENDMENT) ORDER 2018
SECTION 23 OF THE ROAD TRAFFIC REGULATION ACT 1984
SECTION 90 OF THE HIGHWAYS ACT 1980

Hillingdon Council gives notice that it proposes to make these Orders which will:

1. Install 'at any time' waiting restrictions on sections of road as set out in the schedule to this notice.

2. Install blue badge disabled parking bays at the following locations:

- i) Outside No. 43 Pinewood Avenue, Uxbridge
- ii) Outside No. 7 Cedar Avenue, West Drayton
- iii) Outside No. 3 Priory Way, Harmondsworth
- iv) Adjacent to No. 55 Harrison Close, Northwood
- v) Adjacent to No. 36 Dell Farm Road, Ruislip
- vi) Outside No. 12 Westwood Close, Ruislip
- vii) Outside No. 34 Flamborough Road, Ruislip
- viii) Outside No. 105 Bridgwater Road, Ruislip
- ix) Outside No. 35 Petworth Gardens, Hillingdon

3. Convert part of the existing Zone N2 permit holder parking place in the northern most extremity of The Glen, Northwood to create a new blue badge disabled parking bay.

4. Formalise the two existing blue badge disabled parking bays outside Northwood Golf Club on Rickmansworth Road, Northwood.

5. Remove the following redundant blue badge disabled parking bays and convert back to permit holder parking places:

- i) Outside No. 37 Mount Road, Hayes
- ii) Outside No. 22 Brickfield Lane, Harlington
- iii) Outside No. 16 Burness Close, Uxbridge
- iv) Outside No. 24 Field Way, Ruislip
- v) Outside No. 119 Bedford Avenue, Hayes
- vi) Outside No. 4 Savoy Close, Harefield
- vii) Outside No. 2 Savoy Close, Harefield
- viii) Outside No. 53 Berkeley Close, Ruislip
- ix) Outside No. 73 Berkeley Road, Hillingdon

6. Convert sections of existing 'Monday to Saturday 8am to 6.30pm' waiting restrictions in Ryefield Crescent, Northwood wrapped around the corner east of Nos. 14 to 20 Ryefield Court to 'at any time' waiting restrictions.

7. Install 'at any time' loading restrictions on the west side of Copperfield Avenue, Hillingdon, from the junction with Pield Heath Road to the extent of the permit holder parking place outside No. 1 Copperfield Avenue.

8. Install waiting restrictions operational 'Monday to Friday 9am to 5pm' on both sides of Pield Heath Avenue, Hillingdon.

9. Impose a permit holders past this point residents' parking scheme in Turks Close, Hillingdon operational 'everyday 9am to 10pm' in which a vehicle may be left during the permitted hours if it displays a valid Zone TC permit or visitor voucher.

10. Install a raised zebra crossing on Copse Wood Way, Northwood outside Sevenoaks Court with a height of 75mm and 1:20 gradient ramps on each approach.

11. Extend the length of the parking place outside Nos.17 and 19 Hewens Road, Hayes to the top of the dropped kerb at each end. Convert 6.6 metre bay to 8.6 metre bay.

RESIDENTS PERMITS - £0 - 1st vehicle, all subsequent - £40 per annum.

VISITORS VOUCHERS - First book of 10 per household per annum - free. £5 - per book of 10 thereafter.

Copies of the notice of proposals, proposed Orders together with full details, plans and the Council's statement of reasons for the proposals can be seen at Botwell Green, Harefield, Harlington, Hayes End, Northwood, Northwood Hills, Oak Farm, Ruislip, Ruislip Manor, South Ruislip, Uxbridge, West Drayton, Yiewsley and Yeading libraries and by appointment at, Civic Centre, Uxbridge during normal office hours until 14th March 2018. Further information can be obtained by telephoning Residents

Services on 01895 277006. If you wish to comment on, or object to the proposals please write by 14th March 2018, stating grounds for objection and your home address to Transport & Projects, Residents Services, Civic Centre, Uxbridge, Middlesex UB8 1UW quoting reference 3N/04/21/02/18.
Dated this the 21st day of February 2018.
JEAN PALMER,
Deputy Chief Executive & Corporate Director of Residents Services.

SCHEDULE

PROPOSED 'AT ANY TIME' WAITING RESTRICTIONS

BEVERLEY ROAD, RUISLIP - On all sides of the junction with Bessingby Road.

BESSINGBY ROAD, RUISLIP - On all sides of the junction with Beverley Road.

BULLSBROOK ROAD, HAYES

i) The rest of the north side of the road.

ii) At eastern extremity of the road.

iii) The junctions between Jehta House, Level 1 House and Ventura House.

RYEFIELD CRESCENT, NORTHWOOD - Around the southeastern extent of the adopted highway of Ryefield Crescent.

TURKS CLOSE, HILLINGDON - At the junction with Harlington Road.

HARLINGTON ROAD, HILLINGDON - At the junction with Turks Close.

NORTHFIELD CLOSE, HAYES - Extend the existing double yellow lines outside No. 2 Northfield Close.

STATEMENT OF REASONS

The proposed disabled parking bays are intended to benefit disabled people by providing parking bays for the sole use of "blue badge" holders. Redundant bays will be removed to provide more parking for residents and their visitors.

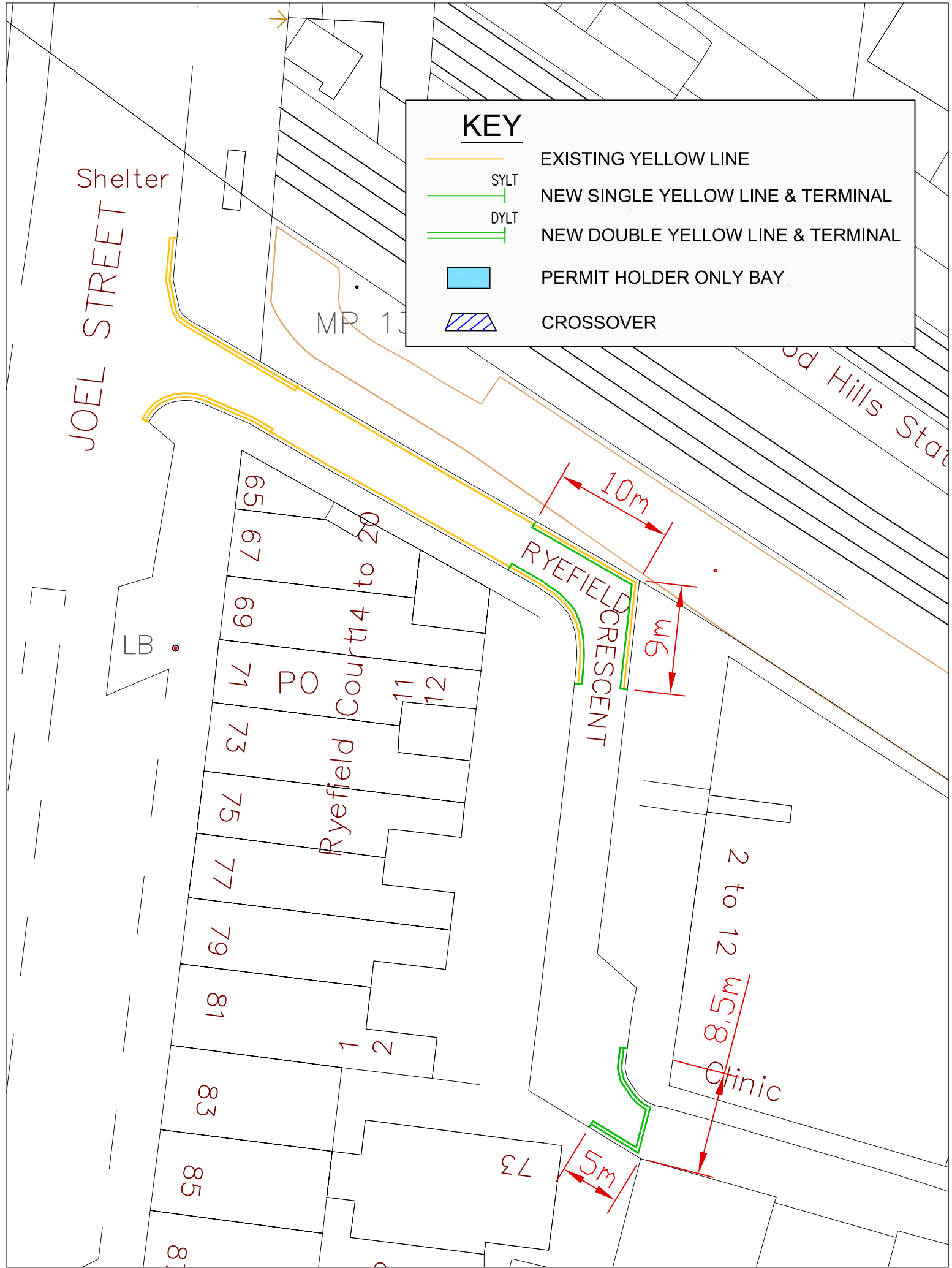
The proposed raised zebra crossing is intended to enhance road safety on Copse Wood Way outside Sevenoaks Court.

The proposed waiting and loading restrictions will prevent obstructive parking and promote road safety.

The proposed introduction of a Parking Management Scheme in Turks Close, Hillingdon is intended to prevent all day non-residential parking addressing concerns raised by residents who petitioned the Council.

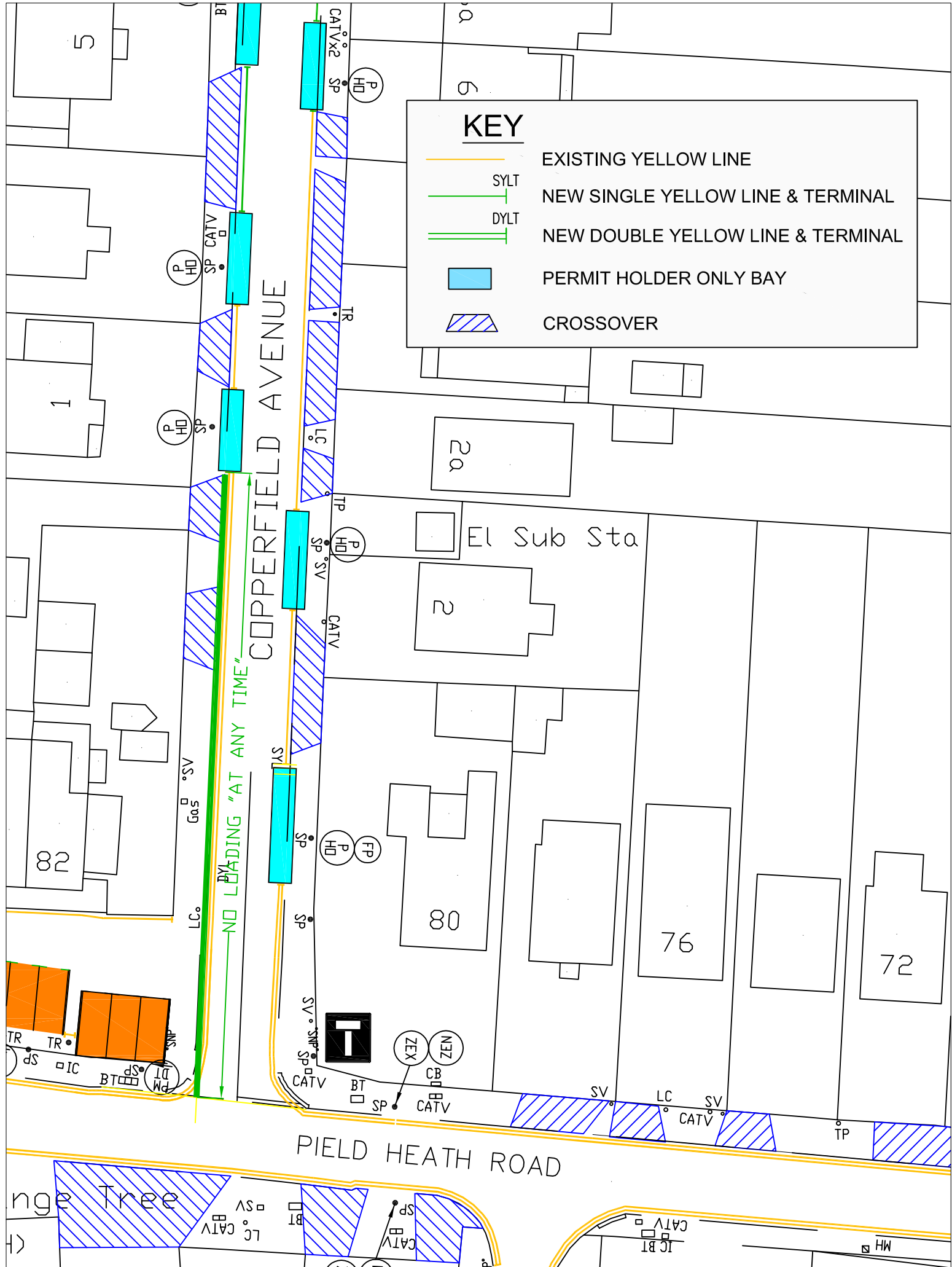
The proposed introduction of waiting restrictions throughout Pield Heath Avenue, Hillingdon is intended to prevent all day non-residential parking addressing concerns raised by residents who petitioned the Council.

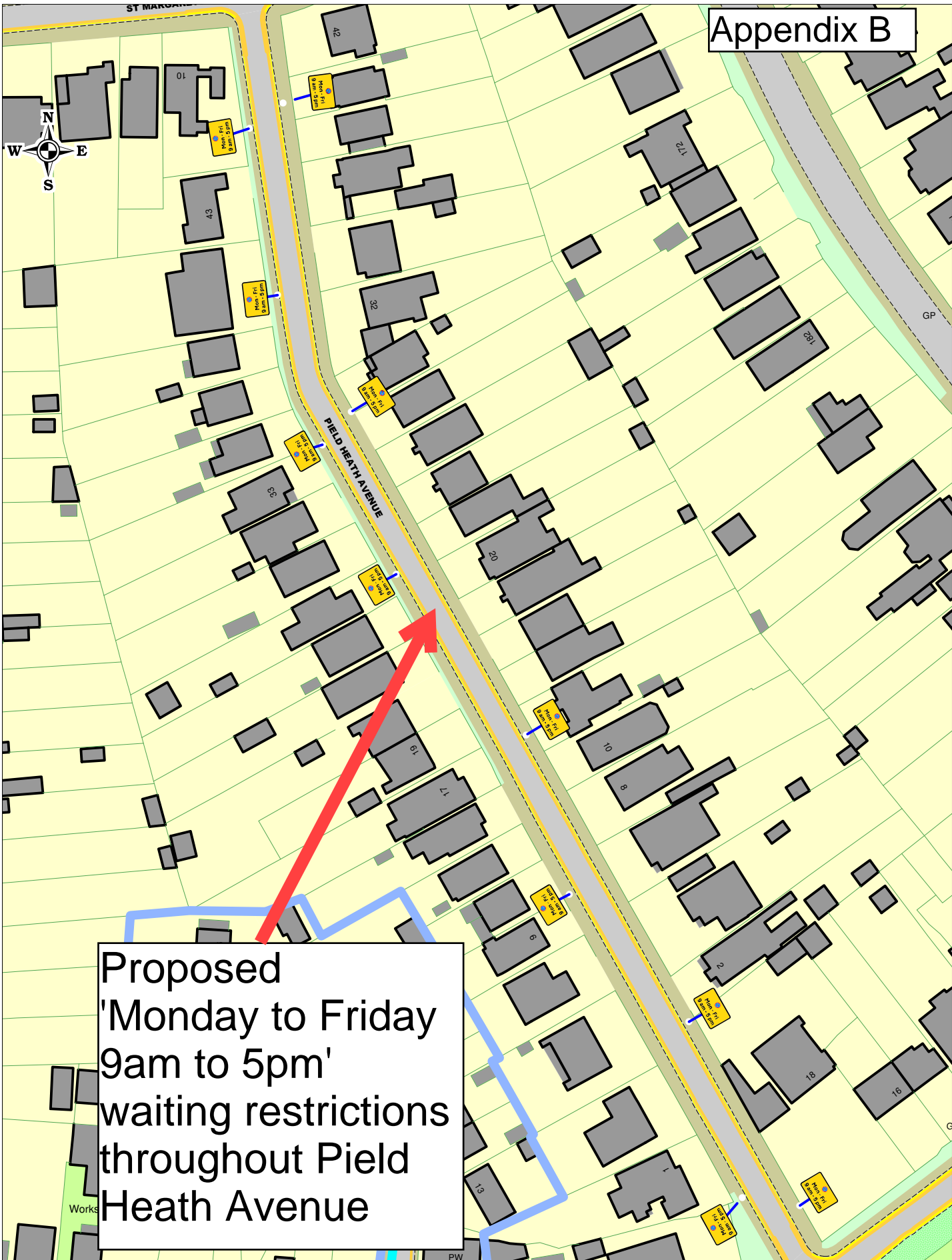
The proposed extension of the Zone HE permit holder parking place outside Nos. 17 and 19 Hewens Road will provide additional parking for residents.



Copperfield Avenue No Loading "At Any Time"

Item 3





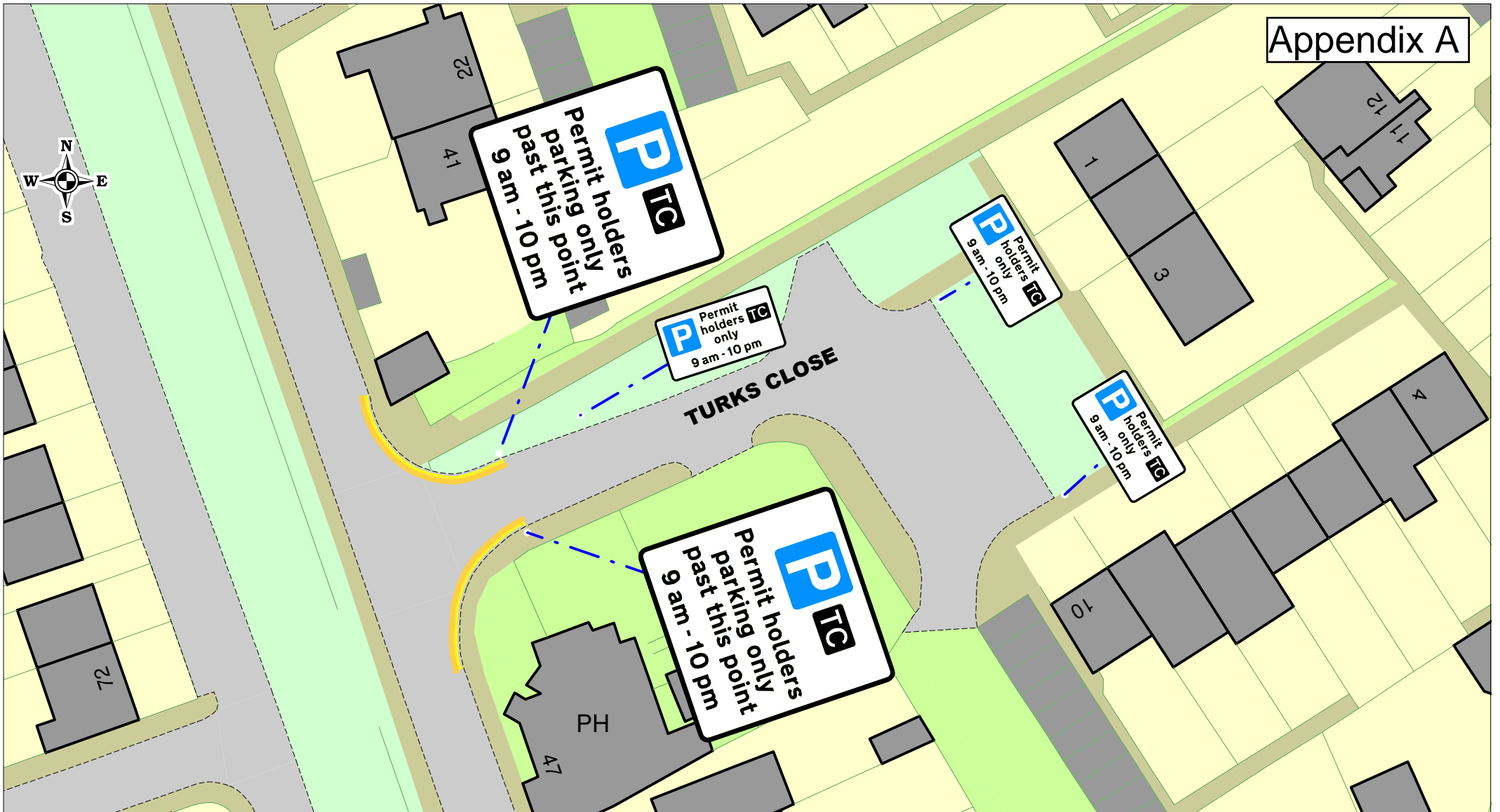
Proposed
 'Monday to Friday
 9am to 5pm'
 waiting restrictions
 throughout Field
 Heath Avenue



© Crown copyright. All rights reserved
 London Borough of Hillingdon
 Licence No. 2018

Field Heath Avenue, Hillingdon
 Proposed waiting restrictions

SCALE	1 : 1069
DATE	26/01/2018
DRAWING No.	
DRAWN BY	

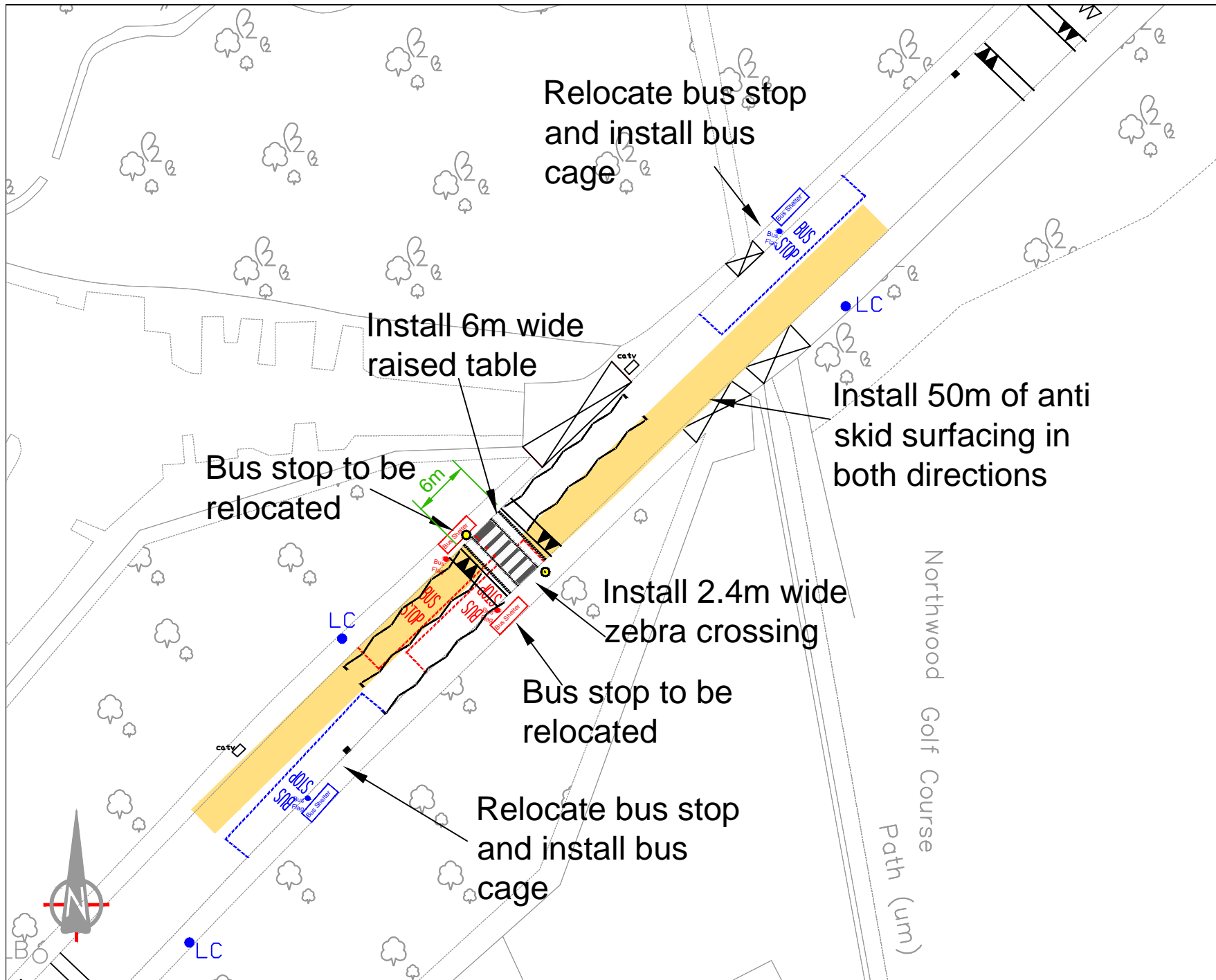


HILLINGDON
LONDON

© Crown copyright. All rights reserved
London Borough of Hillingdon
Licence No. 2018

**Turks Close, Hillingdon
Proposed Parking Management Scheme**

SCALE	1 : 500
DATE	29/01/2018
DRAWING No.	
DRAWN BY	



Notes:

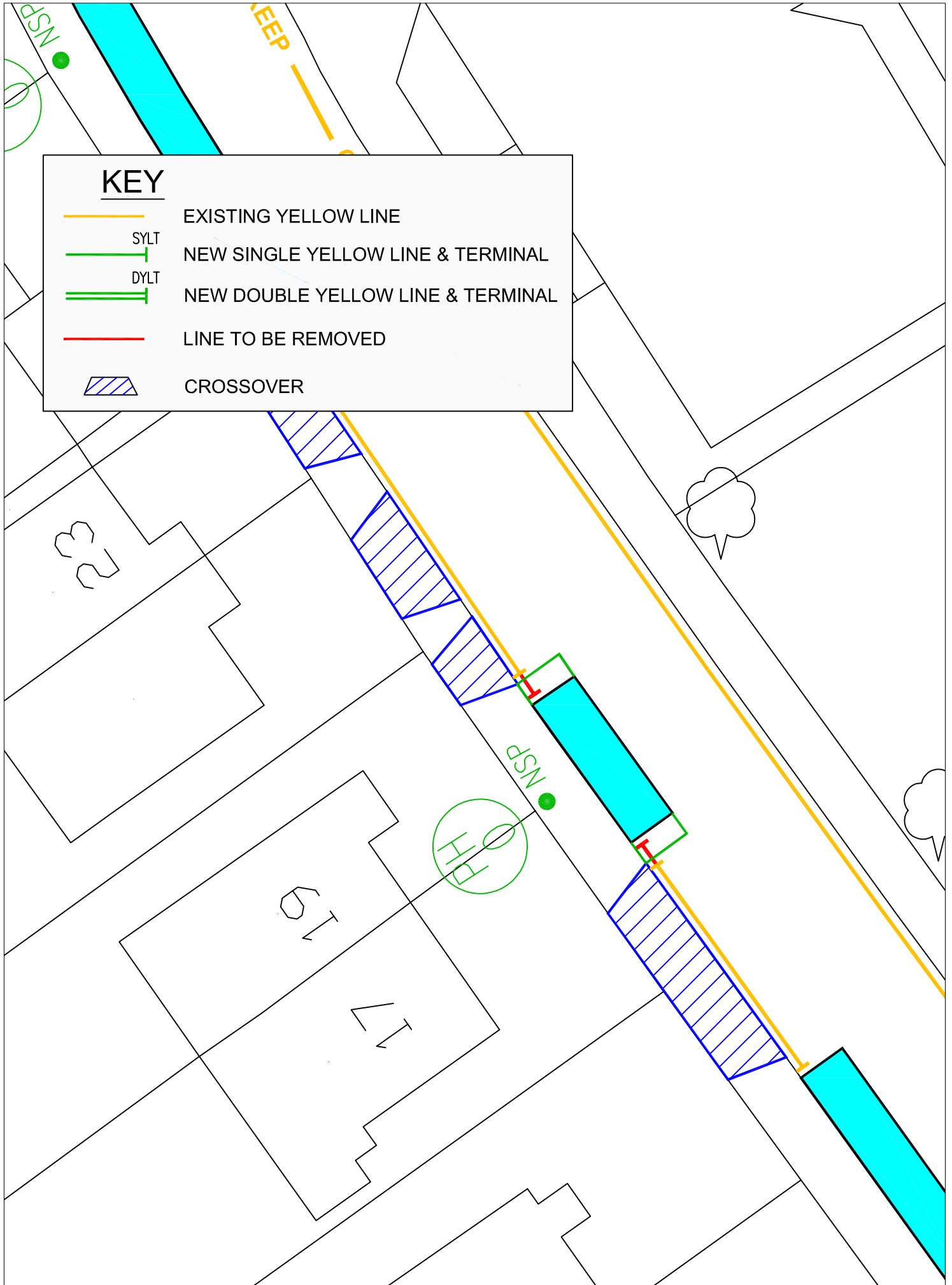
This map is based upon Ordnance Survey material with the permission of Ordnance Survey on behalf of the Controller of Her Majesty's Stationery Office © Crown copyright. Unauthorised reproduction infringes Crown copyright and may lead to prosecution or civil proceedings.
London Borough of Hillingdon 100019283 2018



Project
Road Safety Programme

Description
CopselWood Way, Northwood

Scale	Drawn	(Initials/Date)	Checked	(Initials/Date)
N.T.S	CH	01/18		
Project No.	Drawing No.	Rev.		
	RSPD1			





Notes:



Proposed 'At Any Time' waiting restrictions

This map is based upon Ordnance Survey material with the permission of Ordnance Survey on behalf of the Controller of Her Majesty's Stationery Office © Crown copyright. Unauthorised reproduction infringes Crown copyright and may lead to prosecution or civil proceedings.
London Borough of Hillingdon 100019283 2018



HILLINGDON
LONDON

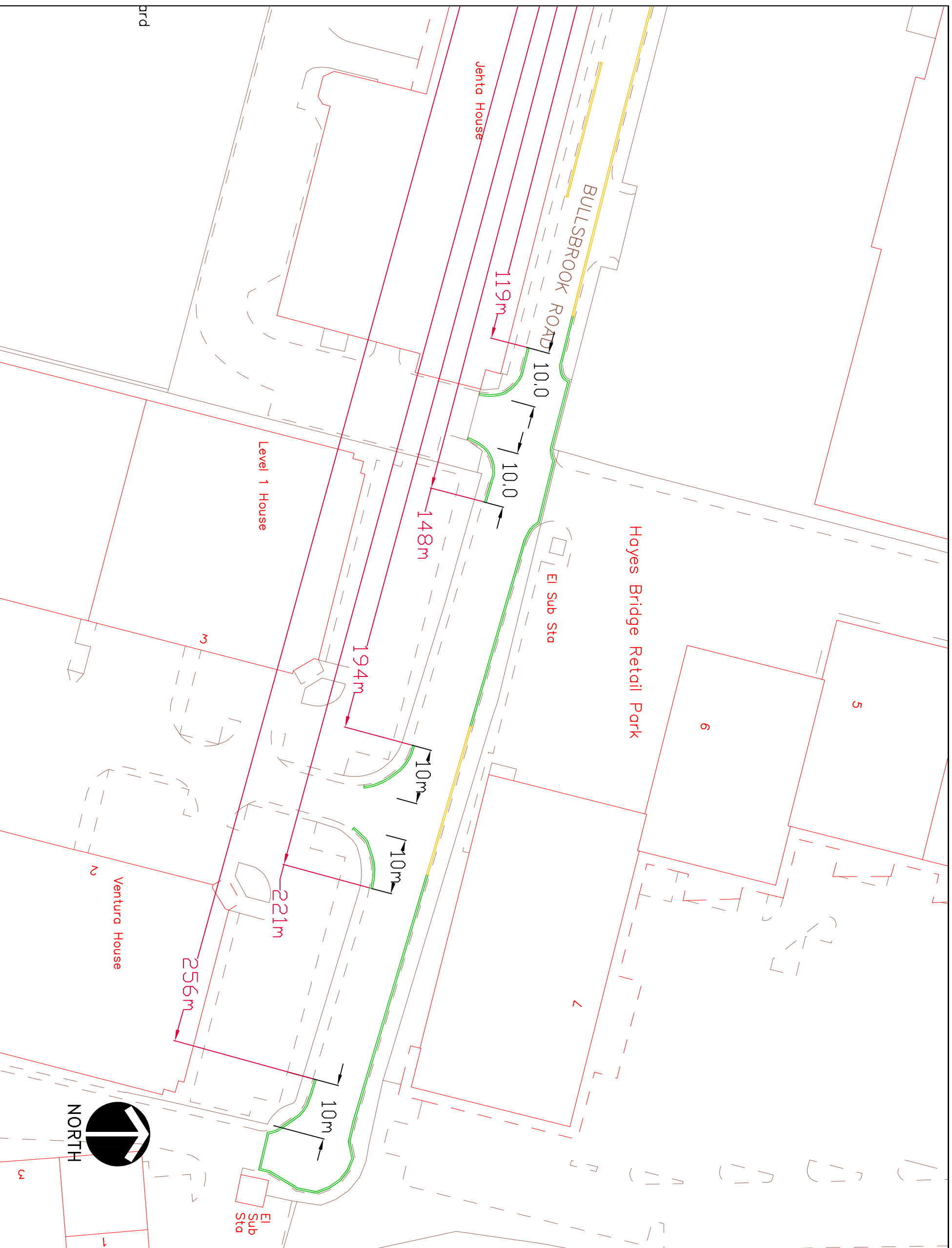
Project
ROAD SAFETY PROGRAMME

Description
Beverly Road Bessingby Road, Ruislip

Scale	Drawn	(Initials/Date)	Checked	(Initials/Date)
NTS	RC	01/18		

Project No.	Drawing No.	Rev.
	RSP	

Item 1



KEY	
	EXISTING YELLOW LINE
	NEW DOUBLE YELLOW LINE & TERMINAL
	NEW SINGLE YELLOW LINE & TERMINAL

This map is based upon Ordnance Survey material with the permission of Ordnance Survey on behalf of the Controller of Her Majesty's Stationery Office. Crown copyright. Unauthorised reproduction infringes Crown copyright and may lead to prosecution or civil proceedings.
 London Borough of Hillingdon 100019283 ©2011

HILLINGDON LONDON

TRANSPORT & PROJECTS
 PLANNING, ENVIRONMENT, EDUCATION
 AND COMMUNITY SERVICES DIRECTORATE
 CIVIC CENTRE 4W/06, HIGH STREET, UXBRIDGE, UB8 1UW
 Tel No. 01895 277006/01895 250676

Project
 Bullsbrook Road
 Hayes

Description
 Improving ease of access.

Scale	Drawn (Initials/Date)
-------	-----------------------

Northfield Close, Hayes Proposals

Item 3

