

LONDON BOROUGH OF HILLINGDON
THE HILLINGDON (WAITING AND LOADING RESTRICTION)
(CONSOLIDATION) ORDER 1994 (AMENDMENT) ORDER 2017
THE HILLINGDON (FREE PARKING PLACES) (DISABLED PERSONS)
TRAFFIC ORDER 2015 (AMENDMENT) ORDER 2017

Hillingdon Council gives notice that it proposes to make these Orders which will:

- 1. Impose 'at any time' waiting restrictions in sections of road as set out in the Schedule to this notice.**
- 2. Impose 'Monday to Friday 8am - 10am and 2.30pm - 4.30pm' waiting restrictions throughout the public highway of Langton Grove, Northwood.**
- 3. Convert existing 'Monday to Saturday 8am to 6.30pm' waiting restrictions to 'at any time' waiting restrictions in Great Central Avenue, South Ruislip along both sides of the road from the junction with Station Approach up to southeastern boundary of No. 6 Great Central Avenue.**
- 4. Install blue badge disabled parking bays at the following locations:**
 - i) Outside No. 99 Waterloo Road, Uxbridge
 - ii) Outside No. 5 Bampton Drive, Ruislip
- 5. Remove the following redundant blue badge disabled parking bays:**
 - i) Outside No 17 Clarkes Drive, Uxbridge
 - ii) Outside No 1 Landseer Court, Raeburn Road, Hayes

Copies of the notice of proposals, proposed Orders together with full details, plans and the Council's statement of reasons for the proposals can be seen at Botwell Green, Charville, Eastcote, Harefield, Harlington, Ickenham, Northwood, Northwood Hills, Ruislip Manor, South Ruislip, Uxbridge, Yeading and Yiewsley libraries and by appointment at, Civic Centre, Uxbridge during normal office hours until 15th November 2017. Further information can be obtained by telephoning Residents Services on 01895 250631. If you wish to comment on, or object to the proposals please write by 15th November 2017, stating grounds for objection and your home address to Transport & Projects, Residents Services, Civic Centre, Uxbridge, Middlesex UB8 1UW quoting reference 4W/06/25/10/17.

Dated this the 25th day of October 2017.

JEAN PALMER,

Deputy Chief Executive & Corporate Director of Residents Services.

SCHEDULE
PROPOSED 'AT ANY TIME' WAITING RESTRICTIONS

WIMBORNE AVENUE, HAYES - Extend existing double yellow lines outside No. 55 Wimbourne Avenue by 3 metres.

PRINCES PARK LANE, HAYES - Northwest side, from the northeastern kerb line of Dawley Road northeastwards to a point opposite a point 5 metres northeast of the common boundary of Nos. 65 and 67 Princes Park Lane.

SAVOY AVENUE, HAYES - At the junction of Bedwell Gardens.

BEDWELL GARDENS, HAYES - At the junction of Savoy Avenue, including opposite.

FOXDELL, NORTHWOOD - East Side, from the southern kerbline of Dene Road southwards to a point 3 metres north of the northern kerb line of the east to west arm of Foxdell.

CERNE CLOSE, HAYES - Extend the existing double yellow lines adjacent to No. 10 Brookside Road.

GERRARD GARDENS, EASTCOTE - Extend the existing double yellow lines adjacent to No. 13 Mount Park Road.

COLUMBIA AVENUE, EASTCOTE - At the junction adjacent to No. 18 Columbia Avenue

MEADOW WAY, EASTCOTE - Extend the existing double yellow lines outside No. 30 Meadow Way by 2 metres.

AYLSHAM DRIVE, ICKENHAM - Extend the existing double yellow lines outside No. 240 Aylsham Drive up to a point in line with the southwestern boundary of No. 240 Aylsham Drive.

LEES AVENUE, NORTHWOOD - Extend the existing double yellow lines adjacent to No. 2 Chestnut Avenue to outside No. 2 Lees Avenue.

SANCTUARY CLOSE, HAREFIELD

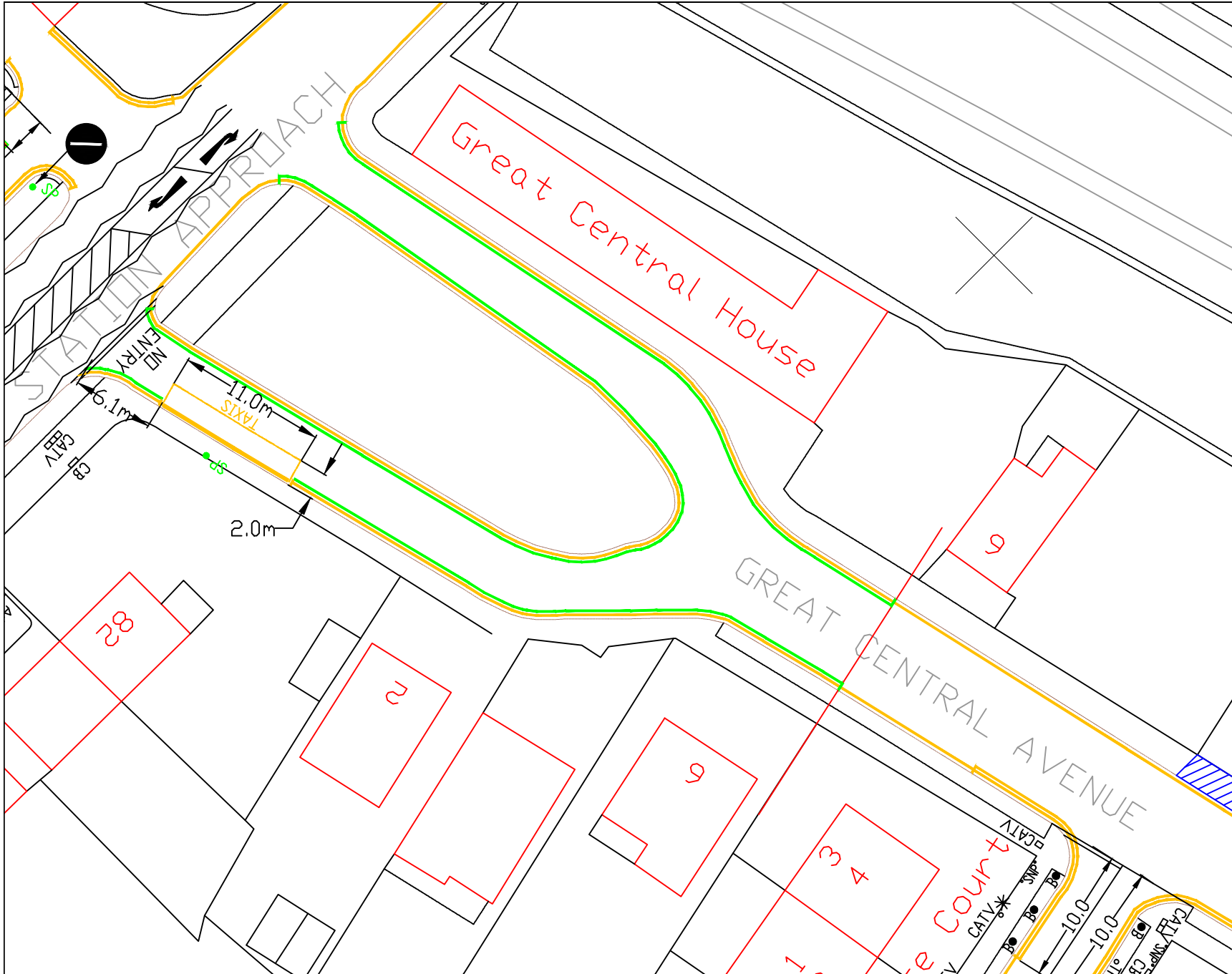
- i) On the corner adjacent to No. 43 Sanctuary Close.
- ii) On part of the corner next to No. 1 Sanctuary Close.
- iii) Extend the existing double yellow lines adjacent to No. 23 Sanctuary Close southwards.

STATEMENT OF REASONS

Items 1 to 3 - The proposed waiting restrictions in Swakeleys Drive and Vyners Way are intended to prevent all day non-residential parking whilst improving access and promoting road safety.

Item 4 - The proposed disabled parking bays are intended to benefit disabled people by providing parking bays for the sole use of "blue badge" holders.

Item 5 - The proposed removal of redundant disabled parking bays will provide additional parking for nearby residents.



- KEY**
- EXISTING YELLOW LINE
 - PROPOSED DOUBLE YELLOW LINES

This map is based upon Ordnance Survey Survey material with the permission of Ordnance Survey on behalf of the Controller of Her Majesty's Stationery Office © Crown copyright. Unauthorised reproduction infringes Crown copyright and may lead to prosecution or civil proceedings.
 London Borough of Hillingdon 100019283 ©2017



HILLINGDON
LONDON BOROUGH

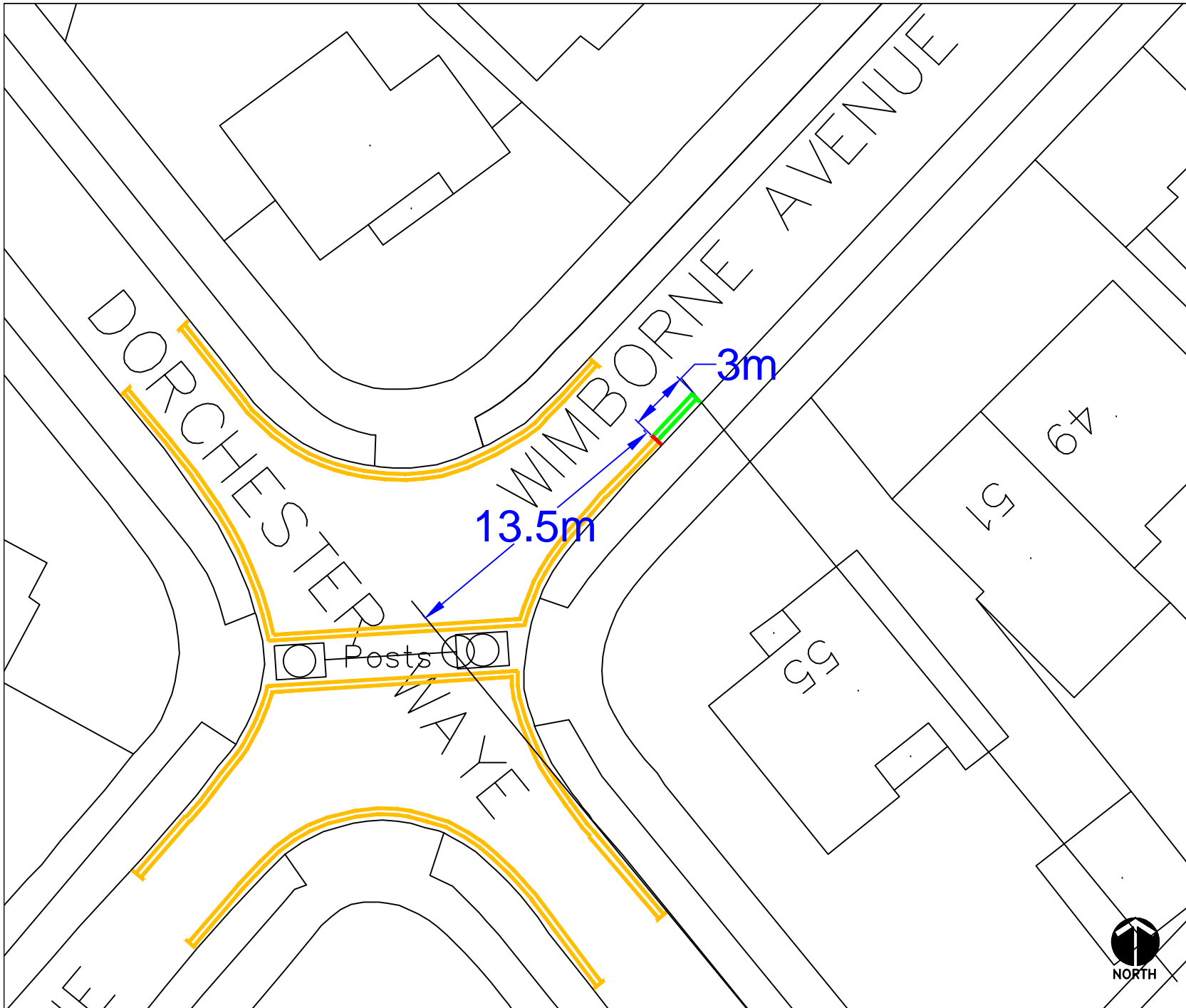
TRANSPORT & PROJECTS
 RESIDENTS SERVICES DIRECTORATE
 CIVIC CENTRE 3N/04, HIGH STREET, UXBRIDGE, UB8 1UW
 Tel No. 01895 277006/01895 250676

Project
Great Central Avenue, South Ruislip

Description
Proposed double yellow lines

Scale **A4** Drawn (Initials/Date) **RC 09/17**

ITEM 11



KEY



New 'At Any Time'
waiting restrictions



Existing 'At Any Time'
waiting restrictions

This map is based upon Ordnance Survey material with the permission of Ordnance Survey on behalf of the Controller of Her Majesty's Stationary Office. © Crown copyright. Unauthorised reproduction infringes Crown copyright and may lead to prosecution or civil proceedings.
London Borough of Hillingdon 100019283 ©2017



HILLINGDON
LONDON

Project

Extend DYL's outside No. 55

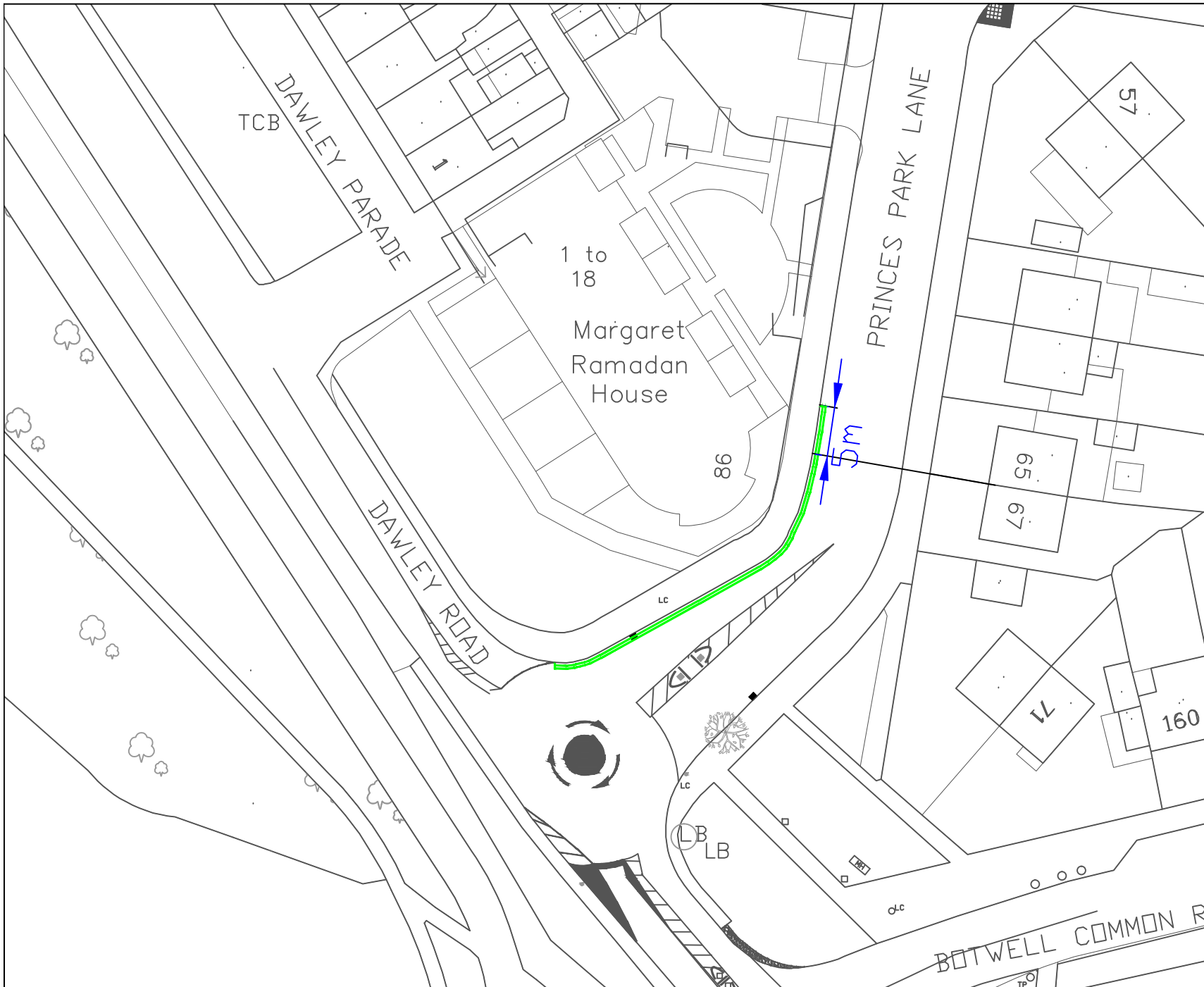
Description

Wimborne Avenue,
Hayes



Scale	Designed	Drawn	Date
NTS	RC		09/17

ITEM 1



NOTES:



Proposed 'At Any Time' waiting restrictions

This map is based upon Ordnance Survey material with the permission of Ordnance Survey on behalf of the Controller of Her Majesty's Stationary Office © Crown copyright. Unauthorised reproduction infringes Crown copyright and may lead to prosecution or civil proceedings. London Borough of Hillingdon 100019283 2017



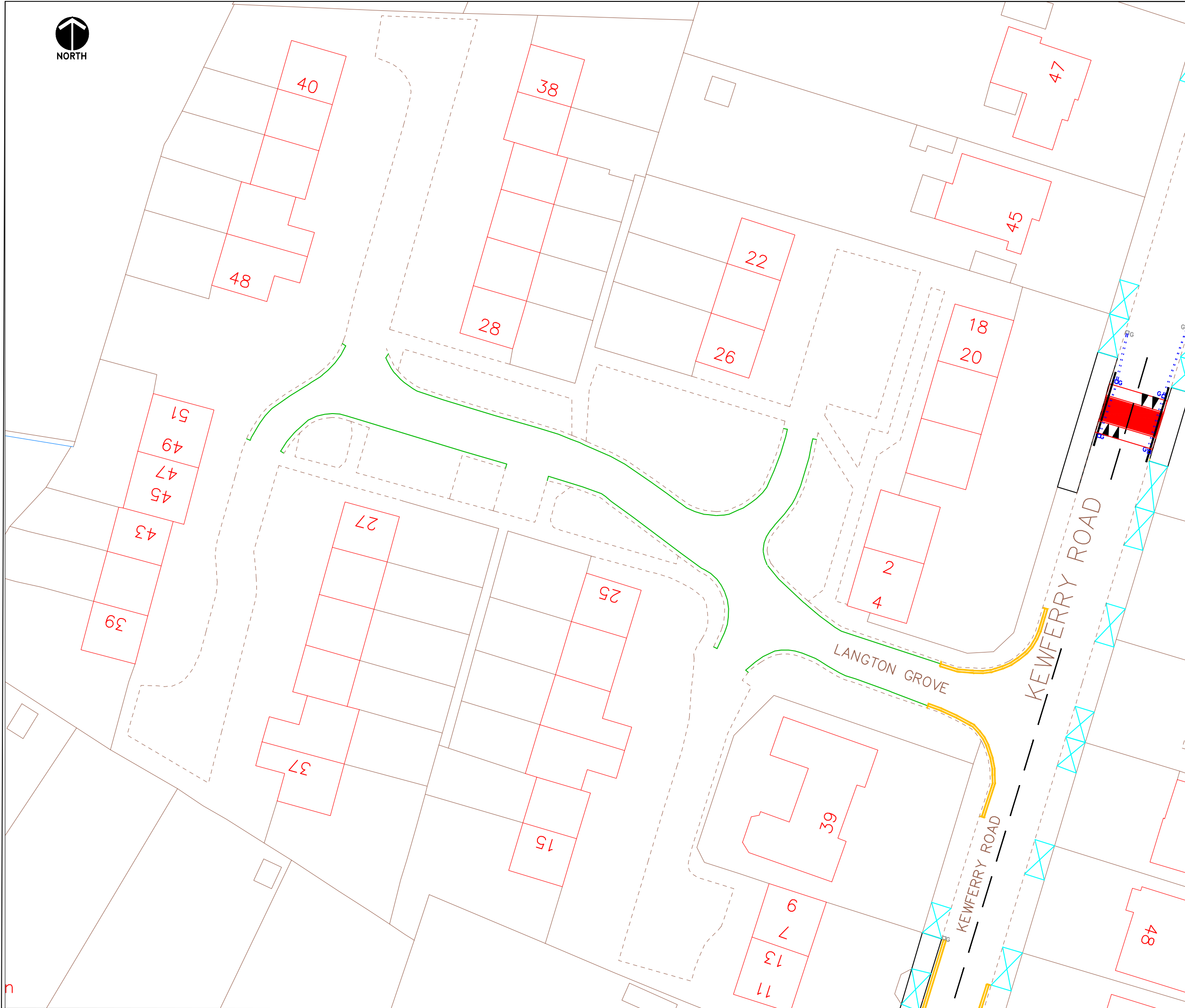
HILLINGDON
LONDON

Project
ROAD SAFETY PROGRAMME

Description
Princes Park Lane, Hayes

Scale N.T.S	Drawn RC 09/17	Checked
Project No. A4	Drawing No. RSP	Rev.

ITEM 2



DYLT EXISTING DOUBLE YELLOW LINE & TERMINAL

SYLT PROPOSED SINGLE YELLOW LINE & TERMINAL

Proposed single yellow lines operational Mon - Fri 8am - 5pm

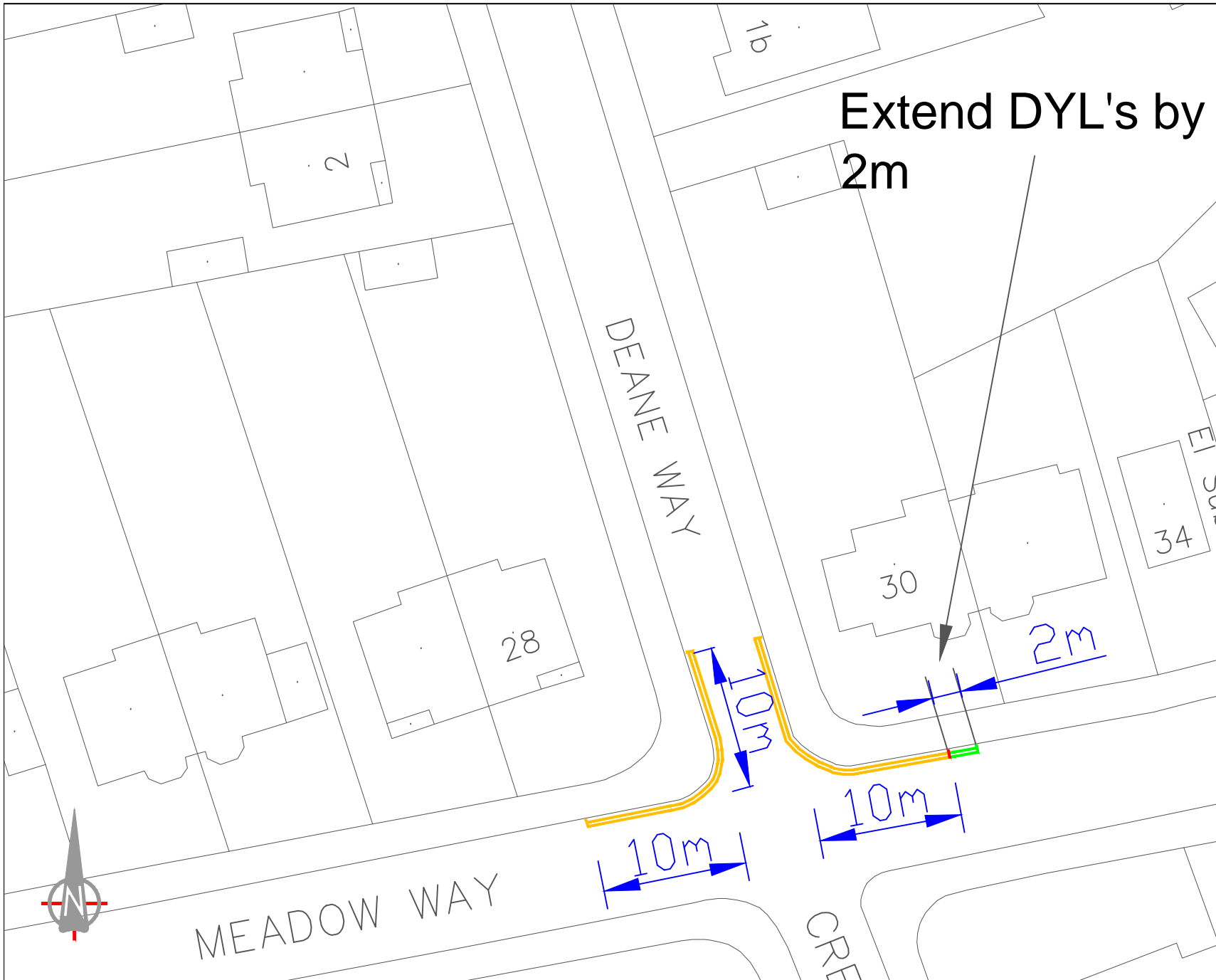
This map is based upon Ordnance Survey material with the permission of Ordnance Survey on behalf of the Controller of Her Majesty's Stationery Office © Crown copyright. Unauthorised reproduction infringes Crown copyright and may lead to prosecution or civil proceedings.
London Borough of Hillingdon 100019283 2017



Project
Road Safety Programme



Description
Langton Grove, Northwood

Scale	Designed	Drawn	Date
N.T.S	CH	CH	Feb 2017
Project No.	Drawing No.	Rev.	
RSP	1	A	



Extend DYL's by
2m

Notes:

-  DYL NEW DOUBLE YELLOW LINE AND TERMINAL
-  DYL EXISTING DOUBLE YELLOW LINES

This map is based upon Ordnance Survey material with the permission of Ordnance Survey on behalf of the Controller of Her Majesty's Stationary Office © Crown copyright. Unauthorised reproduction infringes Crown copyright and may lead to prosecution or civil proceedings. London Borough of Hillingdon 100019283 2007



HILLINGDON
LONDON

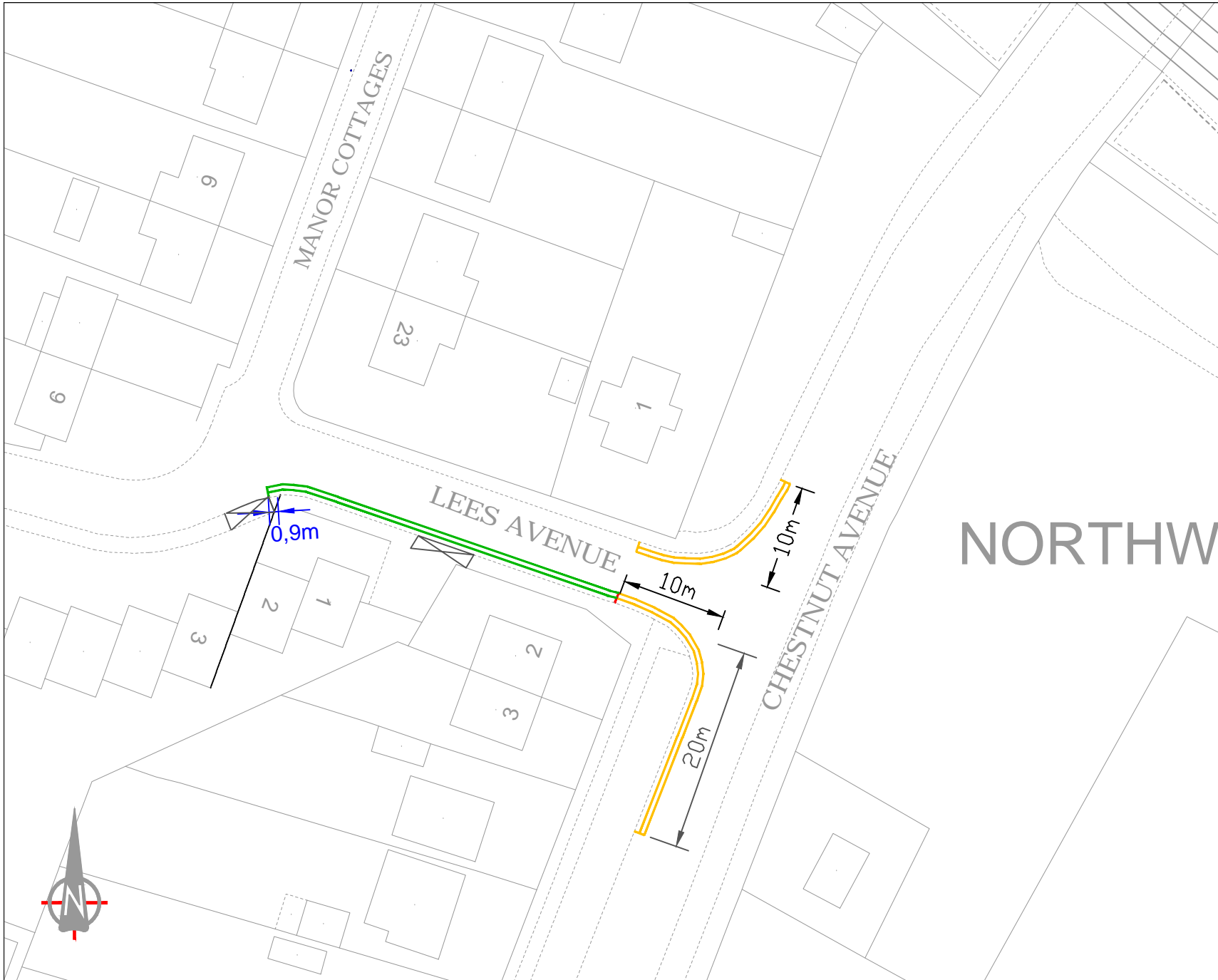
Project
MEADOW WAY, EASTCOTE

Description
EXTENSION OF DOUBLE YELLOW LINES OUTSIDE No. 30



Scale	Drawn	(Initials/Date)	Checked	(Initials/Date)
NTS	RC	09/17		

Project No.	Drawing No.	Rev.

ITEM 9



Notes:

-  DYL PROPOSED DOUBLE YELLOW LINE & TERMINAL
-  DYL EXISTING DOUBLE YELLOW LINE & TERMINAL

This map is based upon Ordnance Survey material with the permission of Ordnance Survey on behalf of the Controller of Her Majesty's Stationary Office © Crown copyright. Unauthorised reproduction infringes Crown copyright and may lead to prosecution or civil proceedings.
London Borough of Hillingdon 100019283 2017



HILLINGDON
LONDON

Project

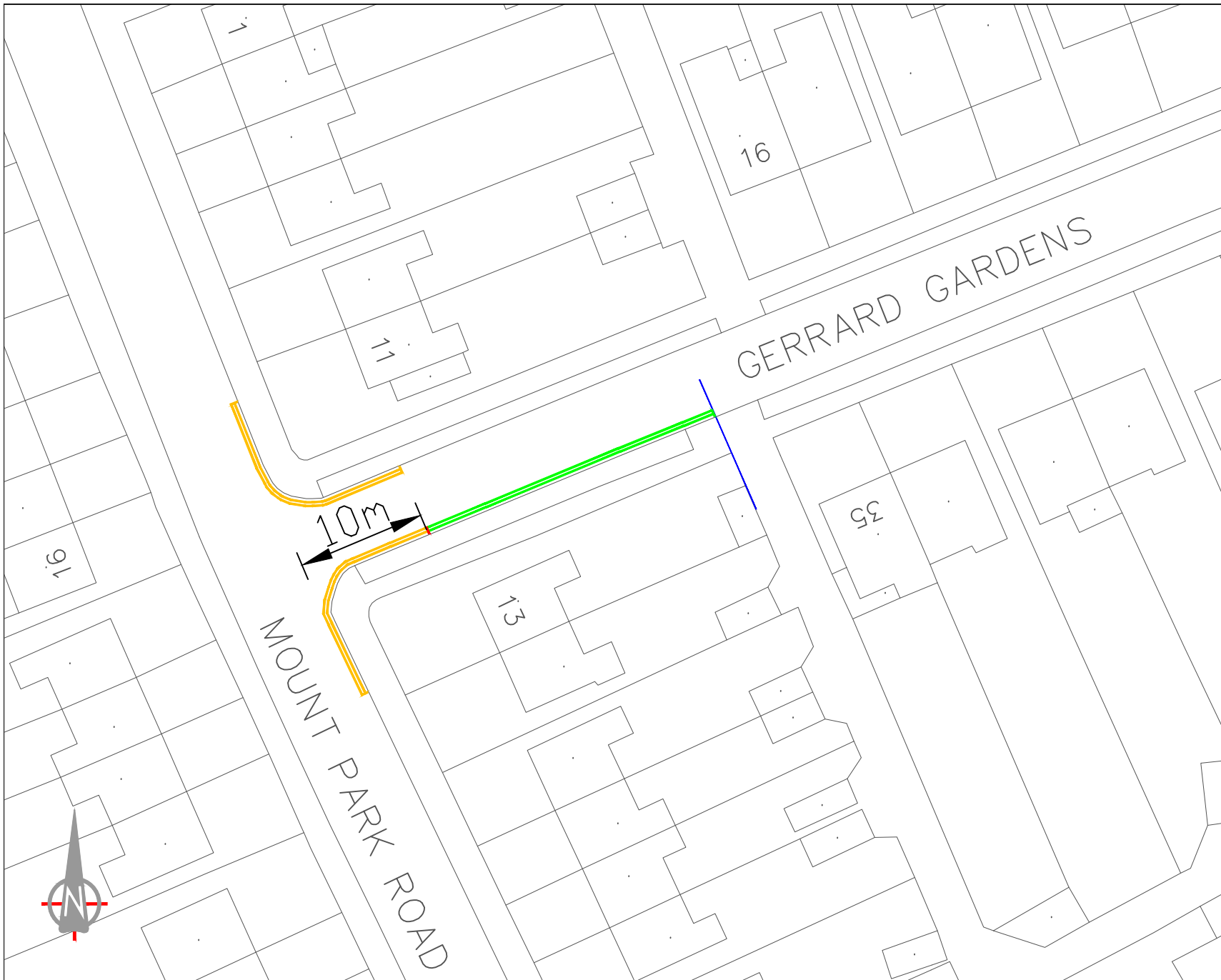
Road Safety Programme

Description

Lees Avenue, Northwood

Scale	Drawn (Initials/Date)	Checked (Initials/Date)
N.T.S	CH 10/17	
Project No.	Drawing No.	Rev.
A4		

ITEM 12



Notes:



Proposed extension of 'At Any Time' waiting restrictions



Existing 'At Any Time' waiting restrictions

This map is based upon Ordnance Survey material with the permission of Ordnance Survey on behalf of the Controller of Her Majesty's Stationary Office © Crown copyright. Unauthorised reproduction infringes Crown copyright and may lead to prosecution or civil proceedings.
London Borough of Hillingdon 100019283 2017



HILLINGDON
LONDON

Project

Road Safety programme

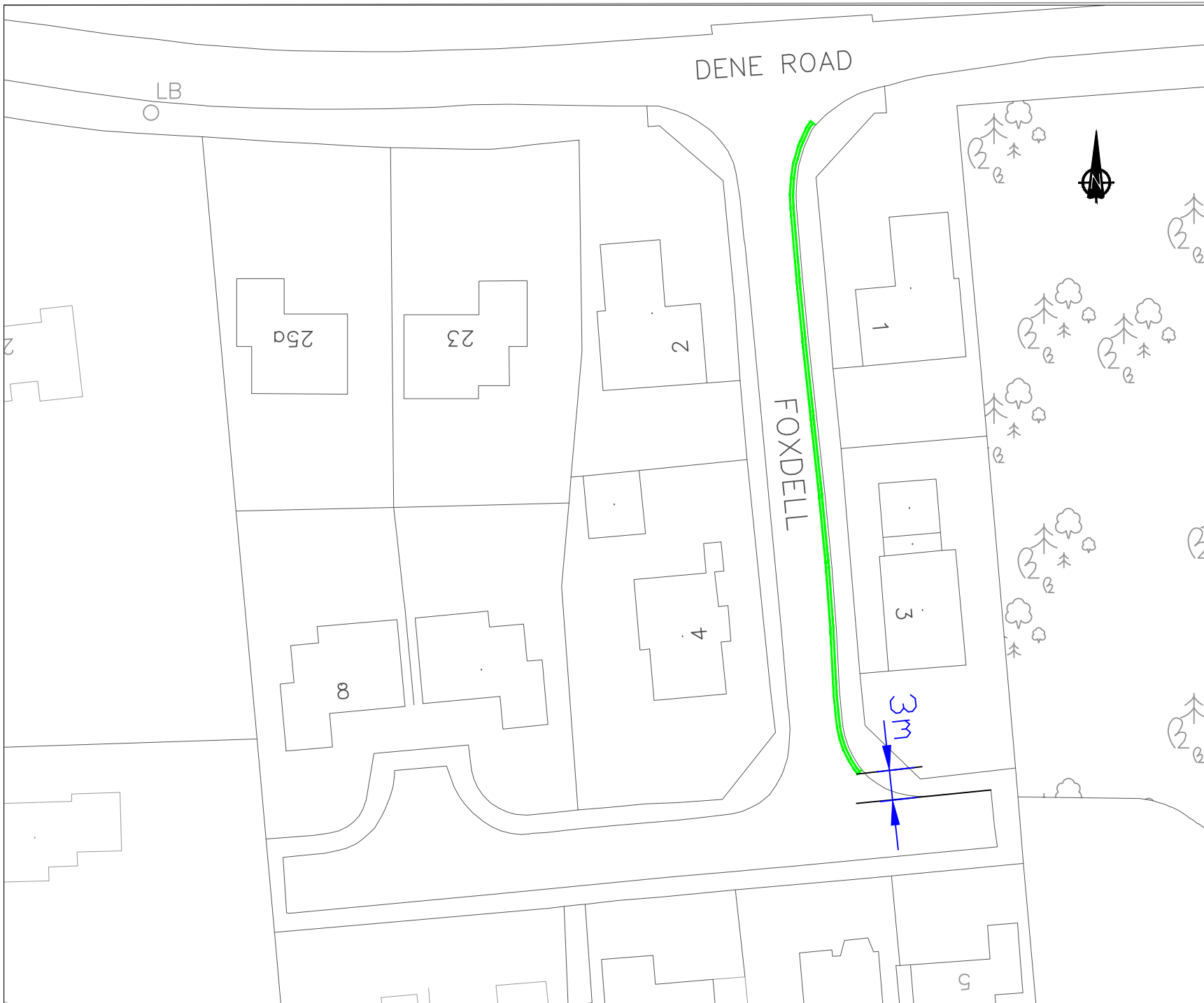
Description

Gerrard Gardens, Eastcote

Scale	Drawn	(Initials/Date)	Checked	(Initials/Date)
N.T.S	RC	09/17		

Project No.	Drawing No.	Rev.
A4	RSP	

ITEM 7



DYL Proposed double yellow lines

This map is based upon Ordnance Survey material with the permission of Ordnance Survey on behalf of the Controller of Her Majesty's Stationery Office © Crown copyright. Unauthorised reproduction infringes Crown copyright and may lead to prosecution or civil proceedings.
London Borough of Hillingdon 100019283 2017



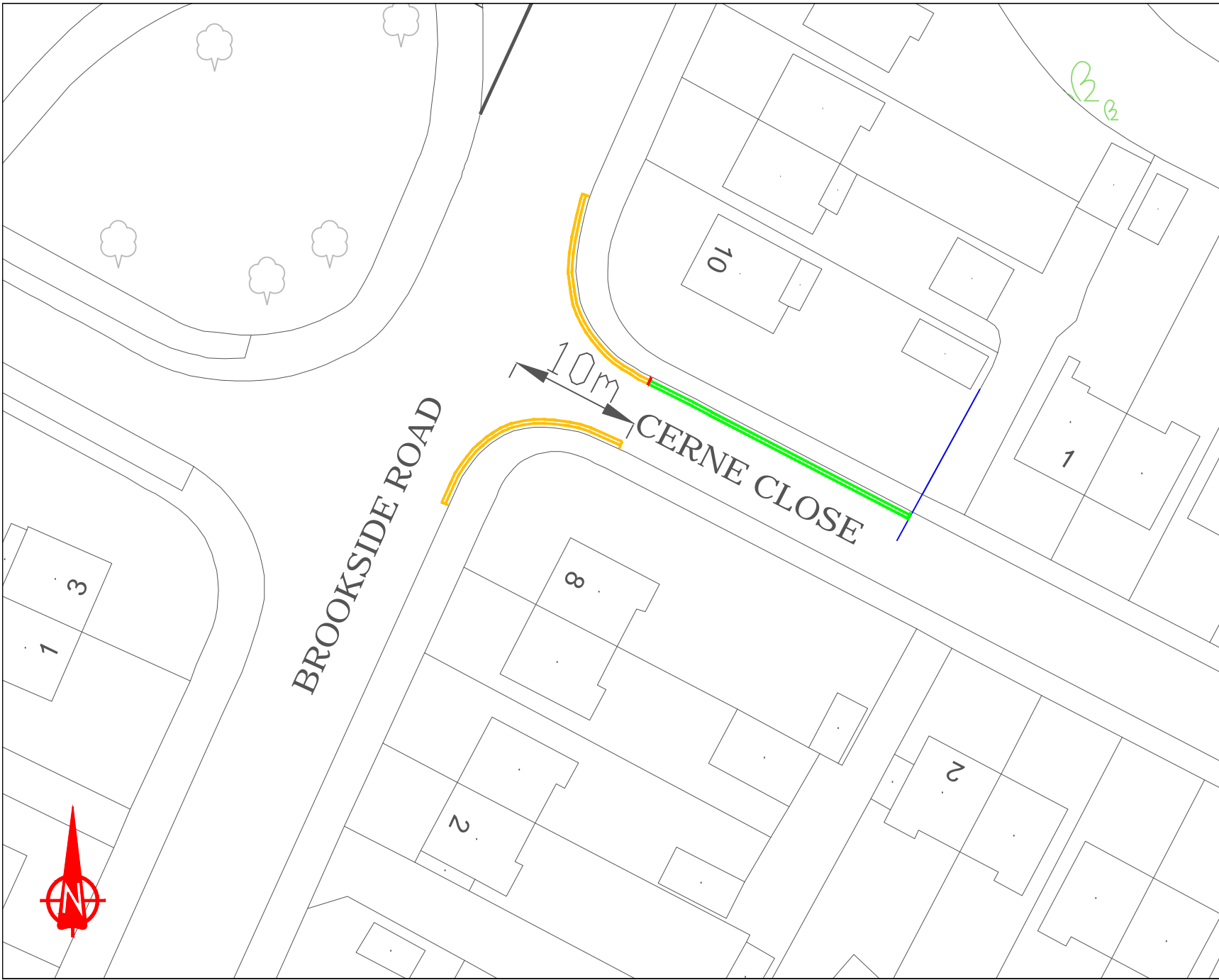
HILLINGDON
LONDON

Project
ROAD SAFETY PROGRAMME

Description
Foxdell, Northwood

Scale NTS	Drawn RC	09/17	Checked
Paper Size A4	Drawing No. RSP	Rev. A	

ITEM 5



Notes:



Proposed extension of 'At Any Time' waiting restrictions



Existing 'At Any Time' waiting restrictions

This map is based upon Ordnance Survey material with the permission of Ordnance Survey on behalf of the Controller of Her Majesty's Stationery Office © Crown copyright. Unauthorised reproduction infringes Crown copyright and may lead to prosecution or civil proceedings. London Borough of Hillingdon 100019283 2017



HILLINGDON
LONDON

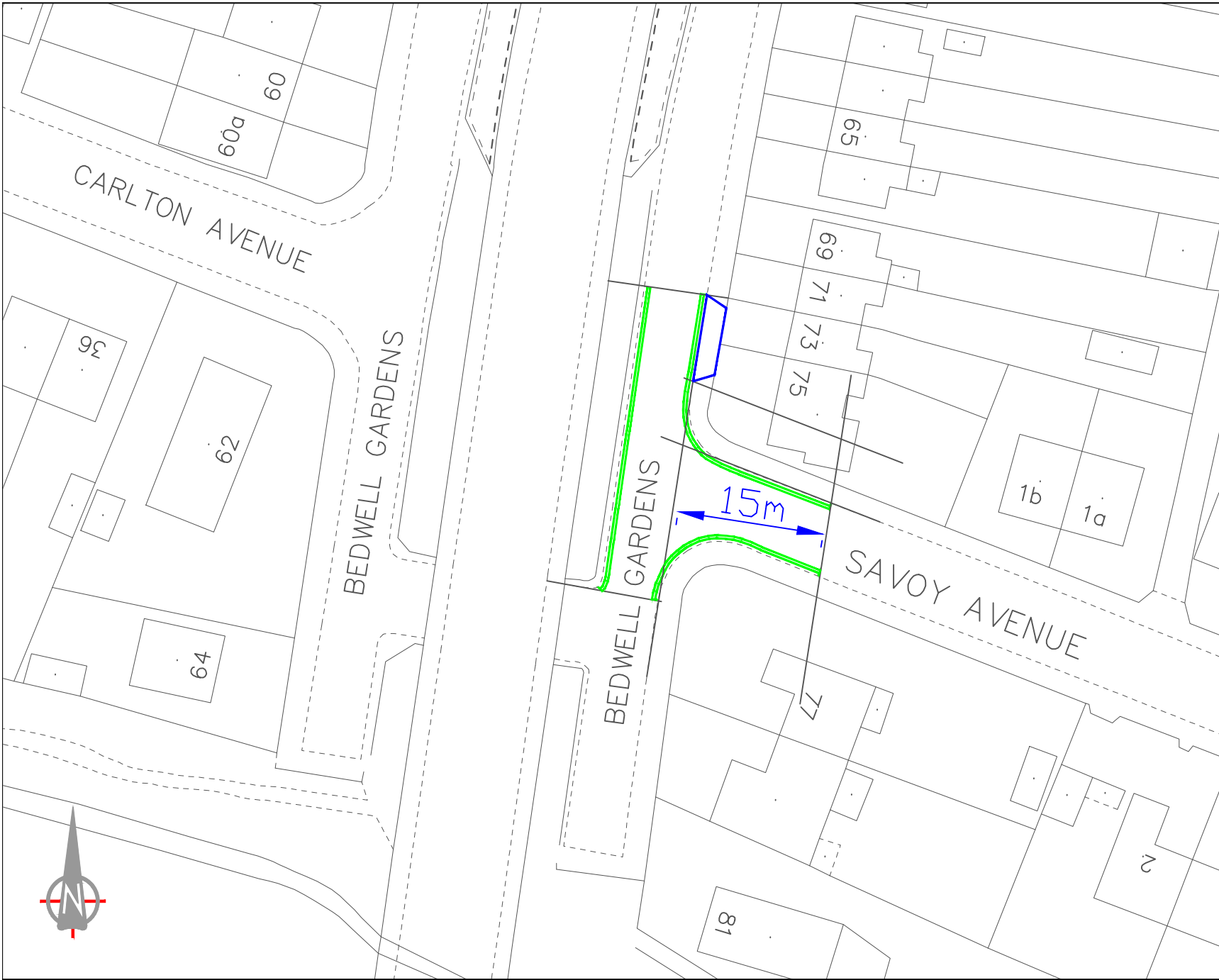
Project
Cerne Close, Hayes

Description


Scale	Drawn	(Initiate/Date)	Checked	(Initiate/Date)
N.T.S	RC	09/17		

Project No.	Drawing No.	Rev.

ITEM 6



Notes:

 DYLs PROPOSED DOUBLE YELLOW LINES

This map is based upon Ordnance Survey material with the permission of Ordnance Survey on behalf of the Controller of Her Majesty's Stationery Office © Crown copyright. Unauthorised reproduction infringes Crown copyright and may lead to prosecution or civil proceedings.
London Borough of Hillingdon 100019283 2017



HILLINGDON
LONDON

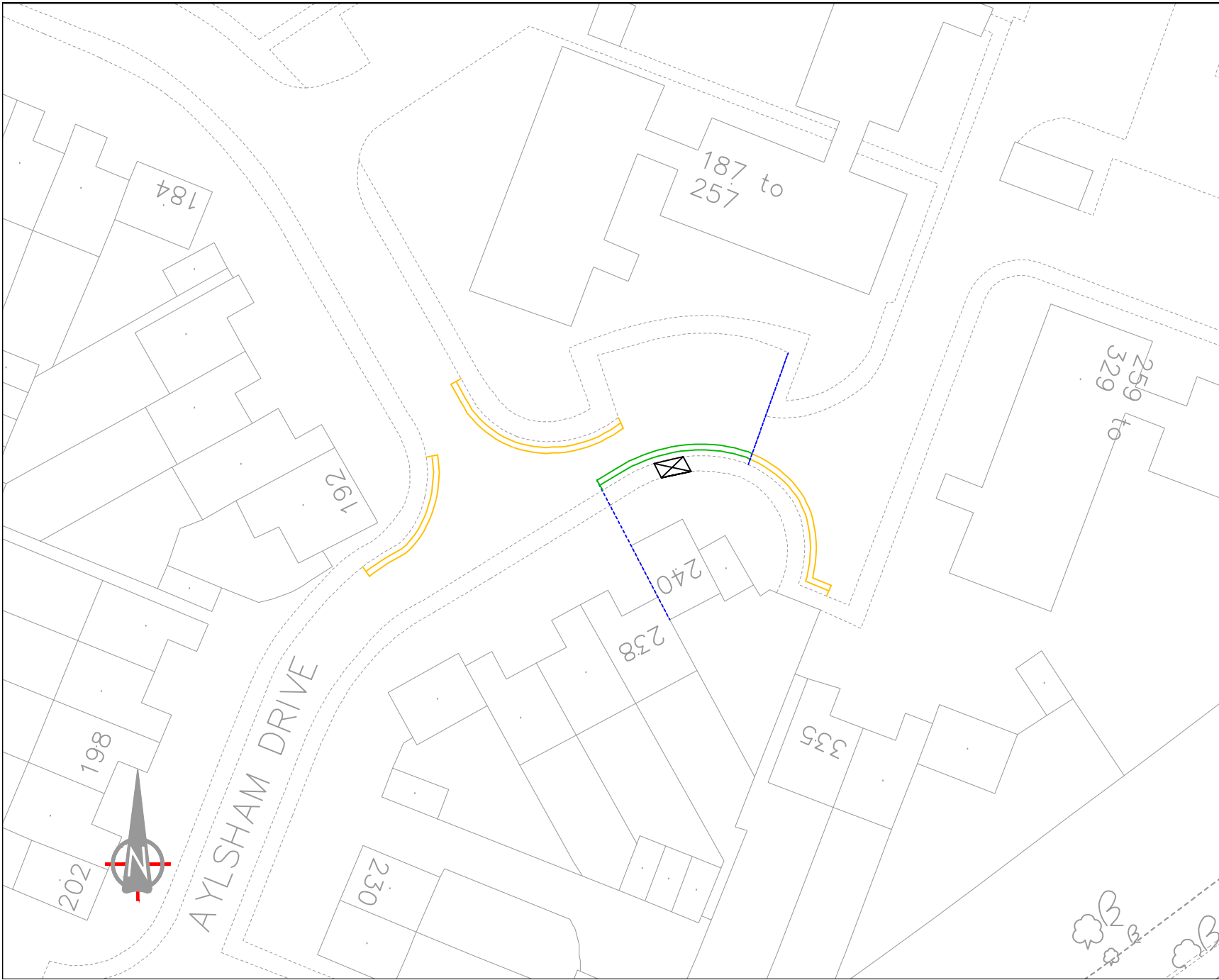
Project
Road Safety Programme



Description
Bedwell Gardens / Savoy Avenue, Hayes

Scale	Drawn	(Initials/Date)	Checked	(Initials/Date)
NTS	RC	09/17		

Project No.	Drawing No.	Rev.
A4	RSP	

ITEMS 3 & 4



-  DYLT Proposed double yellow line
-  DYLT Existing double yellow line

This map is based upon Ordnance Survey material with the permission of Ordnance Survey on behalf of the Controller of Her Majesty's Stationary Office © Crown copyright. Unauthorised reproduction infringes Crown copyright and may lead to prosecution or civil proceedings.
 London Borough of Hillingdon 100019283 2017

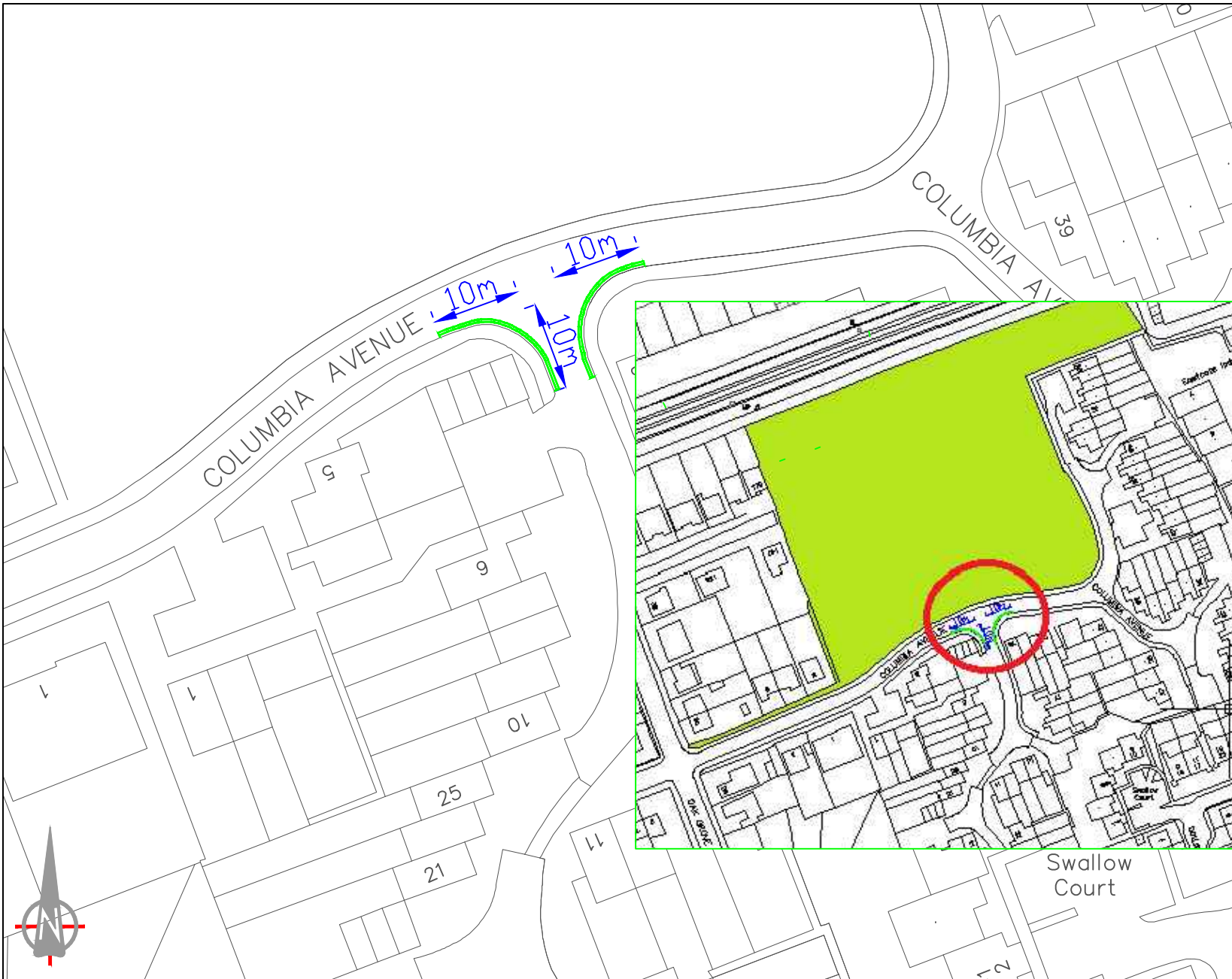


Project
 Road Safety Programme

Description
 Aylsham Drive, Ickenham.

Scale	Drawn	(Initials/Date)	Checked	(Initials/Date)
N.T.S	CH	10/17		
Project No.	Drawing No.	Rev.		
A4	RSP.D1			

ITEM 10



Notes:



Proposed 'At Any Time' waiting restrictions for 10 metres on each respective kerb line

This map is based upon Ordnance Survey Survey material with the permission of Ordnance Survey on behalf of the Controller of Her Majesty's Stationary Office © Crown copyright. Unauthorised reproduction infringes Crown copyright and may lead to prosecution or civil proceedings. London Borough of Hillingdon 100019283 2017



HILLINGDON
LONDON

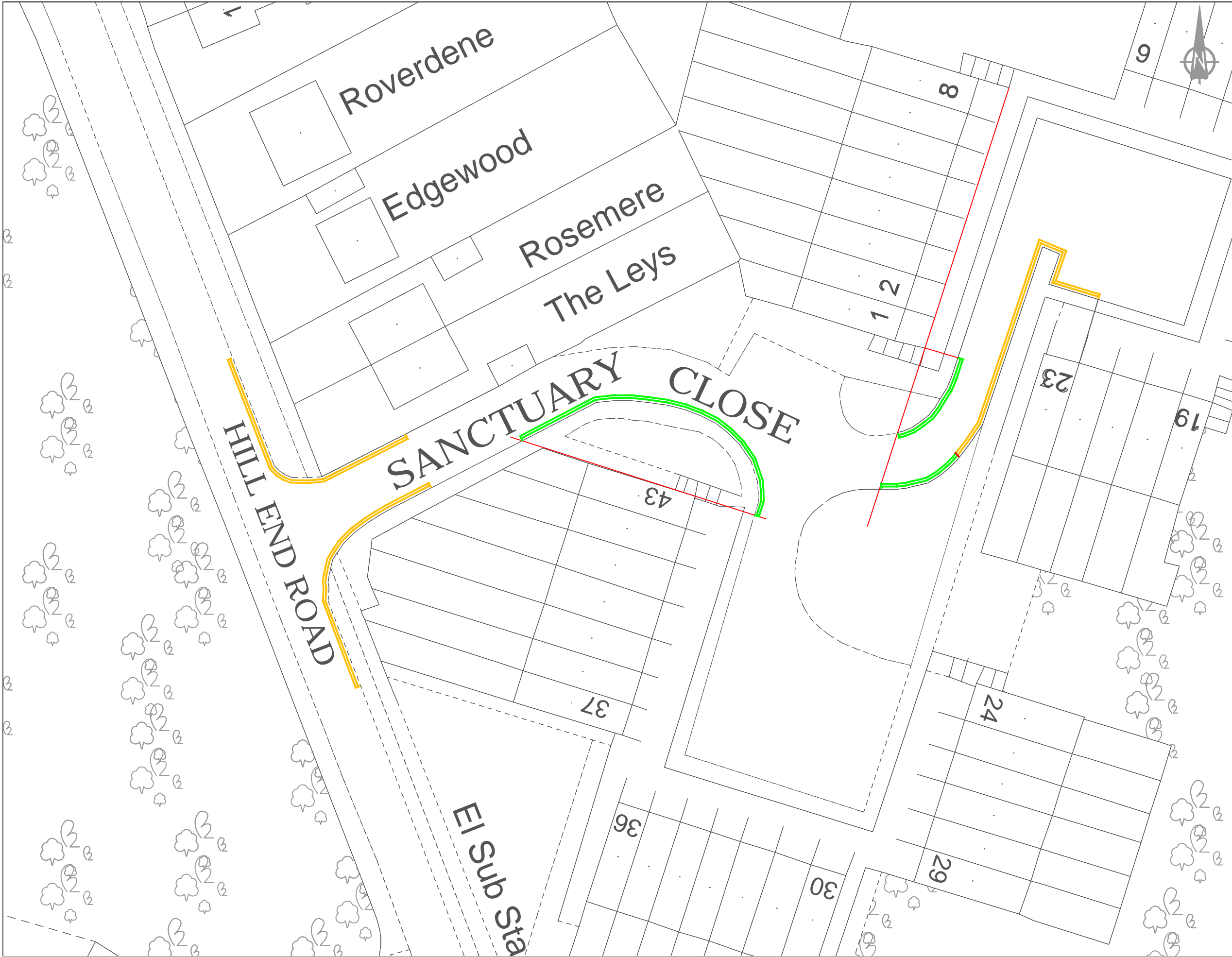
Project
ROAD SAFETY PROGRAMME

Description
Columbia Avenue

Scale	Drawn (Initials/Date)	Checked (Initials/Date)
NTS	RC 09/17	

Project No.	Drawing No.	Rev.
A4	RSP	

ITEM 8



New 'At Any Time'
waiting restrictions



Existing 'At Any Time'
waiting restrictions

This map is based upon Ordnance Survey material with the permission of Ordnance Survey on behalf of the Controller of Her Majesty's Stationery Office © Crown copyright. Unauthorised reproduction infringes Crown copyright and may lead to prosecution or civil proceedings.
London Borough of Hillingdon 100019283 2017



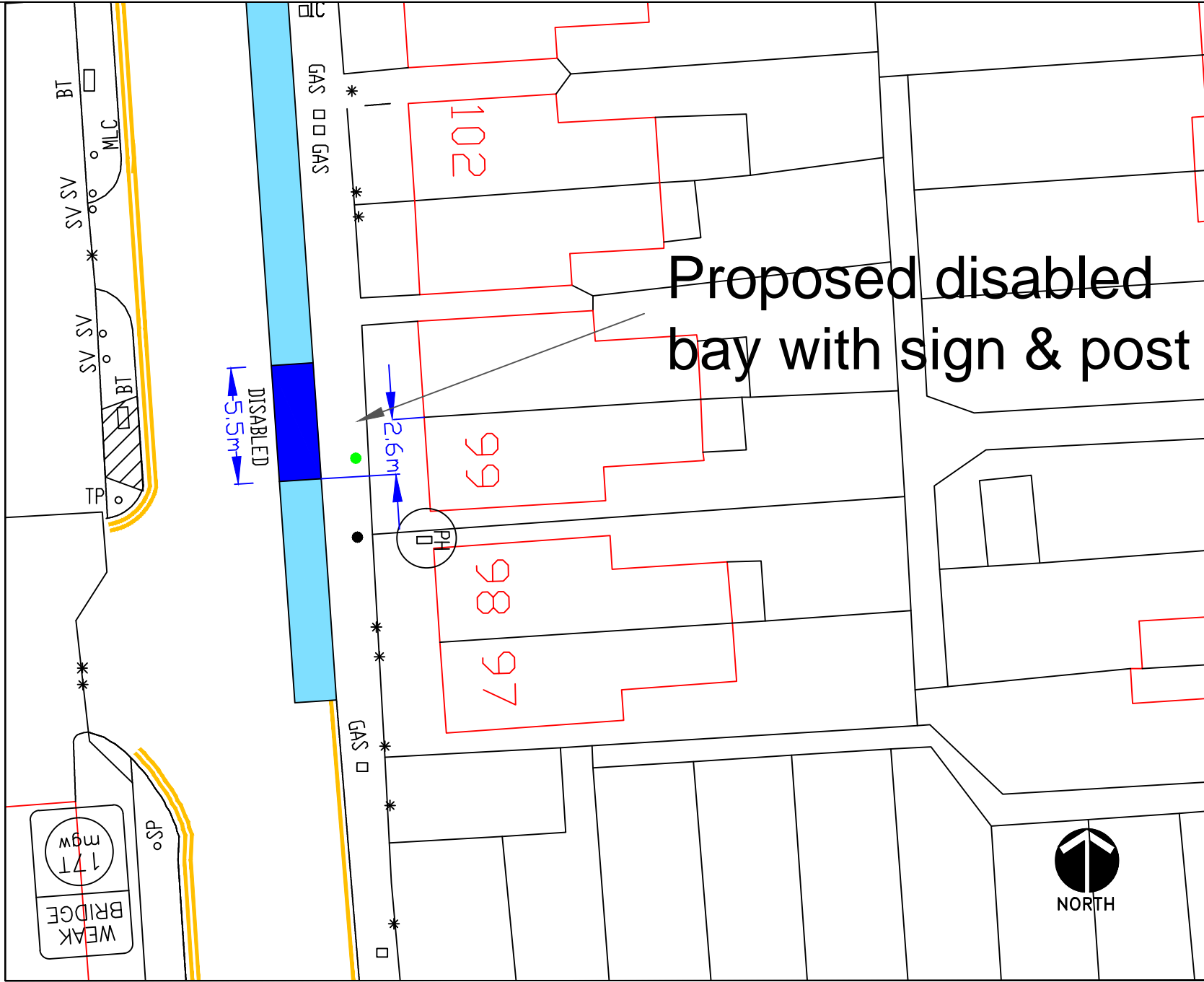
HILLINGDON
LONDON

Project
ROAD SAFETY PROGRAMME

Description
Sanctuary Close, Harefield

Scale NTS	Drawn RC. 10/17	Checked
Paper Size A4	Drawing No. RSPD1	Rev.

ITEM 13



Proposed disabled bay with sign & post

- KEY**
- CROSSOVER
 - PERMIT HOLDER ONLY BAY/PLACE
 - DISABLED BAY

Proposed disabled bay

This map is based upon Ordnance Survey material with the permission of Ordnance Survey on behalf of the Controller of Her Majesty's Stationery Office © Crown copyright. Unauthorised reproduction infringes Crown copyright and may lead to prosecution or civil proceedings.
London Borough of Hillingdon 100019283 ©2015



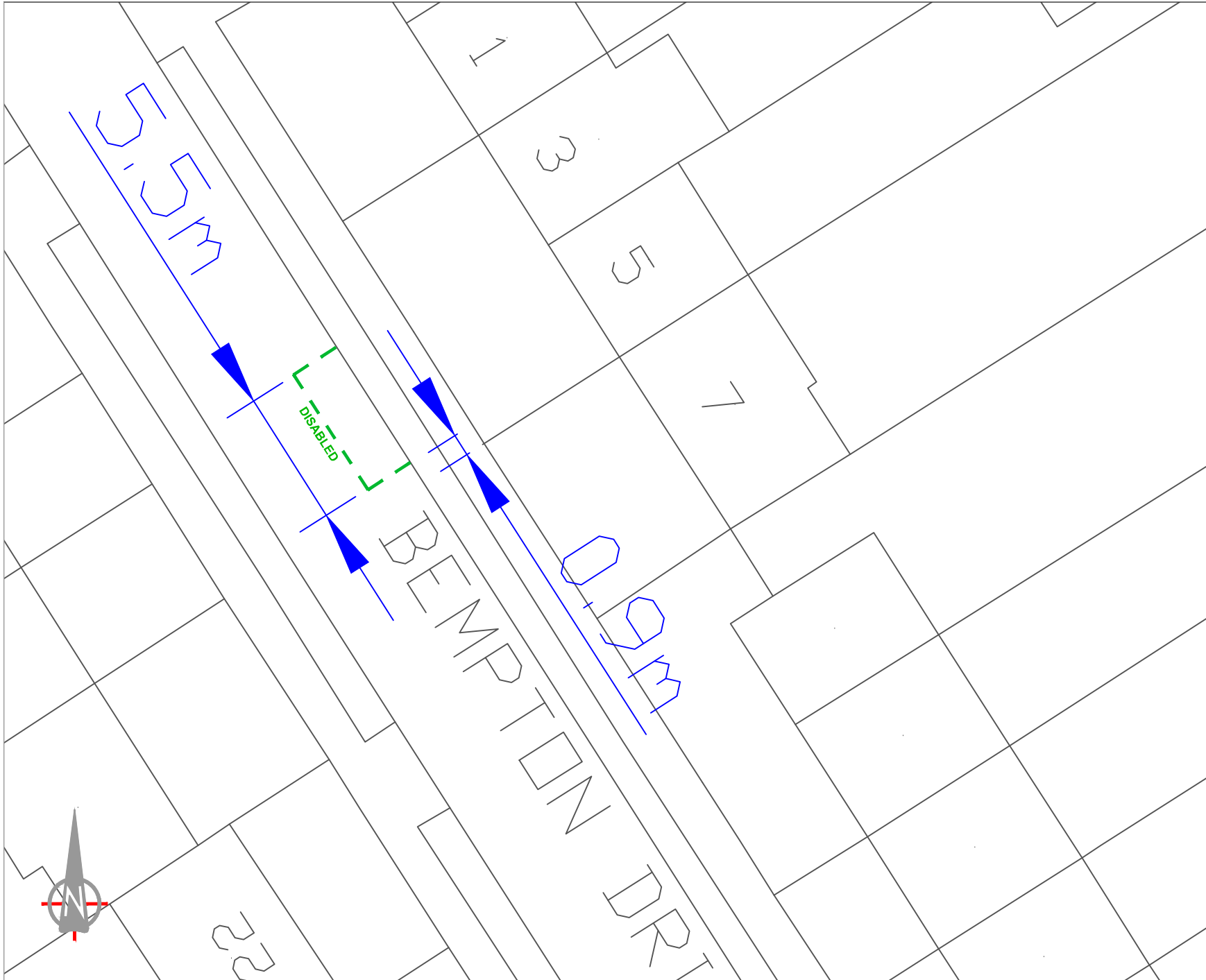
HILLINGDON
LONDON

Project
Proposed disabled bay for No. 99 Waterloo Road

Description
Waterloo Road, Uxbridge

Scale NTS	Drawn RC	(Initials/Date) 9/17	Checked (Initials/Date)
Project No.	Drawing No.	Rev.	





Key



Proposed disabled parking bay

This map is based upon Ordnance Survey material with the permission of Ordnance Survey on behalf of the Controller of Her Majesty's Stationary Office © Crown copyright. Unauthorised reproduction infringes Crown copyright and may lead to prosecution or civil proceedings.
London Borough of Hillingdon 100019283 2017



HILLINGDON
LONDON

Project

5 Bampton Drive,
Ruislip

Description

PROPOSED DISABLED PARKING
BAY

Scale	Drawn (Initials/Date)	Checked (Initials/Date)
NTS	RC 09/17	

Project No.	Drawing No.	Rev.
A4		