

LONDON BOROUGH OF HILLINGDON  
SECTION 90 OF THE HIGHWAYS ACT 1980

THE HILLINGDON (20 MPH SPEED LIMIT) (NO.) TRAFFIC ORDER 2017

Hillingdon Council gives notice that it proposes to make this Order which will:

- 1. Introduce a 20mph Zone along Sutton Court Road, Hillingdon between the junctions of Burleigh Road and Grosvenor Crescent.**
- 2. Install raised road tables with a maximum height of 100mm with 1:15 gradient ramps on each approach at the following locations along Sutton Court Road, Hillingdon:**
  - i) Outside No. 53 and Nos. 68 & 70**
  - ii) Outside Nos. 69 & 71 and Nos. 98 & 100**
  - iii) Outside Nos. 85 & 87 and Nos. 118 & 120**
  - iv) Outside Nos. 105 & 107 and Nos. 138 & 140**
  - v) Outside Nos. 129 & 131 and Nos. 164 & 166**

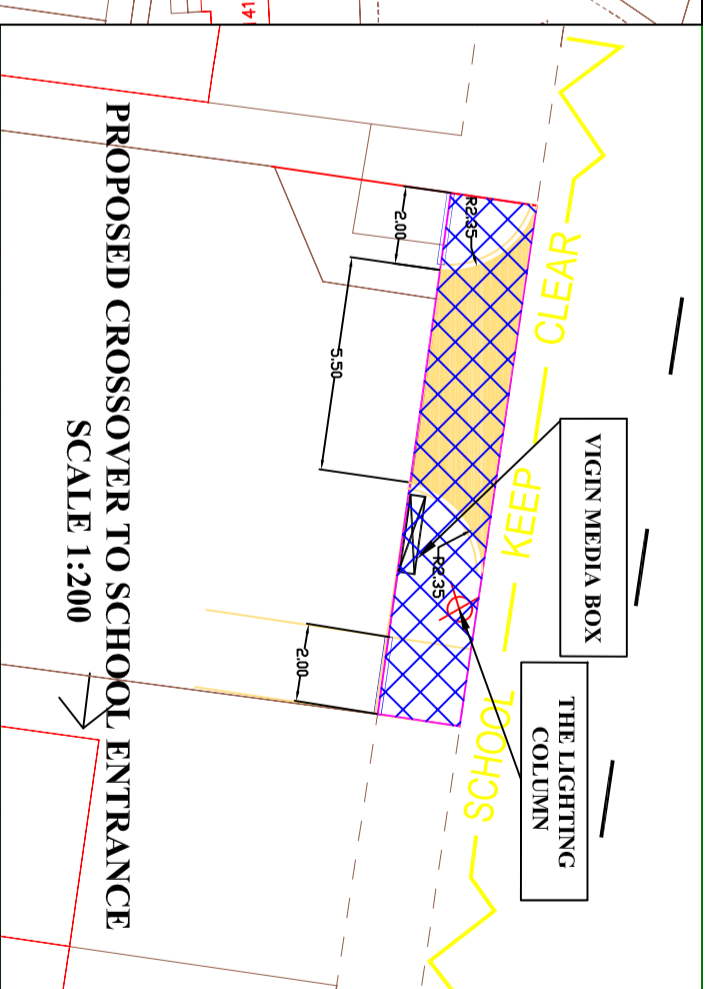
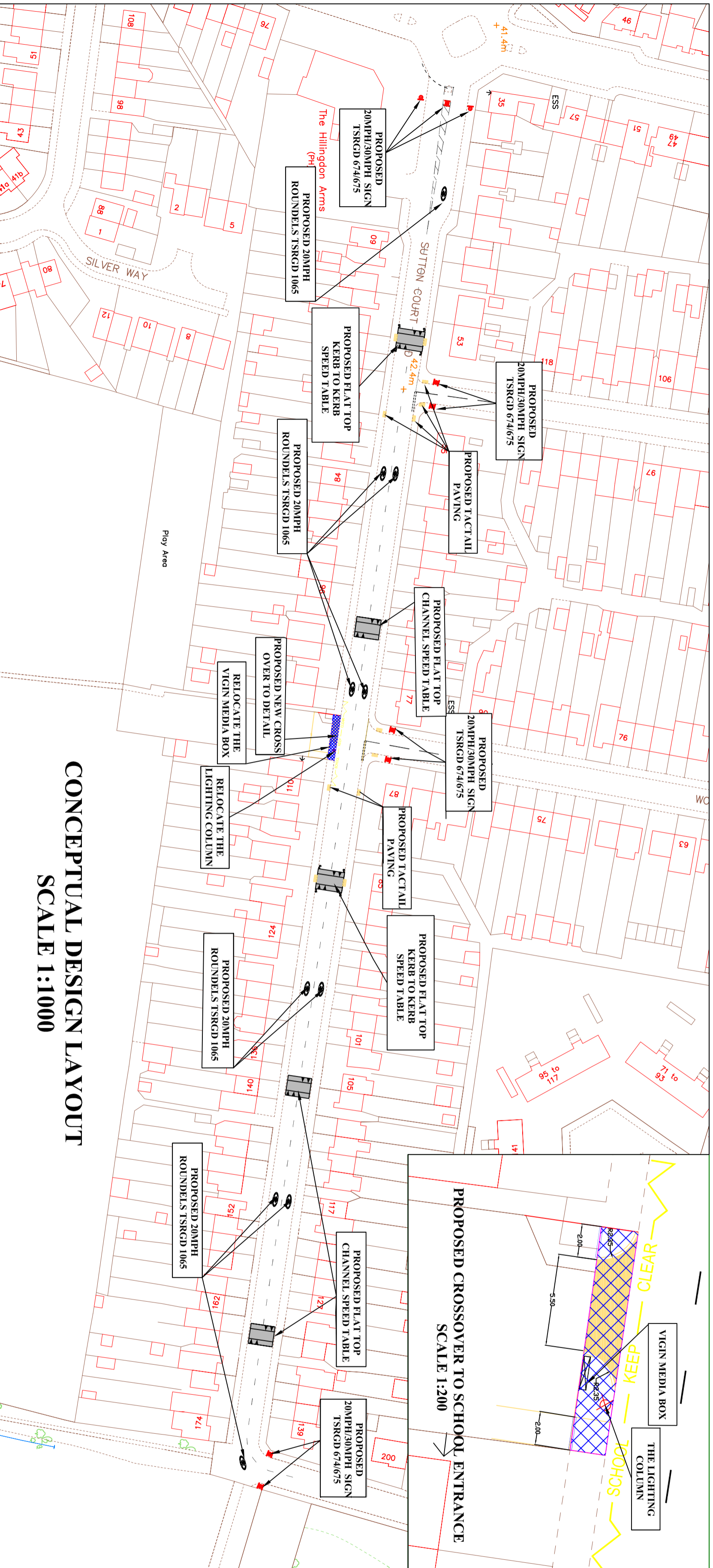
A copy of the notice of proposals, proposed Order together with full details, plans and the Council's statement of reasons for the proposals can be seen at Oak Farm Library and by appointment at, Civic Centre, Uxbridge during normal office hours until 8<sup>th</sup> November 2017. Further information can be obtained by telephoning Residents Services on 01895 558309. If you wish to comment on, or object to the proposals please write by 8<sup>th</sup> November 2017, stating grounds for objection and your home address to Transport & Projects, Residents Services, Civic Centre, Uxbridge, Middlesex UB8 1UW quoting reference 4W/06/BC/18/10/17. Dated this the 18<sup>th</sup> day of October 2017.

JEAN PALMER,

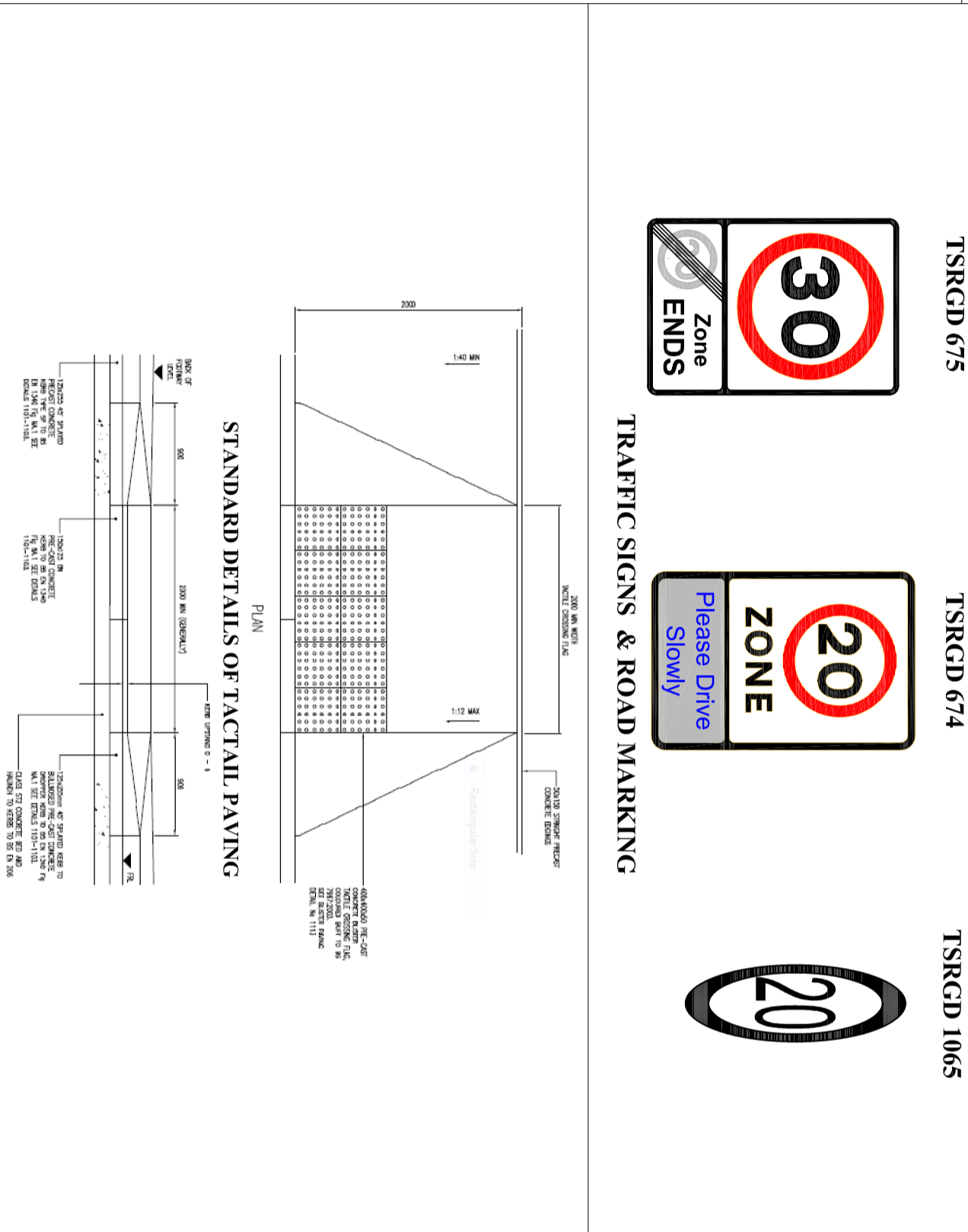
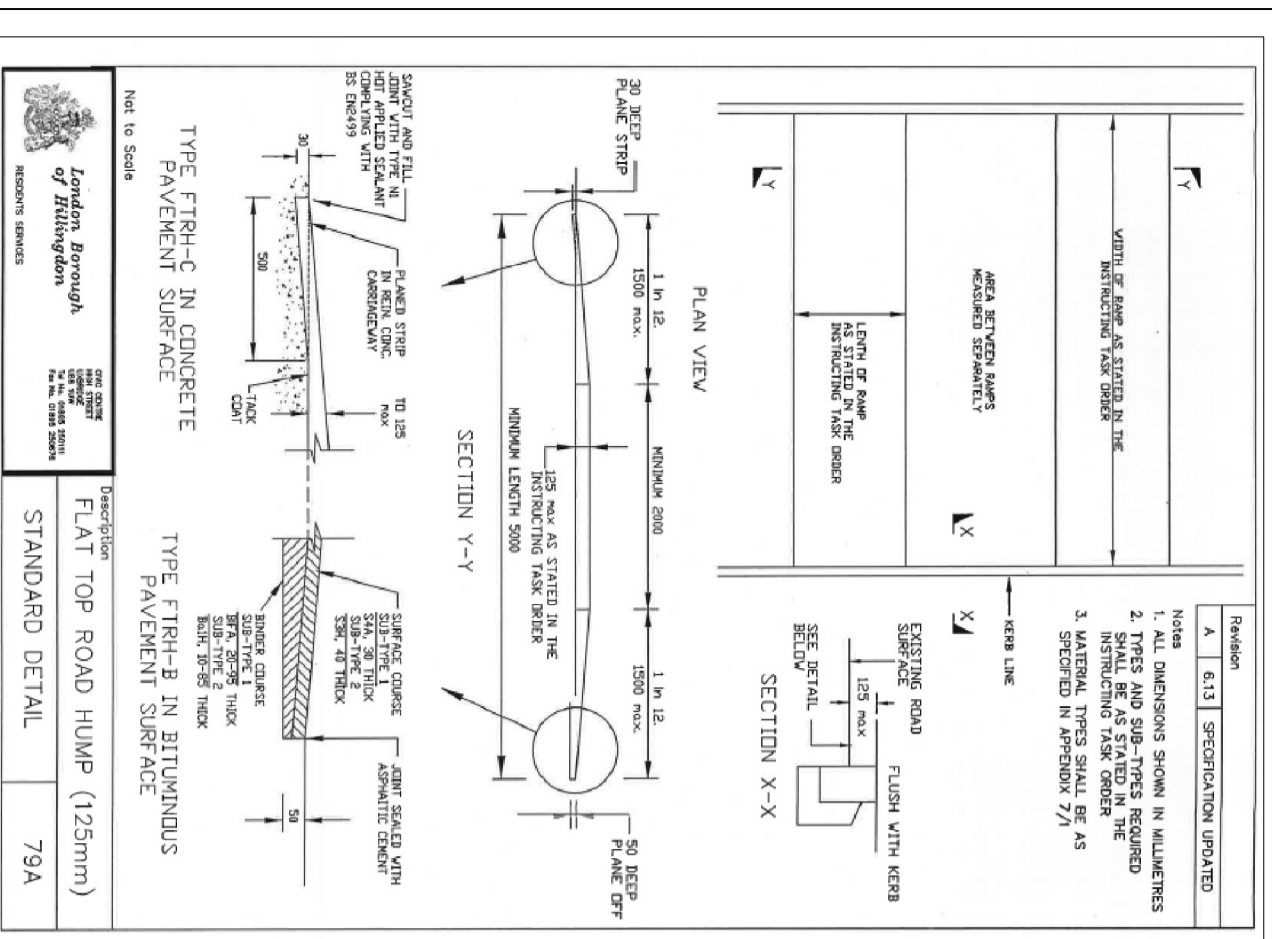
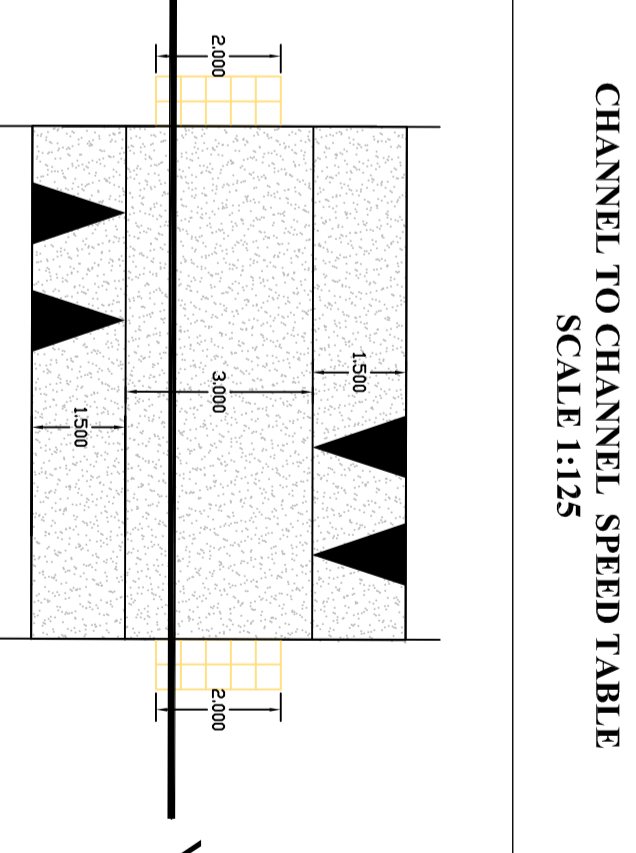
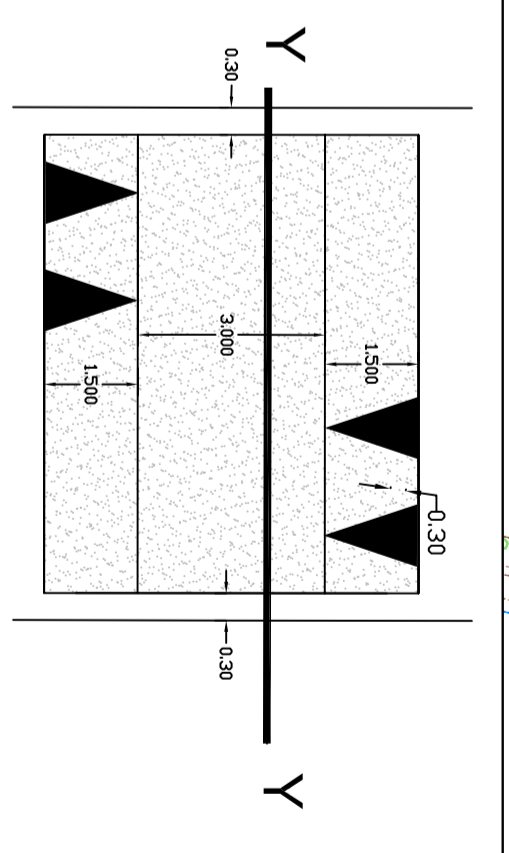
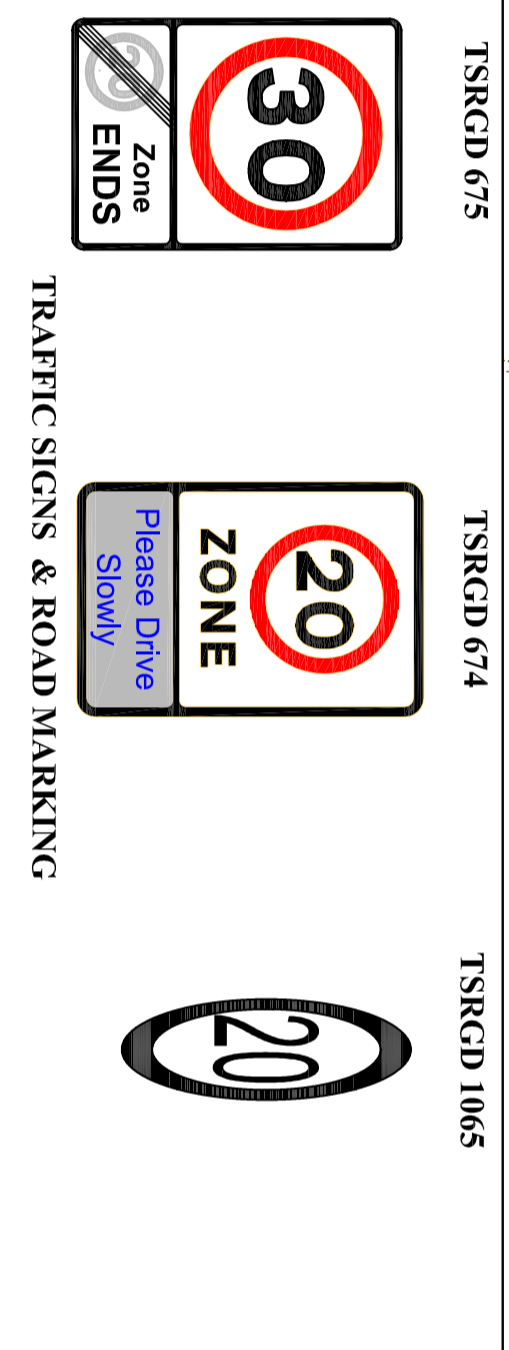
Deputy Chief Executive & Corporate Director of Residents Services.

#### STATEMENT OF REASONS

The proposals for traffic calming and road safety measures have been prepared in Sutton Court Road in light of the new vehicular access into the redeveloped Abbotsfield School.



**CONCEPTUAL DESIGN LAYOUT**  
SCALE 1:1000



<p>HIGHWAYS MAJOR PROJECTS RESIDENTS SERVICES Civic Centre 2E/05, High Street, Uxbridge, UB8 3JW Tel No. 01895 250111 Fax No. 01895 250678</p>		<p>©Crown copyright and database rights 2011 Ordnance Survey 100019283</p>	
<p>Project: <b>ABBOTSFIELD SCHOOL- SUTTON COURT ROAD LOCAL ROAD SAFETY SCHEME</b></p>			
<p>Description: <b>PROPOSED SUTTON COURT ROAD TRAFFIC CALMING LAYOUT</b></p>			
Scale	As shown	Designed	Drawn
Project No.	RR	RR	RR
Date	09/2017		
Drawing No.	01		
Rev.			

LONDON BOROUGH OF HILLINGDON  
THE HILLINGDON (WAITING AND LOADING RESTRICTION)  
(CONSOLIDATION) ORDER 1994 (AMENDMENT) ORDER 2017  
THE HILLINGDON (UXBRIDGE SOUTH) (ZONE U5) (ON STREET PARKING PLACES)  
ORDER 2007 (AMENDMENT) ORDER 2017  
THE HILLINGDON (HILLINGDON HOSPITAL) (RESIDENTS ZONE HH)  
(ON STREET PARKING PLACES) (AMENDMENT) ORDER 2017  
THE HILLINGDON)(ON-STREET PARKING PLACES) (HAYES END)  
(RESIDENTS ZONE HE) (AMENDMENT) ORDER 2017  
THE HILLINGDON (HEATHROW)(ZONE H1)(ON-STREET PARKING PLACES)  
(CONSOLIDATION) (AMENDMENT) ORDER 2017  
THE HILLINGDON (ON STREET PARKING PLACES) (NORTHWOOD) (RESIDENTS)  
ZONE N ORDER 2015 (AMENDMENT) ORDER 2017  
THE HILLINGDON (UXBRIDGE SOUTH) (ZONE U6) (ON STREET PARKING PLACES)  
ORDER 2007 (AMENDMENT) ORDER 2017  
THE HILLINGDON (ON STREET PARKING PLACES) (SOUTH RUISLIP) (RESIDENTS)  
ZONE SR & SR2 (AMENDMENT) ORDER 2017  
THE HILLINGDON (FREE PARKING PLACES) (DISABLED PERSONS)  
TRAFFIC ORDER 2015 (AMENDMENT) ORDER 2017

Hillingdon Council gives notice that it proposes to make these Orders which will:

**1. Impose 'at any time' waiting restrictions in sections of road as set out in the Schedule to this notice.**

**2. Impose 'Monday to Friday 8.30am to 10.30am and 3.30pm to 4.30pm' waiting restrictions in part of Swakeleys Drive (between the junction with The Grove to outside the entrance to Swakeleys Park) and Vyners Way, Ickenham.**

**3. Proposes to remove the following sections of permit holder parking places to facilitate the installation of new vehicle crossings:**

- i) Remove the Zone HH permit holder parking place outside No. 46 Peel Way, Uxbridge, replace with 'Monday to Friday 9am to 5pm' waiting restrictions.
- ii) Remove the Zone HH permit holder parking place outside No. 25 Ashwood Avenue, Uxbridge, replace with 'Monday to Friday 9am to 5pm' waiting restrictions.
- iii) Remove part of the Zone HH permit holder parking place outside No. 19 Ashwood Avenue, Uxbridge, replace with 'Monday to Friday 9am to 5pm' waiting restrictions.
- iv) Remove part of the Zone HE permit holder parking place outside No. 18 Hewens Road, Hayes, replace with 'Monday to Friday 8am to 10am and 2.30pm to 4.30pm ' waiting restrictions.
- v) Remove part of the Zone H1 permit holder parking place outside No. 35 Blunts Avenue, Sipson, replace with 'Monday to Saturday 9am to 5pm ' waiting restrictions.
- vi) Remove part of the Zone N permit holder parking place outside No. 30 Thirlmere Gardens, Northwood, replace with 'Monday to Friday 11am to 3pm' waiting restrictions.
- vii) Remove part of the Zone N permit holder parking place outside No. 16 Chester Road, Northwood replace with 'Monday to Friday 1pm to 2pm' waiting restrictions.
- viii) Remove part of the Zone U6 permit holder parking place outside No. 36 Frays Waye, Uxbridge, replace with 'Monday to Friday 9am to 5pm' waiting restrictions.
- ix) Remove part of the Zone U6 permit holder parking place outside No. 23 Glebe Road, Uxbridge, replace with 'Monday to Friday 9am to 5pm' waiting restrictions.
- x) Remove part of the Zone SR permit holder parking place outside No. 12 Cavendish Avenue, Ruislip replace with 'Monday to Friday 9am to 5pm' waiting restrictions.

**4. Install blue badge disabled parking bays at the following locations:**

- i) Outside No. 1 Mulberry Crescent, West Drayton.
- ii) Outside No. 94/96 St Peters Road, Uxbridge.
- iii) Outside No. 20 Lees Avenue, Northwood.
- iv) Outside No. 103 Sutton Court Road, Hillingdon.
- v) Outside No. 24 Harmondsworth Road, West Drayton.
- vi) Opposite No. 52 Coleridge Way, West Drayton.
- vii) Adjacent to No. 24 Brickett Close, Ruislip.

**5. Remove the following redundant blue badge disabled parking bays:**

- i) Outside No. 60 Seaton Gardens, Ruislip.
- ii) Outside No. 61 Pinkwell Avenue, Hayes.

**6. Convert part of the Zone U5 permit holder parking place outside No.16 Burness Close, Uxbridge to create a new blue badge disabled parking bay.**

**7. Propose the following amendments to the existing Parking Management Scheme in the eastern section of Orchard Way, Uxbridge:**

- i) Remove the Zone U5 permit holder parking place outside Orchard House and No. 1 Orchard Way, Uxbridge. Replace with double yellow lines outside Orchard House and single yellow line outside No. 1 Orchard Way.
- ii) Convert part of the existing Zone U5 (B) business permit holder parking place adjacent to September Court to Zone U5 permit holder parking.

Copies of the notice of proposals, proposed Orders together with full details, plans and the Council's statement of reasons for the proposals can be seen at Harlington, Hayes End, Ickenham, Northwood, Oak Farm, Ruislip, Ruislip Manor, South Ruislip, Uxbridge, West Drayton and Yiewsley libraries and by appointment at, Civic Centre, Uxbridge during normal office hours until 8<sup>th</sup> November 2017.

Further information can be obtained by telephoning Residents Services on 01895 250631. If you wish to comment on, or object to the proposals please write by 8<sup>th</sup> November 2017, stating grounds for objection and your home address to Transport & Projects, Residents Services, Civic Centre, Uxbridge, Middlesex UB8 1UW quoting reference 4W/06/18/10/17.

Dated this the 18<sup>th</sup> day of October 2017.

JEAN PALMER,

Deputy Chief Executive & Corporate Director of Residents Services.

SCHEDULE

PROPOSED 'AT ANY TIME' WAITING RESTRICTIONS

SWAKELEYS DRIVE, ICKENHAM - At the junction of the entrance leading to Swakeleys Park and the narrowing next to the zebra crossing.

STATEMENT OF REASONS

Items 1 and 2 - The proposed waiting restrictions in Swakeleys Drive and Vyners Way are intended to prevent all day non-residential parking whilst improving access and promoting road safety.

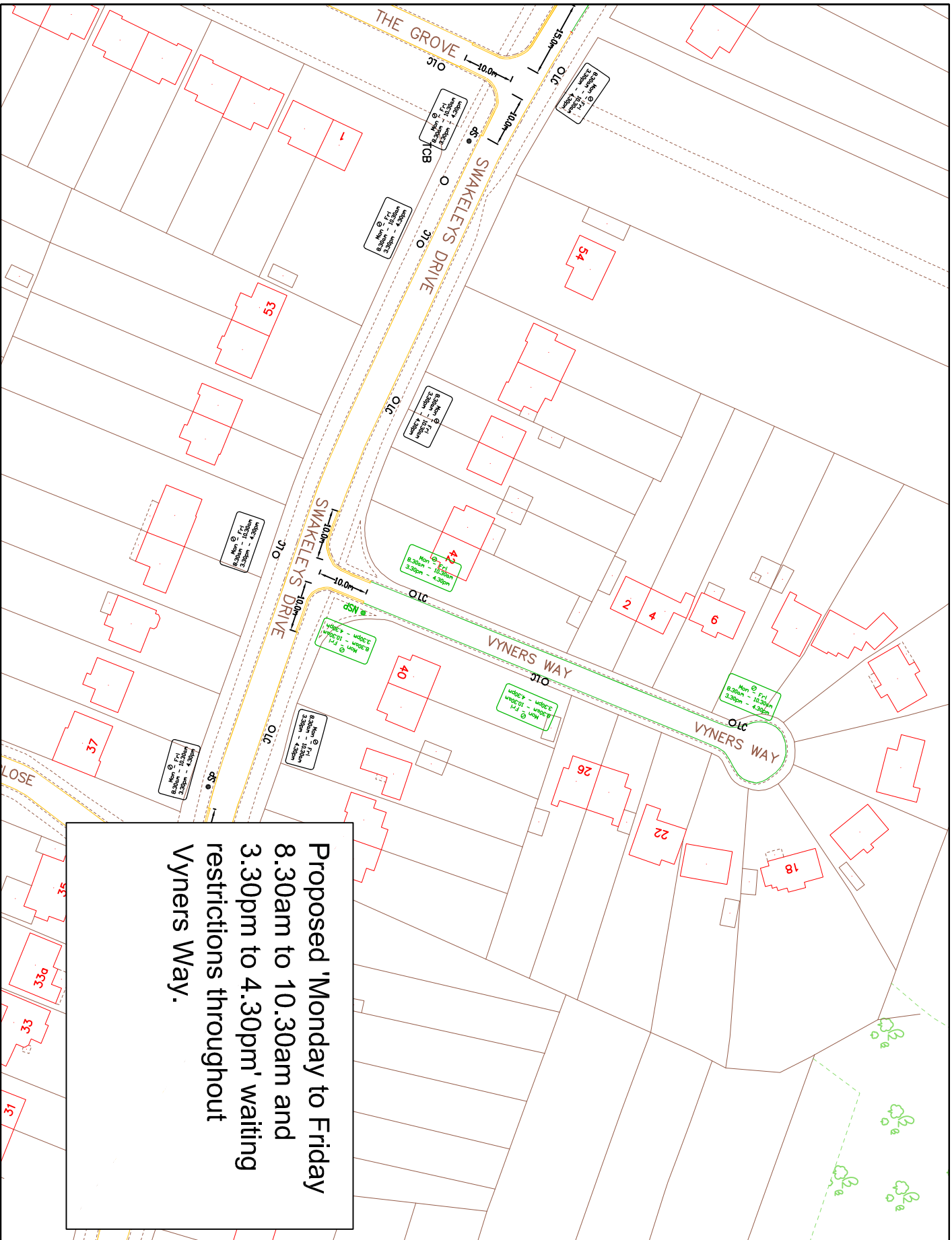
Item 3 - The proposed removal of part of these residents parking places will prevent obstruction for planned vehicle crossings.

Items 4 and 6 - The proposed disabled parking bays are intended to benefit disabled people by providing parking bays for the sole use of "blue badge" holders.

Item 5 - The proposed removal of redundant disabled parking bays will provide additional parking for nearby residents.

Item 7 - The proposed amendments in Orchard Way, Uxbridge will provide easier access to off-street parking, whilst maintaining parking for residents by reducing the surplus business permit parking space.

# Appendix B



**Proposed 'Monday to Friday  
8.30am to 10.30am and  
3.30pm to 4.30pm' waiting  
restrictions throughout  
Vyners Way.**

**KEY**

EXISTING YELLOW LINE

ST

PROPOSED 'MONDAY TO FRIDAY  
8.30AM TO 10.30AM AND 3.30PM  
TO 4.30PM' WAITING RESTRICTIONS

Mon - Fri  
8.30am - 10.30am  
3.30pm - 4.30pm

NEW SIGN

● NSP

NEW SIGNPOST

OLC

LAMP COLUMN

This map is based upon Ordnance Survey data supplied to the Council of Hillingdon by the Stationery Office. Crown copyright. Unauthorised reproduction infringes Crown copyright and may lead to prosecution or civil proceedings.  
London Borough of Hillingdon 100019283 ©2017



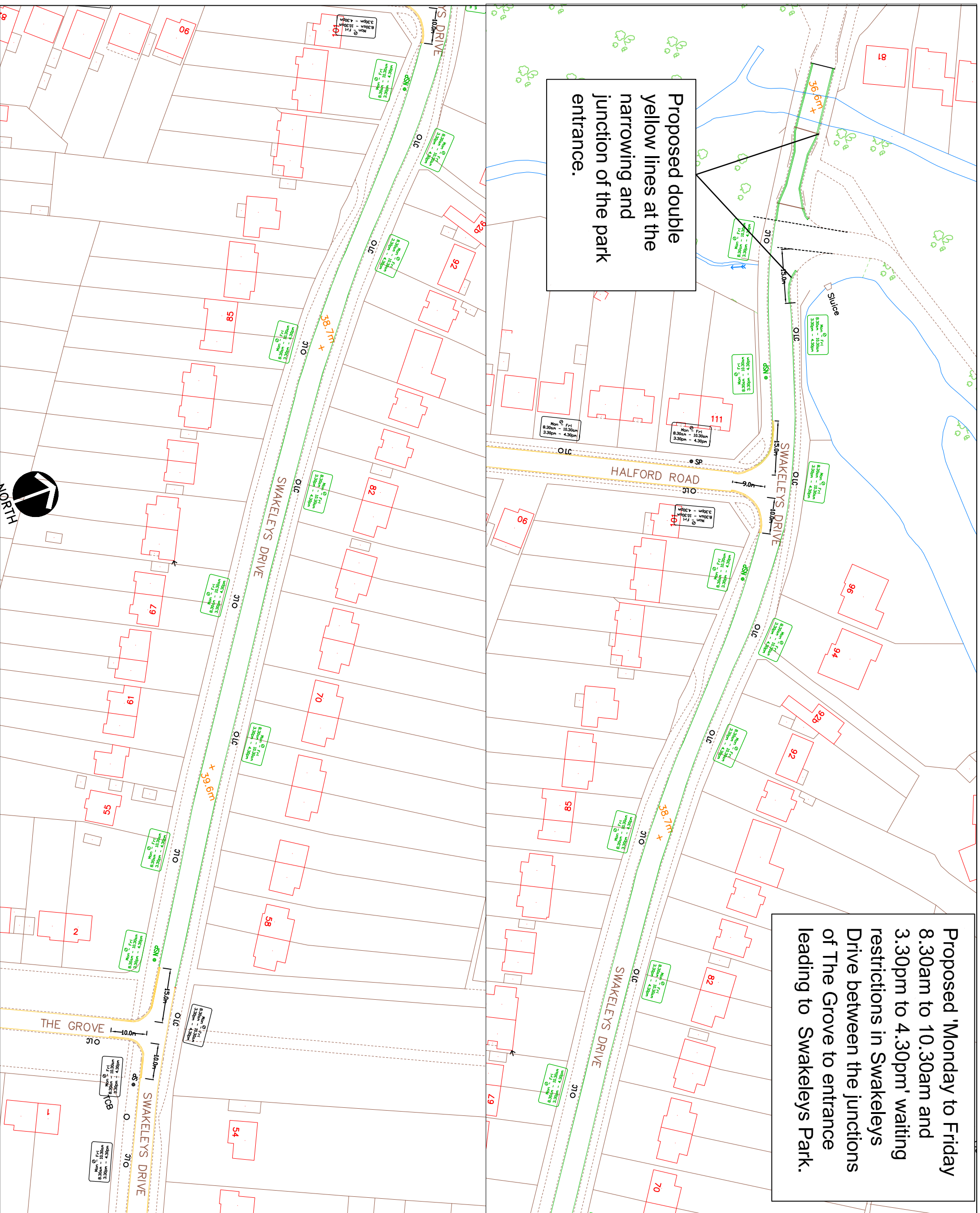
**HILLINGDON**  
LONDON

TRANSPORT & PROJECTS  
RESIDENTS SERVICES DIRECTORATE  
Civic Centre 4V/06, High Street, Uxbridge, UB8 3JW  
Tel No. 01895 277006/01895 250678

**Project**  
**Vyners Way,  
Ickenham**

**Description**  
Proposed 'Monday to  
Friday 8.30am to  
10.30am and 3.30pm  
to 4.30pm' waiting  
restrictions

**Scale**  
**1:1000 (a4) KU 20/09/17**



Proposed 'Monday to Friday 8.30am to 10.30am and 3.30pm to 4.30pm' waiting restrictions in Swakeleys Drive between the junctions of The Grove to entrance leading to Swakeleys Park.

Proposed double yellow lines at the narrowing and junction of the park entrance.

KEY	
	EXISTING YELLOW LINE
	PROPOSED 'MONDAY TO FRIDAY 8.30AM TO 10.30AM AND 3.30PM TO 4.30PM' WAITING RESTRICTIONS
	NEW SIGN
	NEW SIGNPOST
	LAMP COLUMN

This map is based upon Ordnance Survey material with the permission of Ordnance Survey on behalf of the Controller of Her Majesty's Stationery Office. Crown copyright. Unauthorised reproduction infringes Crown copyright and may lead to prosecution or civil proceedings.  
London Borough of Hillingdon 100019283 ©2017

**HILLINGDON**  
LONDON  
TRANSPORT & PROJECTS  
RESIDENTS SERVICES DIRECTORATE  
CWC CENTRE 4W/05, HIGH STREET, UXTERDOTE, UB8 1UW  
Tel No. 01895 277006/01895 290076

**Project**  
Swakeleys Drive,  
Ickenham  
(between The Grove  
and Swakeleys Park)

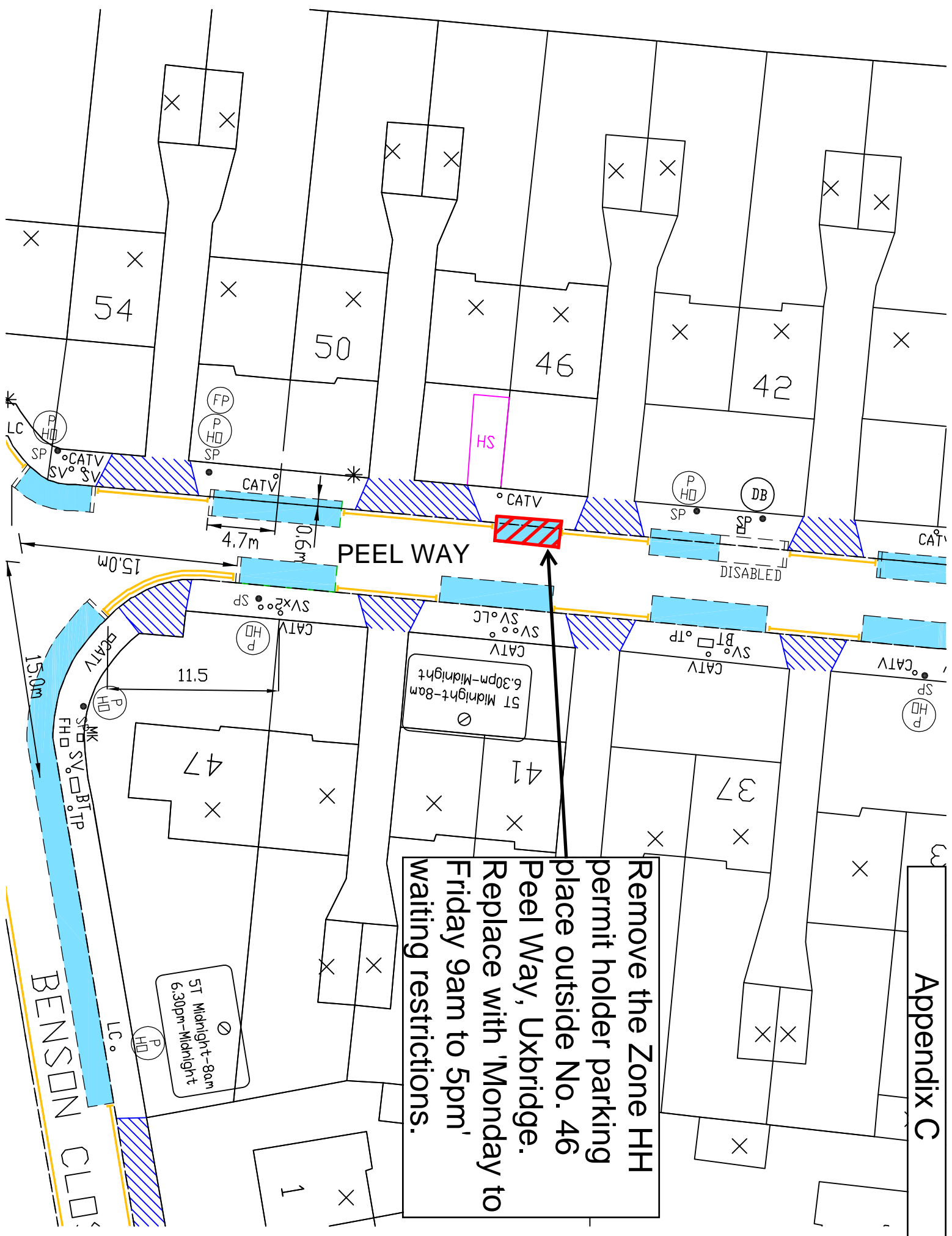
**Description**  
Proposed 'Monday to  
Friday 8.30am to  
10.30am and 3.30pm to  
4.30pm' waiting  
restrictions

**Scale**  
1:1000(A3)

**Designed**  
KU

**Drawn**  
KU

**Date**  
20/09/17

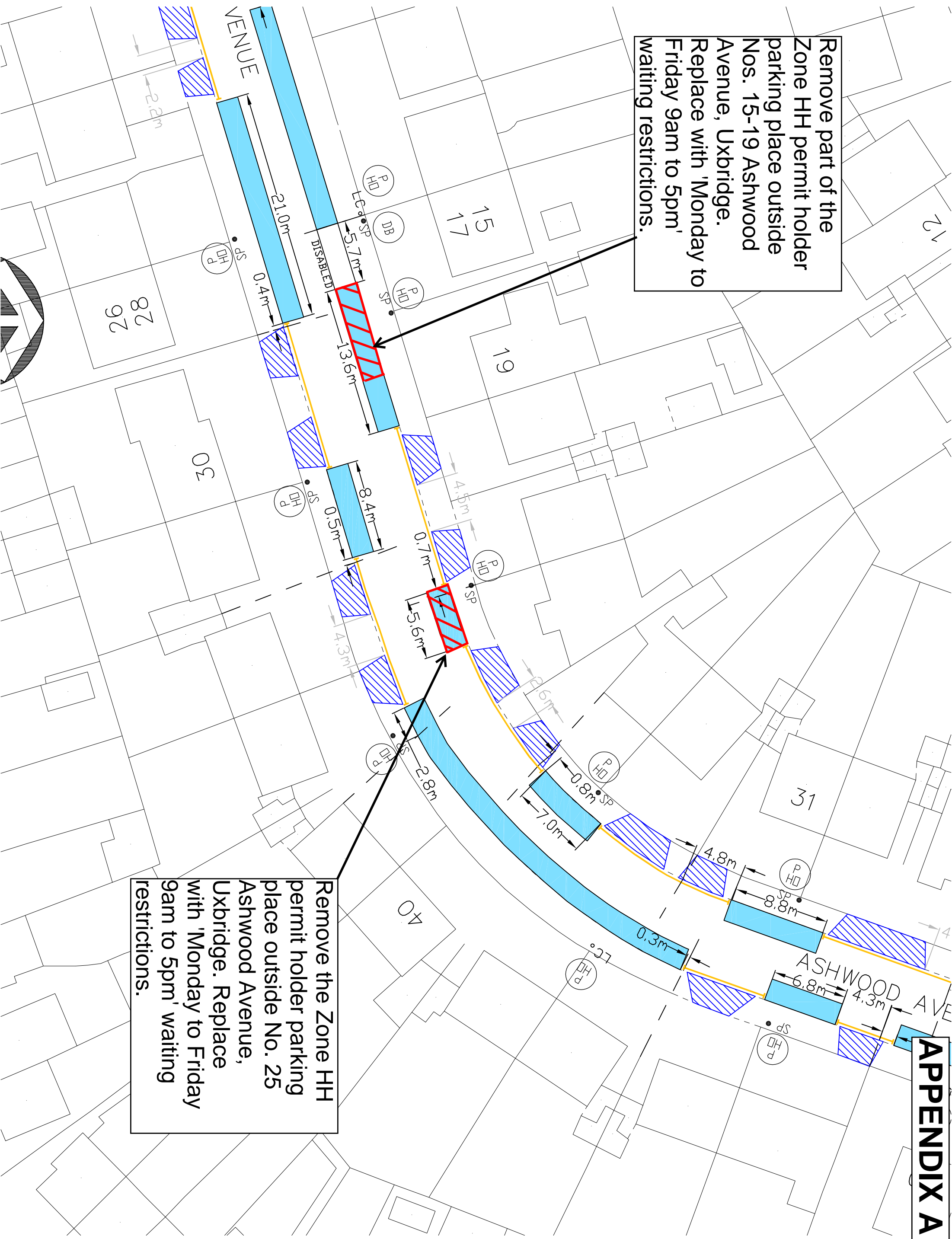


Remove the Zone HH permit holder parking place outside No. 46 Peel Way, Uxbridge. Replace with 'Monday to Friday 9am to 5pm' waiting restrictions.

# APPENDIX A

Remove part of the Zone HH permit holder parking place outside Nos. 15-19 Ashwood Avenue, Uxbridge. Replace with 'Monday to Friday 9am to 5pm' waiting restrictions.

Remove the Zone HH permit holder parking place outside No. 25 Ashwood Avenue, Uxbridge. Replace with 'Monday to Friday 9am to 5pm' waiting restrictions.



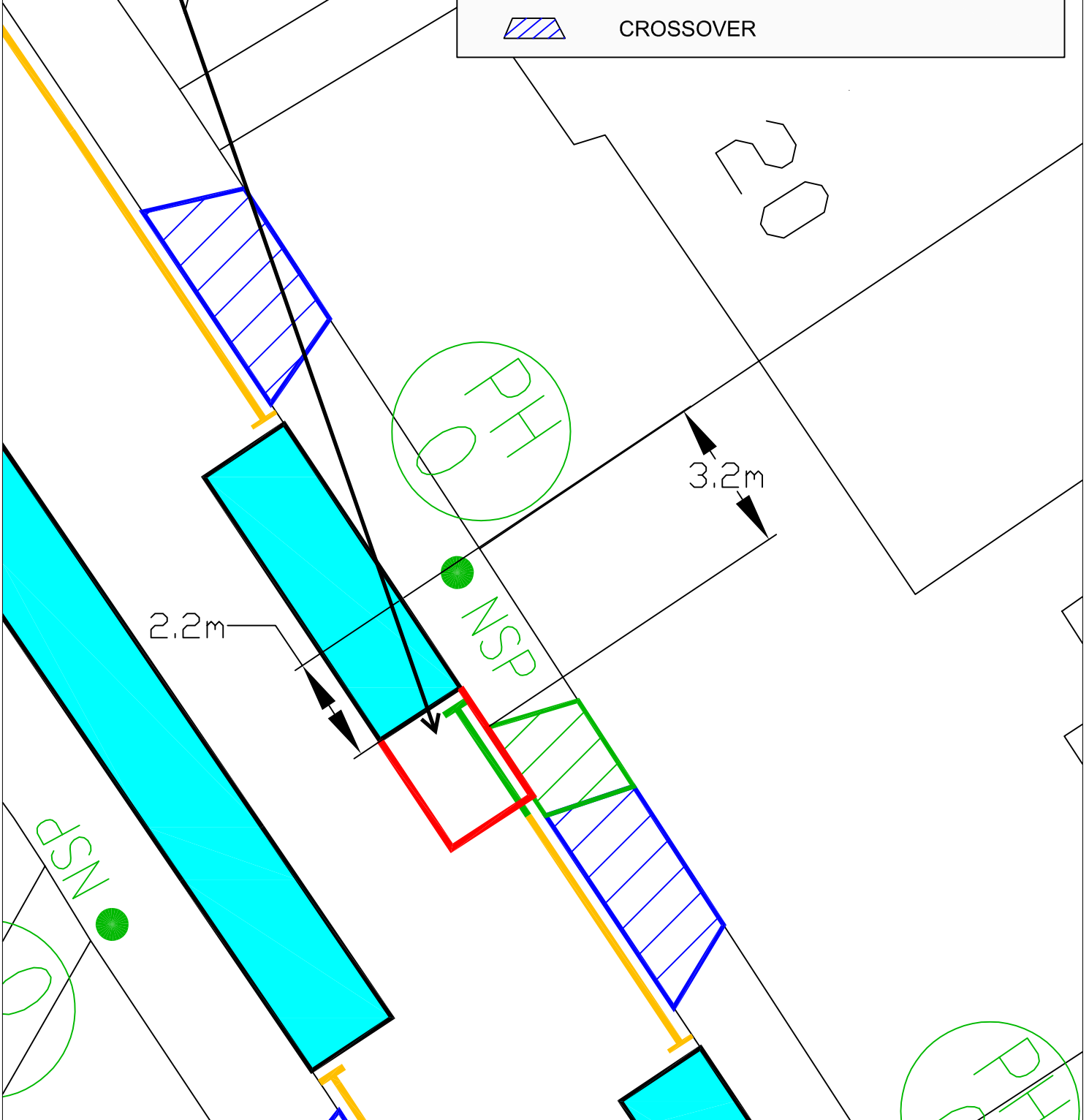


# Hewens Road, Hayes Proposals

Remove part of the Zone HE permit holder parking place outside No. 18 Hewens Road, Hayes.  
Replace with 'Monday to Friday 8am to 10am and 2.30pm to 4.30pm' waiting restrictions.

**KEY**

- EXISTING YELLOW LINE
- SYLT NEW SINGLE YELLOW LINE & TERMINAL
- DYLT NEW DOUBLE YELLOW LINE & TERMINAL
- LINE TO BE REMOVED
- CROSSOVER

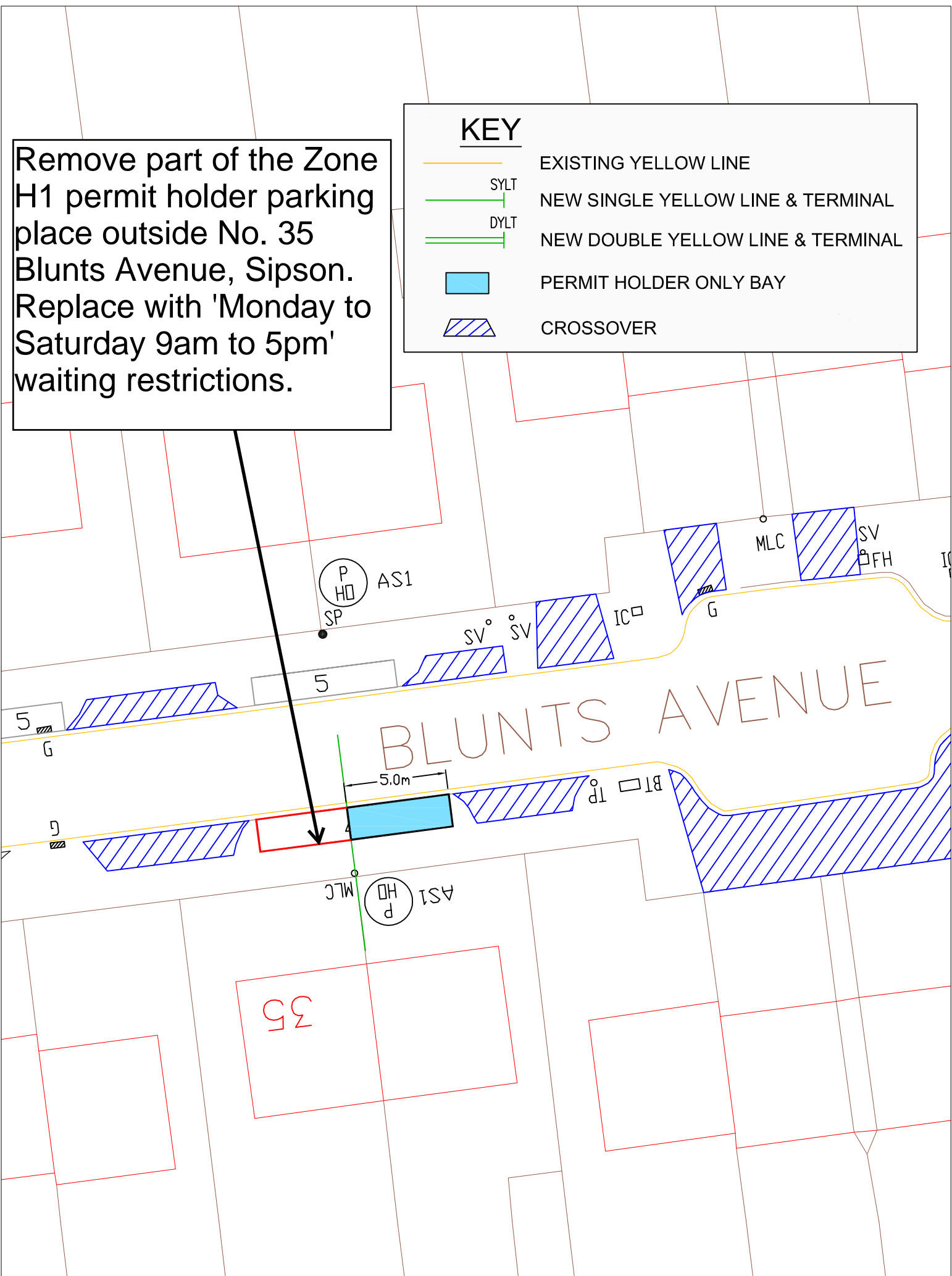


# Remove Parking Place Outside 35 Blunts Avenue

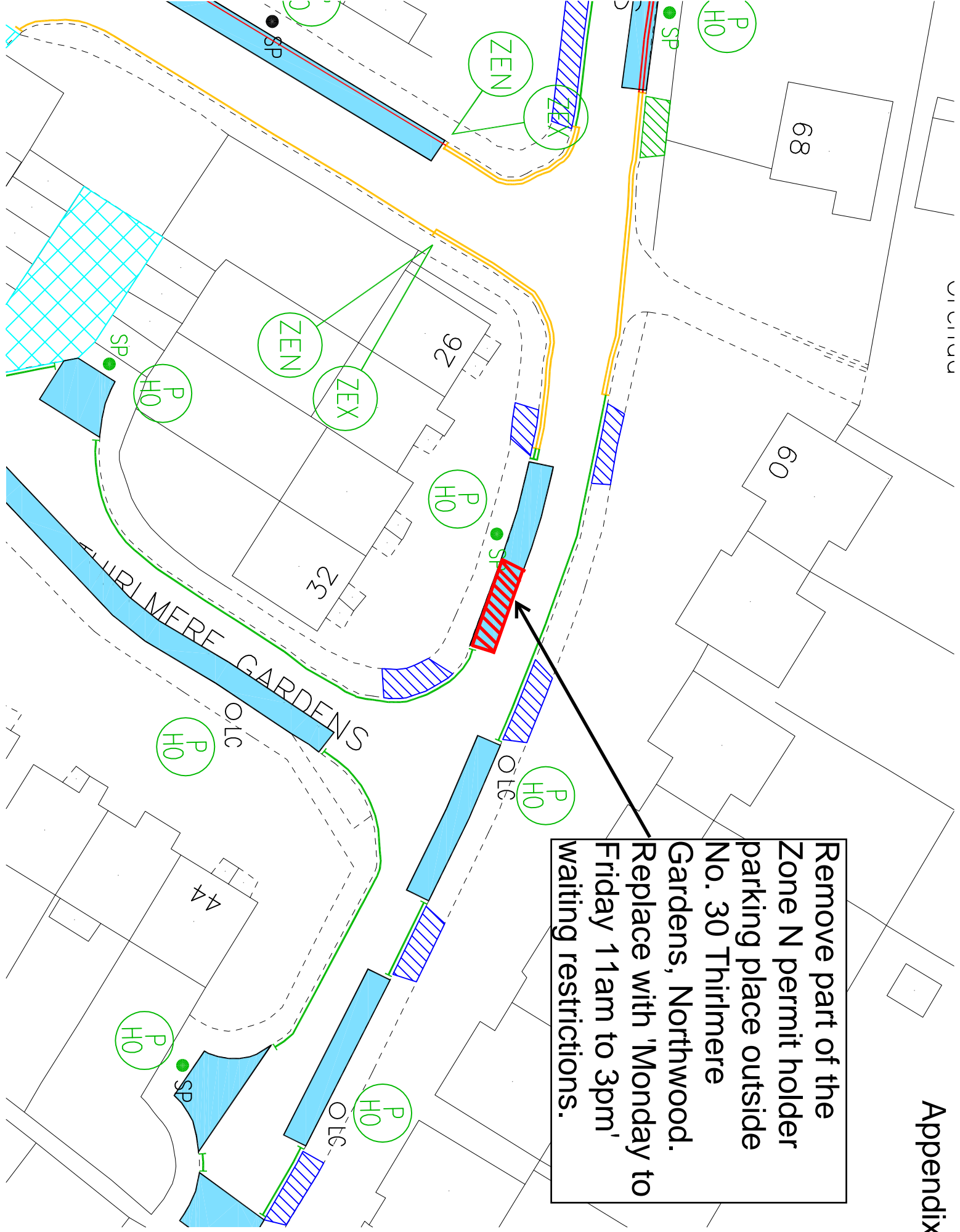
Remove part of the Zone H1 permit holder parking place outside No. 35 Blunts Avenue, Sipson. Replace with 'Monday to Saturday 9am to 5pm' waiting restrictions.

**KEY**

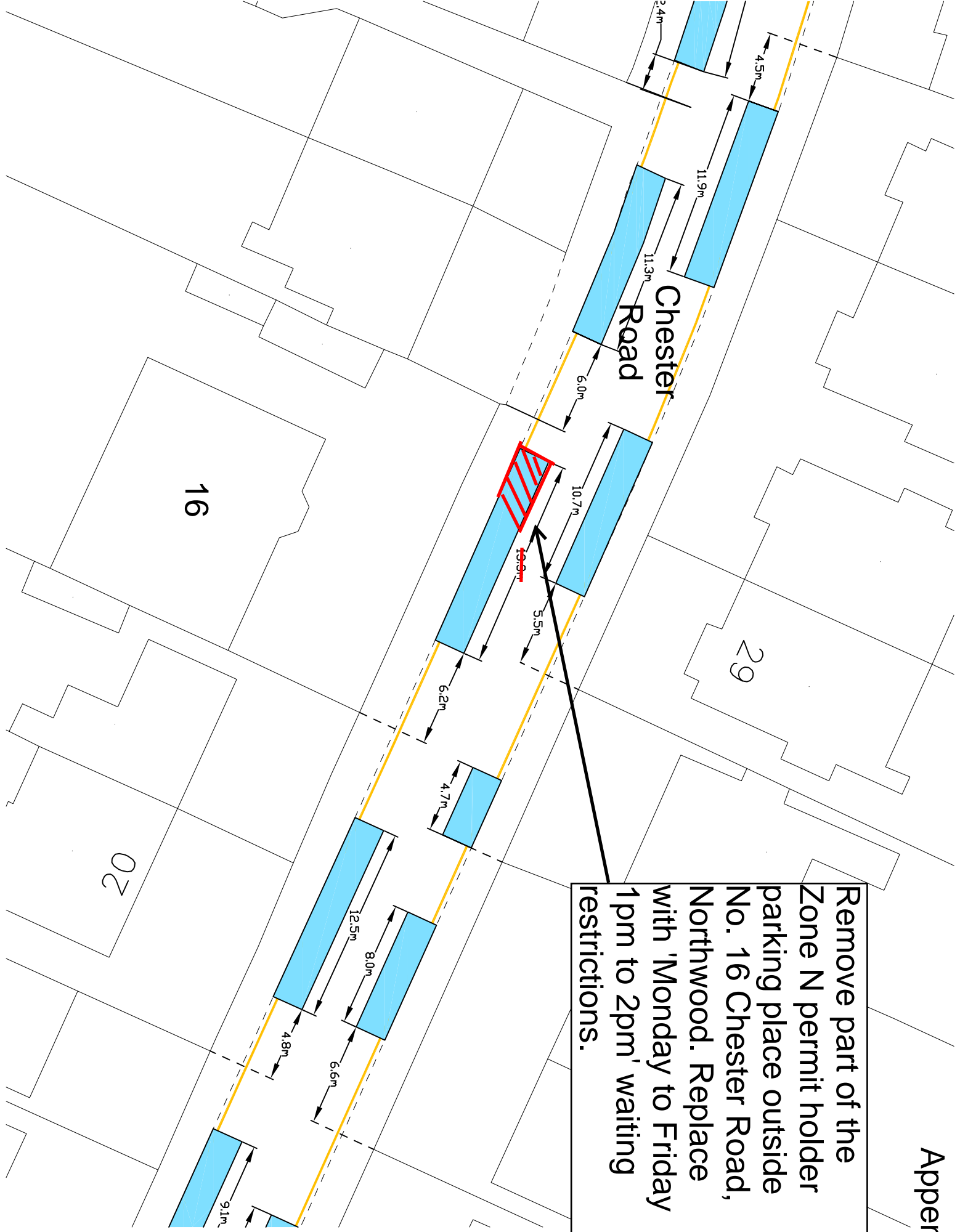
- EXISTING YELLOW LINE
- SYLT NEW SINGLE YELLOW LINE & TERMINAL
- DYLT NEW DOUBLE YELLOW LINE & TERMINAL
- PERMIT HOLDER ONLY BAY
- CROSSOVER

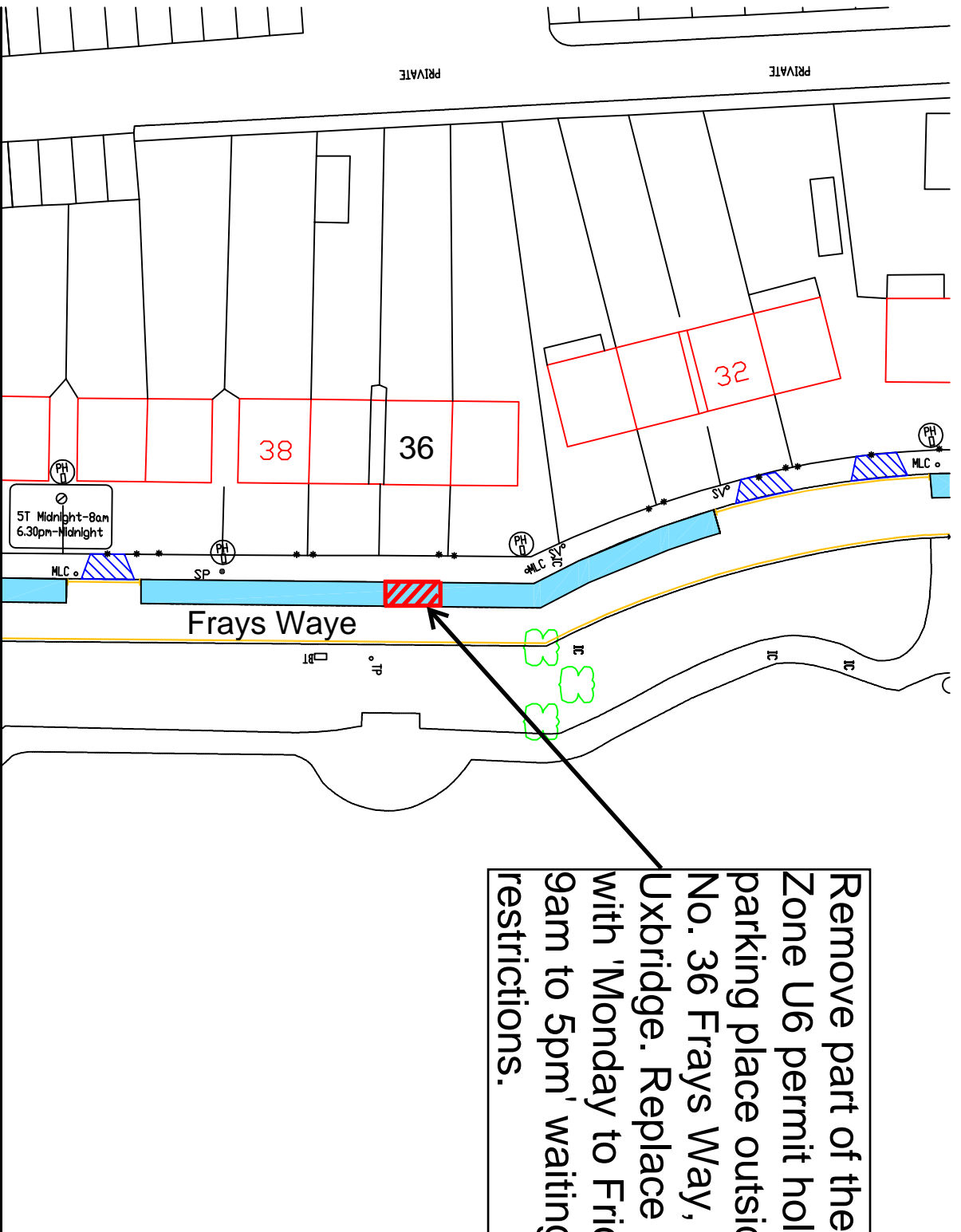


Remove part of the Zone N permit holder parking place outside No. 30 Thirlmere Gardens, Northwood. Replace with 'Monday to Friday 11am to 3pm' waiting restrictions.

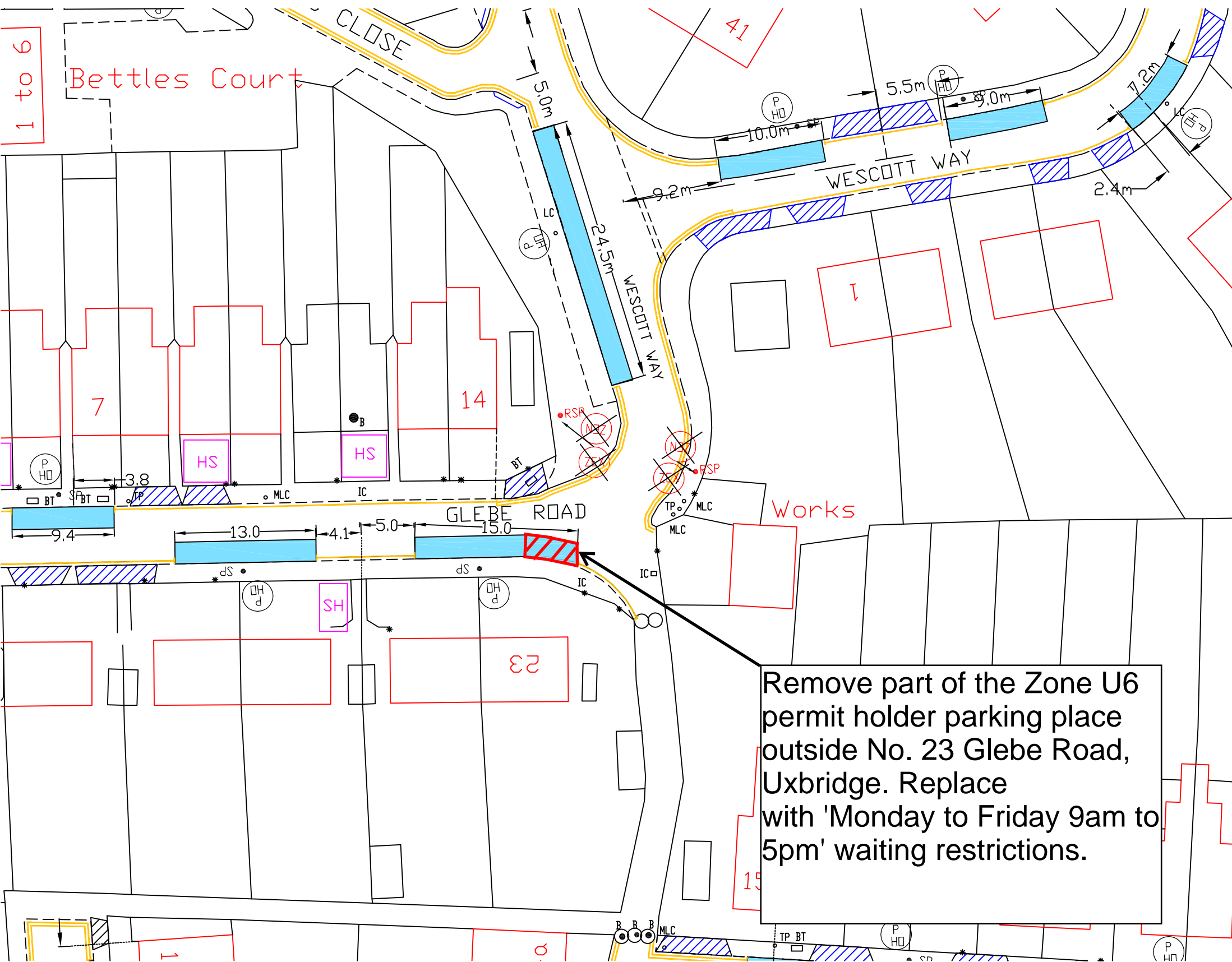


Remove part of the Zone N permit holder parking place outside No. 16 Chester Road, Northwood. Replace with 'Monday to Friday 1pm to 2pm' waiting restrictions.



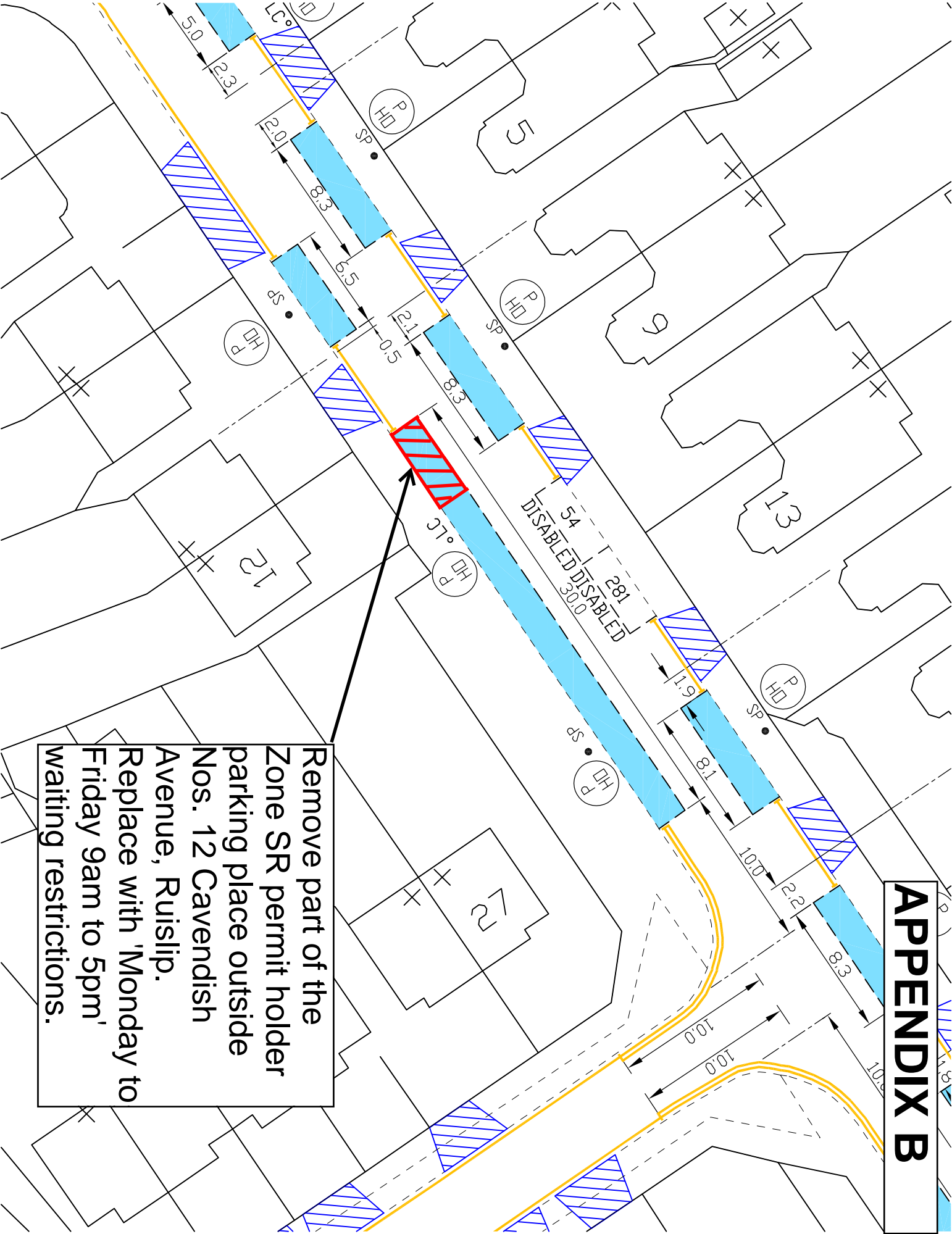


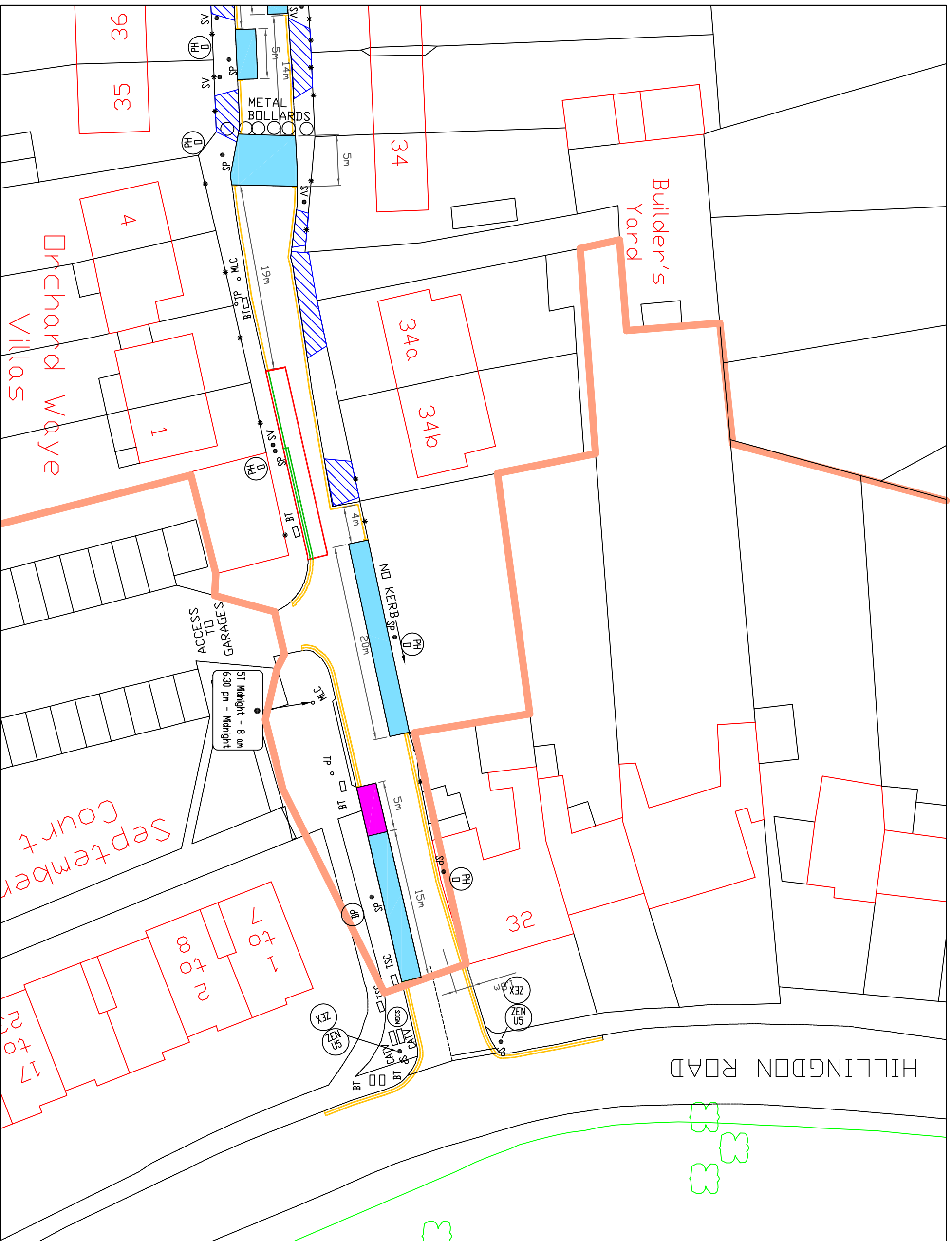
Remove part of the Zone U6 permit holder parking place outside No. 36 Frays Way, Uxbridge. Replace with 'Monday to Friday 9am to 5pm' waiting restrictions.



# APPENDIX B

Remove part of the Zone SR permit holder parking place outside Nos. 12 Cavendish Avenue, Ruislip. Replace with 'Monday to Friday 9am to 5pm' waiting restrictions.





- KEY**
- EXISTING YELLOW LINE
  - BURN OFF ROAD MARKING
  - PERMIT HOLDER ONLY BAY
  - SP SIGNPOST
  - OLC LAMP COLUMN
  - PH PERMIT HOLDER SIGN

This map is based upon Ordnance Survey material with the permission of Ordnance Survey. It is not to be used for navigation. © Crown copyright. Unauthorised reproduction infringes Crown copyright and may lead to prosecution or civil proceedings.  
 London Borough of Hillingdon 100019293 ©2017

**HILLINGDON**  
LONDON

TRANSPORT & PROJECTS  
RESIDENTS SERVICES DIRECTORATE  
CIVIC CENTRE 4M/06, HIGH STREET, UXBRIDGE, UB8 1UW  
Tel No. 01895 277008/01895 250876

**Project**  
Orchard Way,  
Uxbridge

**Description**  
Removal and  
conversion  
of bays

Scale Drawn (Initials/Date)  
27/09/17