

LONDON BOROUGH OF HILLINGDON  
THE HILLINGDON (WAITING AND LOADING RESTRICTION)  
(CONSOLIDATION) ORDER 1994 (AMENDMENT) ORDER 2017  
THE HILLINGDON (FREE PARKING PLACES) (DISABLED PERSONS)  
TRAFFIC ORDER 2015 (AMENDMENT) ORDER 2017

Hillingdon Council gives notice that it proposes to make these Orders which will:

**1. Impose 'at any time' waiting restrictions in sections of road as set out in the Schedule to this notice.**

**2. Install blue badge disabled parking bays at the following locations:**

- i) Outside No. 58 Oxford Drive, Ruislip
- ii) Outside No. 120 Herlwyn Avenue, Ruislip

**3. Remove the following redundant blue badge disabled parking bays:**

- i) Outside No. 10 Castleton Road, Ruislip
- ii) Outside No. 91 Bridgwater Road, Ruislip
- iii) Outside No. 27 Manningtree Road, Ruislip

**4. Install 'at any time' loading restrictions on the existing 'at any time' waiting restrictions along the following sections of road:**

- i) Linden Avenue, Ruislip - Between the junction with Victoria Road to 10 metres beyond the junctions of Linden Close and Dulverton Road.
- ii) Linden Close - At the junction with Linden Avenue.
- iii) Dulverton Road, Ruislip - At the junction with Linden Avenue.

Copies of the notice of proposals, proposed Orders together with full details, plans and the Council's statement of reasons for the proposals can be seen at Eastcote, Ickenham, Oak Farm, Ruislip, Ruislip Manor, South Ruislip, Yeading and Yiewsley libraries and by appointment at, Civic Centre, Uxbridge during normal office hours until 11<sup>th</sup> October 2017. Further information can be obtained by telephoning Residents Services on 01895 250631. If you wish to comment on, or object to the proposals please write by 11<sup>th</sup> October 2017, stating grounds for objection and your home address to Transport & Projects, Residents Services, Civic Centre, Uxbridge, Middlesex UB8 1UW quoting reference 4W/06/20/09/17. Dated this the 20<sup>th</sup> day of September 2017.

JEAN PALMER,

Deputy Chief Executive & Corporate Director of Residents Services.

SCHEDULE

PROPOSED 'AT ANY TIME' WAITING RESTRICTIONS

EVELYN AVENUE, RUISLIP - At the junction with Courtlands Close.

COURTLANDS CLOSE, RUISLIP - At the junction with Evelyn Avenue.

FESTIVAL CLOSE, HILLINGDON - Along the western side of Festival Close.

FINCHAM CLOSE, RUISLIP - All of the adopted highway of Fincham Close.

NEW PEACHEY LANE, COWLEY - On the corner of the junction with High Road, Cowley service road.

HIGH ROAD, COWLEY - On the corner of the service road at the junction with New Peachey Lane.

SEATON GARDENS, RUISLIP - At the junction with Kingswear Road.

KINGSWEAR ROAD, RUISLIP - At the junction with Seaton Gardens.

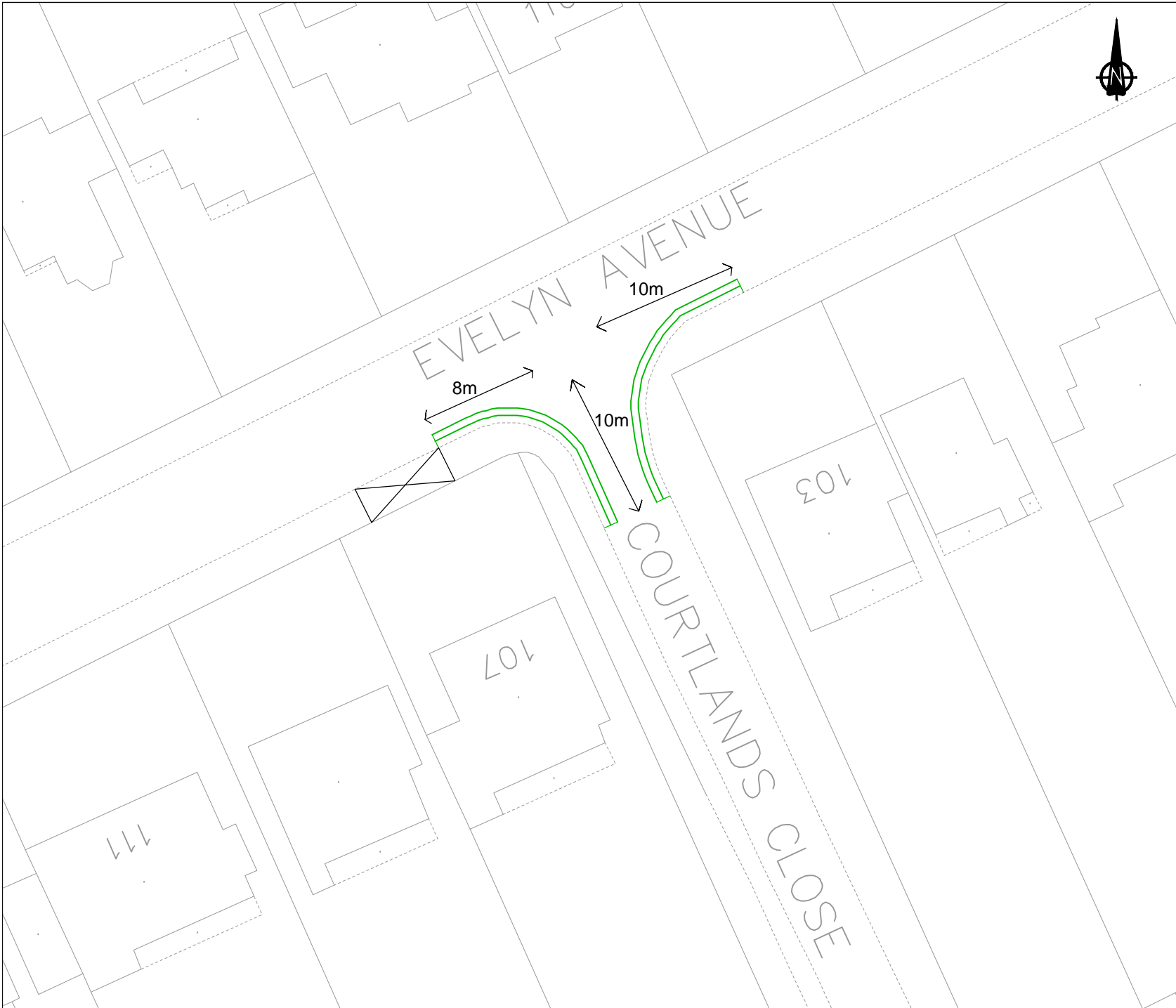
WARLEY ROAD, HAYES - On both approaches to the junction with Balmoral Drive.

BALMORAL DRIVE, HAYES - On both approaches to the junction with Warley Road.

STATEMENT OF REASONS

The proposed waiting and loading restrictions are intended to prevent obstructive parking and promote road safety.

The proposed disabled parking bays are intended to benefit disabled people by providing parking bays for the sole use of "blue badge" holders. The proposed removal of redundant disabled parking bays will restore parking for the benefit of nearby residents.



 DYL  
 PROPOSED DOUBLE YELLOW  
 LINE & TERMINAL

This map is based upon Ordnance Survey material with the permission of Ordnance Survey on behalf of the Controller of Her Majesty's Stationery Office © Crown copyright. Unauthorised reproduction infringes Crown copyright and may lead to prosecution or civil proceedings.  
 London Borough of Hillingdon 100019283 2017



**HILLINGDON**  
 LONDON

Project  
 ROAD SAFETY PROGRAMME

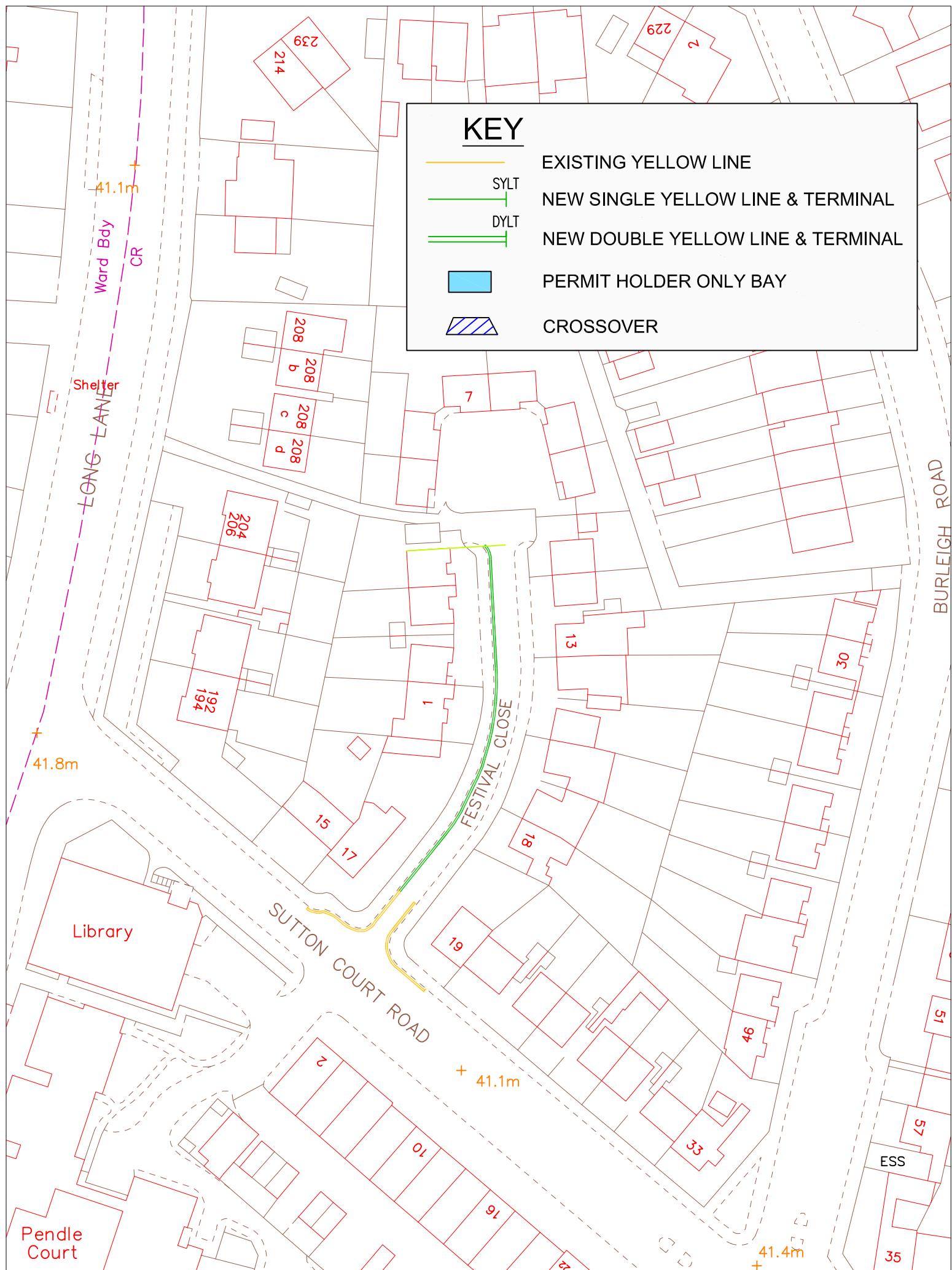
Description  
 Evelyns Avenue / Courtlands  
 Close, Ruislip

Scale N.T.S	Drawn CH. 07/17	Checked
----------------	--------------------	---------






Paper Size A4	Drawing No. RSPD1	Rev. A
------------------	----------------------	-----------

ITEM 1 & 2


# Festival Close, Hillingdon




**KEY**

-  EXISTING YELLOW LINE
-  SYLT NEW SINGLE YELLOW LINE & TERMINAL
-  DYLT NEW DOUBLE YELLOW LINE & TERMINAL
-  PERMIT HOLDER ONLY BAY
-  CROSSOVER



DYLT  
 Proposed double yellow line

DYLT  
 Existing double yellow line

This map is based upon Ordnance Survey material with the permission of Ordnance Survey on behalf of the Controller of Her Majesty's Stationery Office © Crown copyright. Unauthorised reproduction infringes Crown copyright and may lead to prosecution or civil proceedings.  
 London Borough of Hillingdon 100019283 2017



**HILLINGDON**  
 LONDON

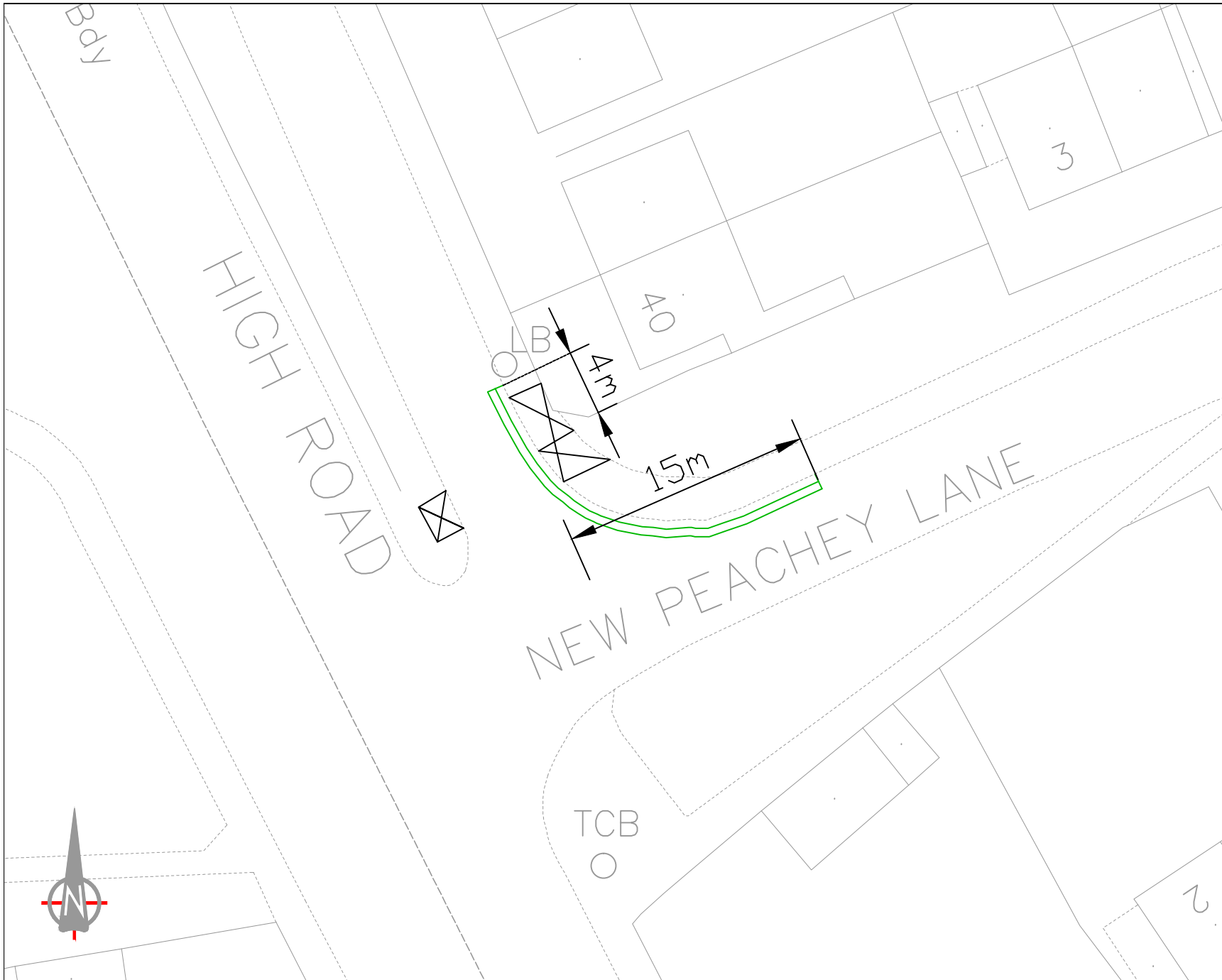
Project  
 Road Safety Programme

Description  
 Fincham Close, Ickenham.

Scale N.T.S	Drawn CH	(Initials/Date) 03/17	Checked (Initials/Date)
----------------	-------------	--------------------------	-------------------------

Project No. A4	Drawing No. RSPD1	Rev.
-------------------	----------------------	------

ITEM 5



Notes:

 **DYLT** PROPOSED DOUBLE YELLOW LINE & TERMINAL

This map is based upon Ordnance Survey material with the permission of Ordnance Survey on behalf of the Controller of Her Majesty's Stationary Office © Crown copyright. Unauthorised reproduction infringes Crown copyright and may lead to prosecution or civil proceedings.  
London Borough of Hillingdon 100019283 2017



**HILLINGDON**  
LONDON

Project

Road Safety Programme

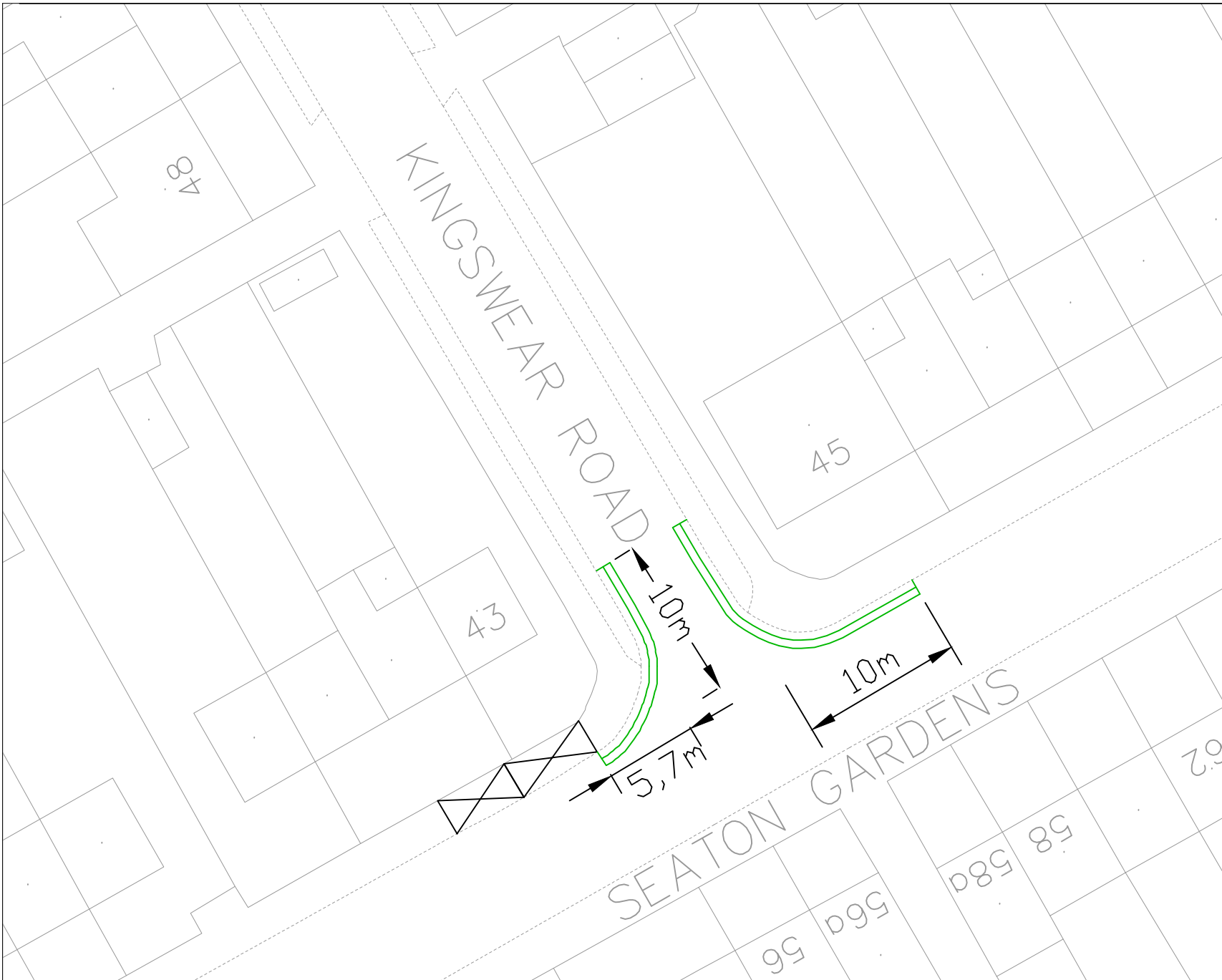
Description

New Peachey Lane / High Road, Cowley

Scale	Drawn	(Initials/Date)	Checked	(Initials/Date)
N.T.S	CH	07/17		

Project No.	Drawing No.	Rev.
A4		

ITEM 3 & 4



Notes:

 DYL  
 PROPOSED DOUBLE YELLOW LINE & TERMINAL



This map is based upon Ordnance Survey material with the permission of Ordnance Survey on behalf of the Controller of Her Majesty's Stationary Office © Crown copyright. Unauthorised reproduction infringes Crown copyright and may lead to prosecution or civil proceedings.  
 London Borough of Hillingdon 100019283 2017



**HILLINGDON**  
 LONDON

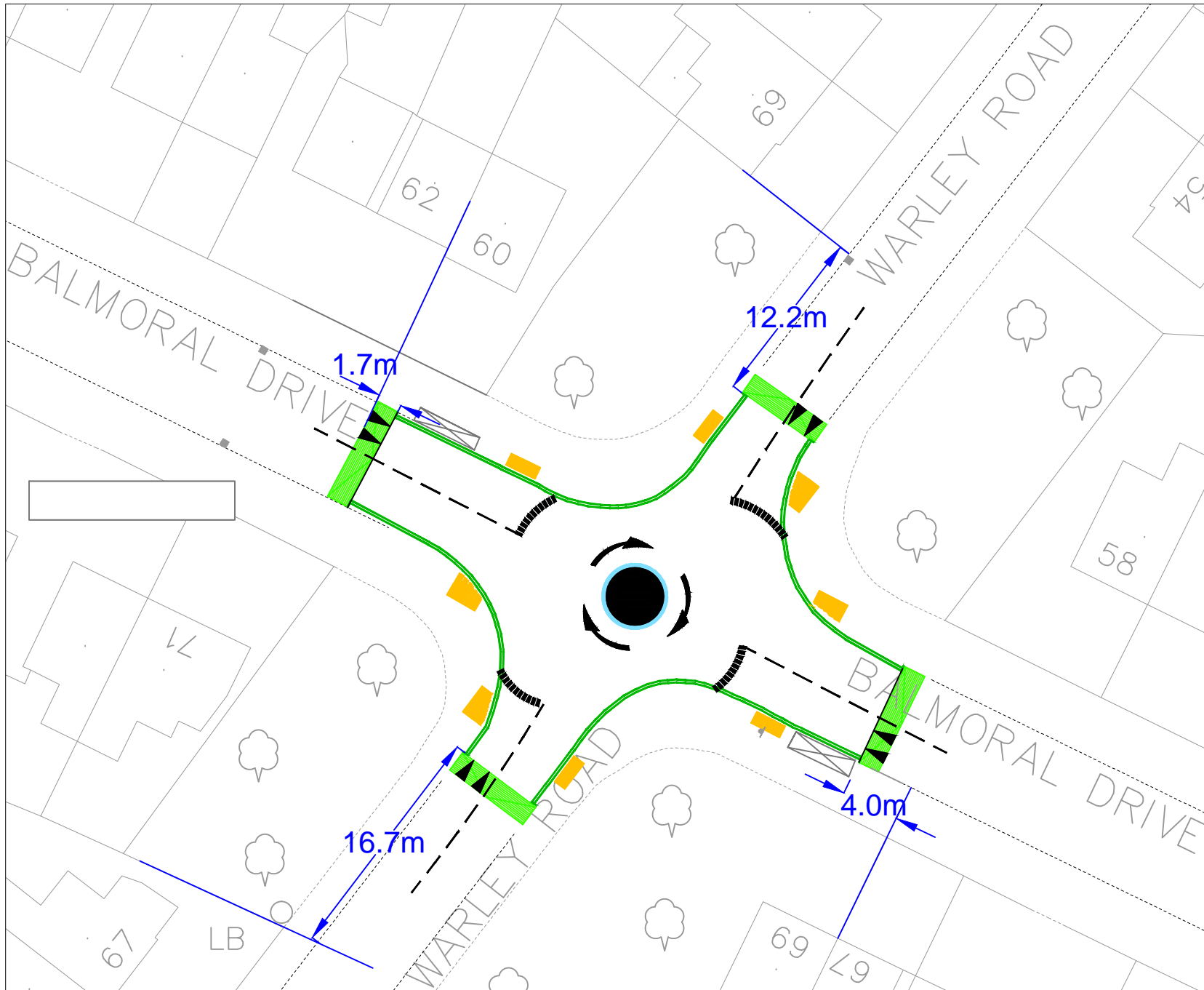
Project  
**ROAD SAFETY PROGRAMME**


Description  
 Seaton Gardens / Kingswear Road,  
 Ruislip

Scale	Drawn	(Initials/Date)	Checked	(Initials/Date)
N.T.S	CH	07/17		

Project No.	Drawing No.	Rev.
A4	RSPD1	A

ITEM 6 & 7



 **DYL**  
 PROPOSED DOUBLE YELLOW  
 LINE & TERMINAL

London Borough of  
 Hillingdon, 100019283 2017



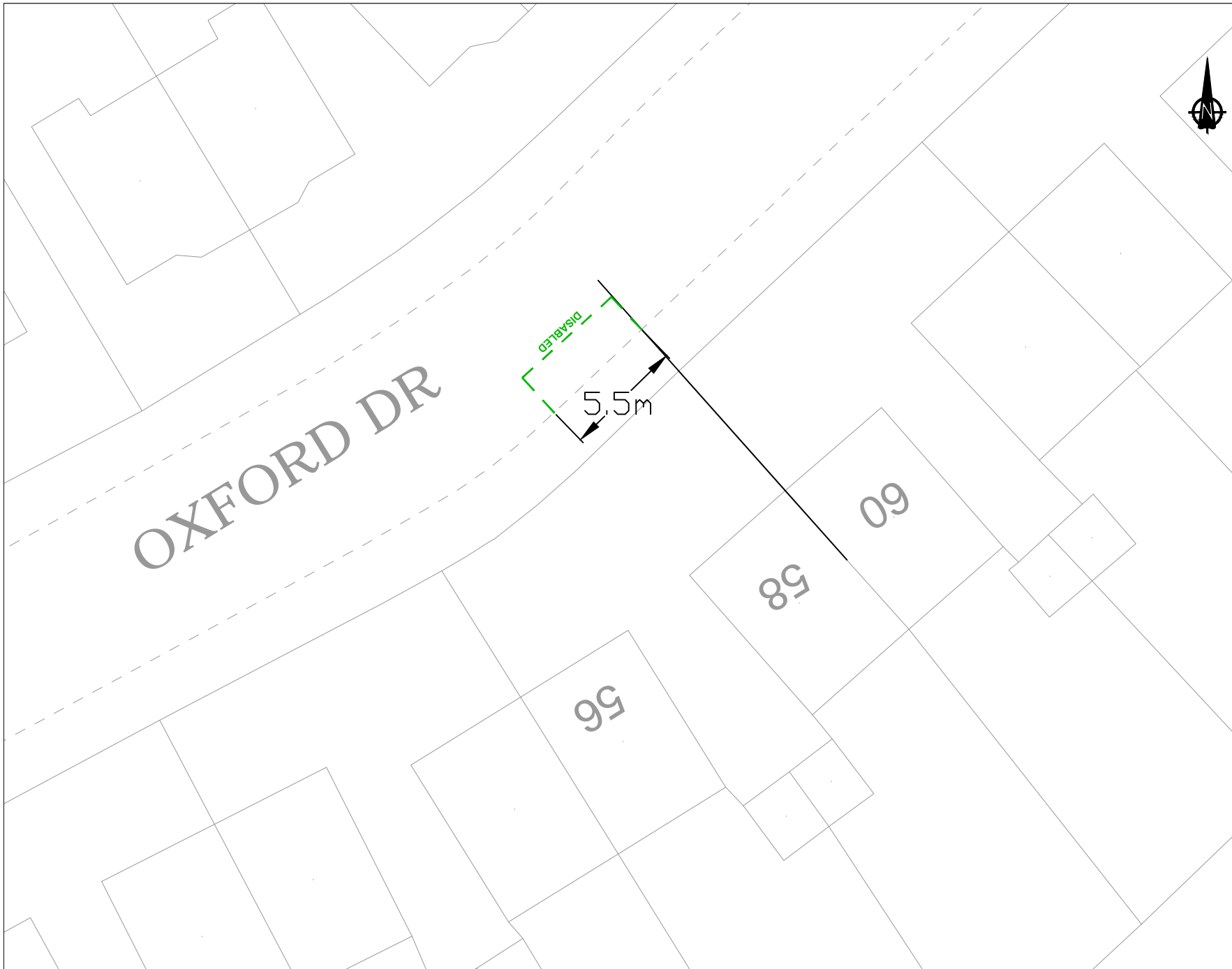
**ROAD SAFETY  
 PROGRAMME**


Warley Road / Balmoral Drive,  
 Hayes

N.T.S CH 09/17

A4

**ITEM 8 & 9**



 Proposed disabled parking bay

This map is based upon Ordnance Survey material with the permission of Ordnance Survey on behalf of the Controller of Her Majesty's Stationery Office © Crown copyright. Unauthorised reproduction infringes Crown copyright and may lead to prosecution or civil proceedings.  
London Borough of Hillingdon 100019283 2017



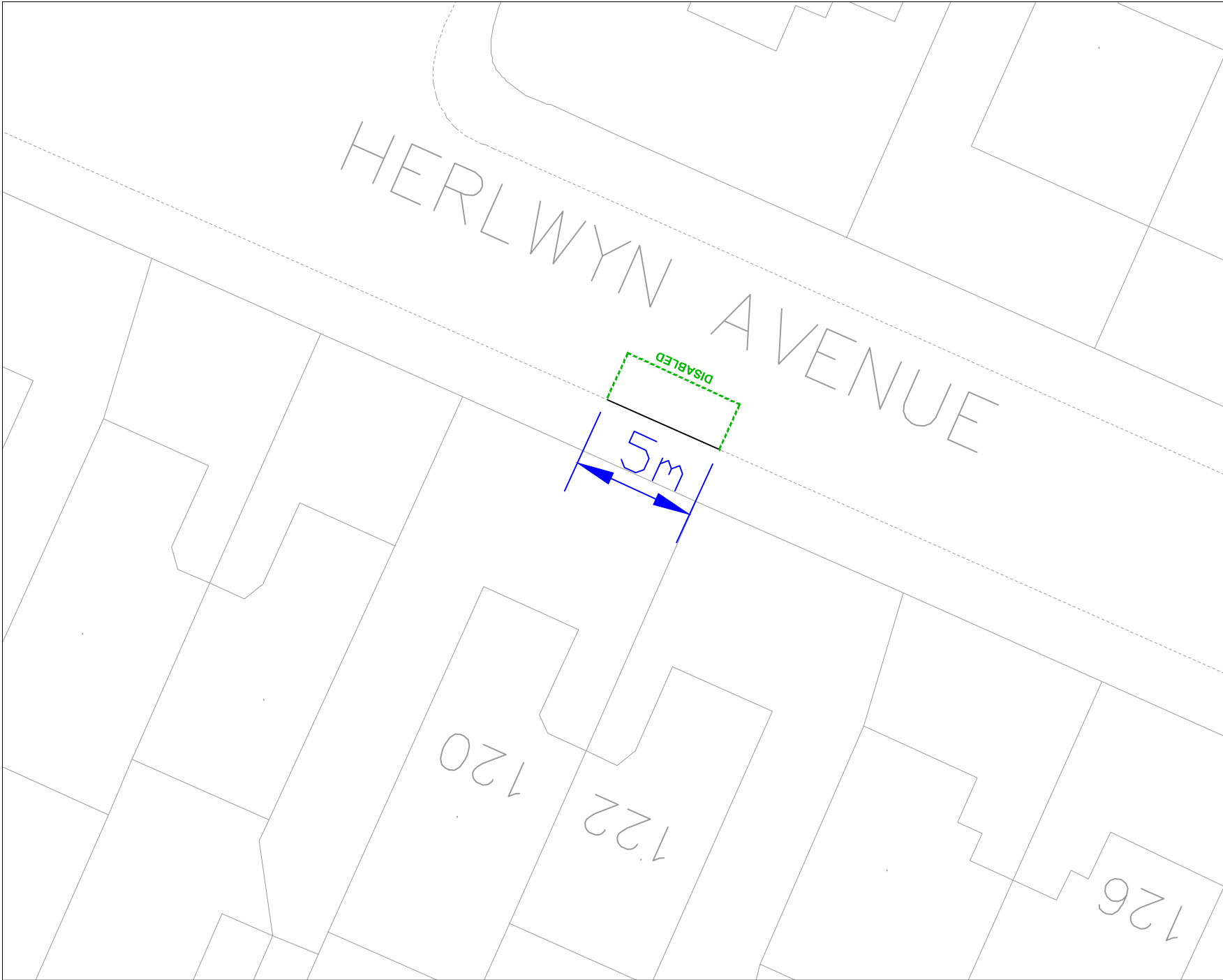
**HILLINGDON**  
LONDON


**Project**  
58 Oxford Drive, Ruislip

**Description**  
disabled person parking bay

<b>Scale</b> N.T.S	<b>Drawn</b> CH. 08/17	<b>Checked</b>
<b>Paper Size</b> A4	<b>Drawing No.</b>	<b>Rev.</b>





 Proposed disabled parking bay

This map is based upon Ordnance Survey material with the permission of Ordnance Survey on behalf of the Controller of Her Majesty's Stationery Office © Crown copyright. Unauthorised reproduction infringes Crown copyright and may lead to prosecution or civil proceedings.  
London Borough of Hillingdon 100019283 2017



**HILLINGDON**  
LONDON

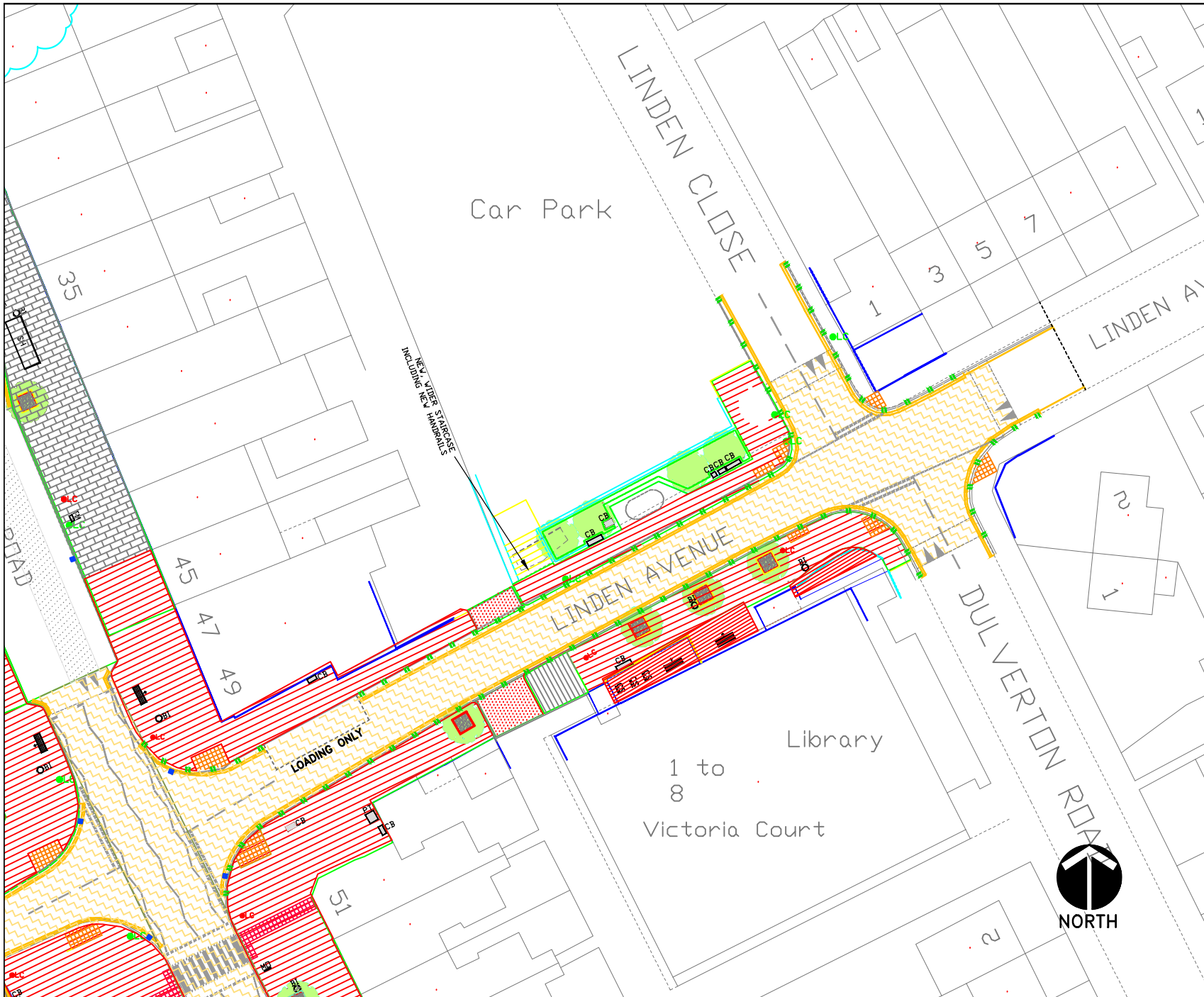
**Project**

120 Herlwyn Avenue, Ruislip

**Description**

Proposed disabled parking bay

<b>Scale</b> N.T.S	<b>Drawn</b> CH 08/17	<b>Checked</b>
<b>Paper Size</b> A4	<b>Drawing No.</b>	<b>Rev.</b> A



- KEY**
- EXISTING YELLOW LINE
  - Install No Loading blips

This map is based upon Ordnance Survey material with the permission of Ordnance Survey on behalf of the Controller of Her Majesty's Stationery Office © Crown copyright. Unauthorised reproduction infringes Crown copyright and may lead to prosecution or civil proceedings.  
London Borough of Hillingdon 100019283 ©2017



**HILLINGDON**  
LONDON BOROUGH COUNCIL

TRANSPORT & PROJECTS  
RESIDENTS SERVICES  
CIVIC CENTRE 3A/4A, HIGH STREET, UXBRIDGE, UBB 1UW  
Tel No. 01895 250461

**Project**  
Linden Avenue,  
Ruislip Manor

**Description**  
Proposed 'No Loading  
At Any Time'  
restrictions

Scale 1:500	Drawn (Initials/Date) HT 07/17	Checked (Initials/Date)
Project No.	Drawing No.	Rev.

ITEM 10, 11 & 12