

LONDON BOROUGH OF HILLINGDON  
THE HILLINGDON (WAITING AND LOADING RESTRICTION)  
(CONSOLIDATION) ORDER 1994 (AMENDMENT) ORDER 2017  
THE HILLINGDON (FREE PARKING PLACES) (DISABLED PERSONS)  
TRAFFIC ORDER 2015 (AMENDMENT) ORDER 2017  
THE HILLINGDON (HILLINGDON HOSPITAL) (RESIDENTS ZONE HH)  
(ON STREET PARKING PLACES) (AMENDMENT) ORDER 2017  
THE HILLINGDON (ON STREET PARKING PLACES)(SOUTH RUISLIP)  
(RESIDENTS) ZONE SR & SR2 (AMENDMENT) ORDER 2017  
THE HILLINGDON (ON STREET PARKING PLACES) (NORTHWOOD)  
(RESIDENTS) ZONE N ORDER 2015 (AMENDMENT) ORDER 2017  
THE HILLINGDON (ON STREET PARKING PLACES)  
(HAYES END STOP & SHOP) ORDER 2017

Hillingdon Council gives notice that it proposes to make these Orders which will:

- 1. Impose 'at any time' waiting restrictions in sections of road as set out in the Schedule to this notice.**
- 2. Convert the existing 'Monday to Saturday 8am to 6.30pm' restrictions at the junction of Windmill Hill, Ruislip and Pembroke Road to 'at any time' waiting restrictions.**
- 3. Remove the Zone N permit holder parking place east of the junction with Green Lane and replace with 'at any time' waiting restrictions.**
- 4. Install blue badge disabled parking bays at the following locations:**
  - i) Outside No. 79 Whitethorn Avenue, Yiewsley.
  - ii) Outside No. 1 Bembridge Gardens, Ruislip.
- 5. Impose 'Monday to Friday 11am to Midday' waiting restrictions along sections of Fairmark Drive, Squirrels Close and Sweetcroft Lane, Uxbridge with sections of 'at any time' waiting restrictions to prevent obstructive parking.**
- 6. Remove part of the Zone SR permit holder parking place outside No. 188 Long Drive, Ruislip, replace with 'Monday to Friday 9am to 5pm' waiting restrictions to accommodate a new vehicle crossing.**
- 7. Remove part of the Zone HH permit holder parking place outside No. 45 Ashwood Avenue, Uxbridge, replace with 'Monday to Friday 9am to 5pm' waiting restrictions to accommodate a new vehicle crossing.**
- 8. Formalise the removal of the disabled parking bay within the service road outside No. 1264 and 1266 Uxbridge Road, Hayes.**
- 9. Install 'Monday to Friday 9am to 5pm' waiting restrictions to the east of the entrance to the access road leading to Deane Park Hall, Long Drive, Ruislip.**

Copies of the notice of proposals, proposed Orders together with full details, plans and the Council's statement of reasons for the proposals can be seen at Botwell Green, Eastcote, Harlington, Hayes End, Northwood, Northwood Hills, Oak Farm, South Ruislip, Ruislip, Ruislip Manor, West Drayton, Yeading and Yiewsley libraries and by appointment at, Civic Centre, Uxbridge during normal office hours until 13<sup>th</sup> September 2017. Further information can be obtained by telephoning Residents Services on 01895 250631. If you wish to comment on, or object to the proposals please write by 13<sup>th</sup> September 2017, stating grounds for objection and your home address to Transport & Projects, Residents Services, Civic Centre, Uxbridge, Middlesex UB8 1UW quoting reference 4W/06/23/08/17. Dated this the 23<sup>rd</sup> day of August 2017.

JEAN PALMER,

Deputy Chief Executive & Corporate Director of Residents Services.

SCHEDULE - 'AT ANY TIME' WAITING RESTRICTIONS

CHAPEL LANE, HAYES - Northeast side, from the southeastern kerbline of Old Orchard Close to a point opposite a point in line with the southeastern boundary of No. 74 Chapel Lane.

CROWLAND AVENUE, HAYES

- i) Northeast side, near the junction with the Station Road service road, up to the bus stop.
- ii) Southwest side, near the junction with the Station Road service road, extend existing yellow lines by 5.6 metres.

STATION ROAD, HAYES - With the service road, north of the junction with Crowland Avenue.

BENBOW WAY, COWLEY - From the western kerb line of High Road, Cowley westwards for a distance of 21 metres.

WARLEY AVENUE, HAYES - Northeast side of the junction with Warley Road, extend existing double yellow lines by 8.8 metres.

BULLSBROOK ROAD, HAYES - Opposite the junction with Heathrow Interchange  
COLUMBIA AVENUE, EASTCOTE - Both sides, near the entrance to the parking area outside Nos. 1 to 3 Columbia Avenue.  
CHURCH ROAD, WEST DRAYTON - South side, from a point 6.7 metres east of the common boundary of No 17 and 15 Church Road eastwards for a distance of 16.7 metres.  
BURLINGTON CLOSE, NORTHWOOD  
i) Outside No. 24 Burlington Close opposite the junction.  
ii) Around the eastern most junction where both arms of Burlington Close meet.  
PAMELA GARDENS, EASTCOTE - East side, from the junction with Field End Road up to the edge of the car park fronting Eastcote Methodist Church.  
ORWELL CLOSE, HAYES - Extend the existing double yellow lines to opposite No. 25 Orwell Close.  
NEW PEACHEY LANE, COWLEY  
i) At the junction with Nine Elms Avenue.  
ii) At the junction with Hilliards Road.  
HILLIARDS ROAD, COWLEY - At the junction with New Peachey Lane.  
NINE ELMS AVENUE, COWLEY - At the junction with New Peachey Lane.  
WORDSWORTH WAY, WEST DRAYTON - On the inside of the corner outside No. 245 Wordsworth Way.  
WEST END ROAD, RUISLIP - Service road fronting Nos. 356 to 370  
i) The southern side of the entrance to the service road outside No. 370 West End Road.  
ii) At the junction with Wingfield Way.  
WINGFIELD WAY, RUISLIP -  
i) At the junction of the service road fronting Nos. 356 to 370 West End Road.  
ii) On the inside of the corner outside Nos. 77 and 79 Wingfield Way.  
REGENT AVENUE, HILLINGDON - At the junction with Victoria Avenue.  
VICTORIA AVENUE, HILLINGDON - At the junction with Regent Avenue.

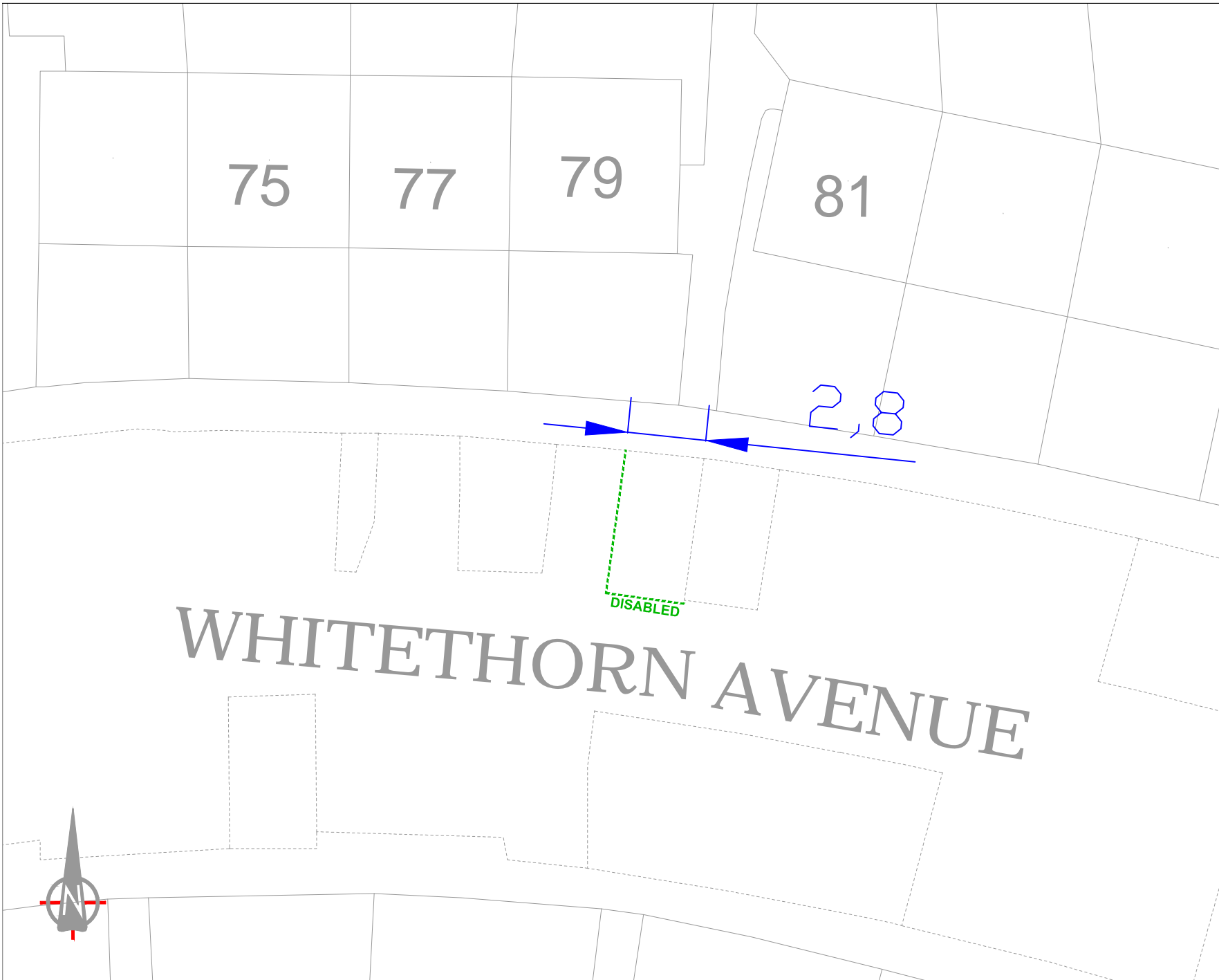
#### STATEMENT OF REASONS

**Items 1, 2, 3, 5 and 9** - The proposed installation of waiting restrictions and removal of permit holder parking places are intended to remove obstructive parking to assist the free flow of traffic and promote road safety. All proposals have been agreed in principle by the Cabinet Member for Planning, Transportation and Recycling to proceed to formal consultation.


**Item 4** - The proposed disabled parking bays are intended to benefit disabled people by providing parking bays for the sole use of "blue badge" holders.

**Items 6 and 7** - The proposed removal of part of these residents parking places will prevent obstruction for planned vehicle crossings.

**Item 8** - To maximise the number of parking spaces it is proposed to remove existing disabled bay opposite post office as requested by Ward Members and shopkeepers.



Notes:

 Proposed disabled parking bay

This map is based upon Ordnance Survey material with the permission of Ordnance Survey on behalf of the Controller of Her Majesty's Stationery Office © Crown copyright. Unauthorised reproduction infringes Crown copyright and may lead to prosecution or civil proceedings.  
London Borough of Hillingdon 100019283 2017



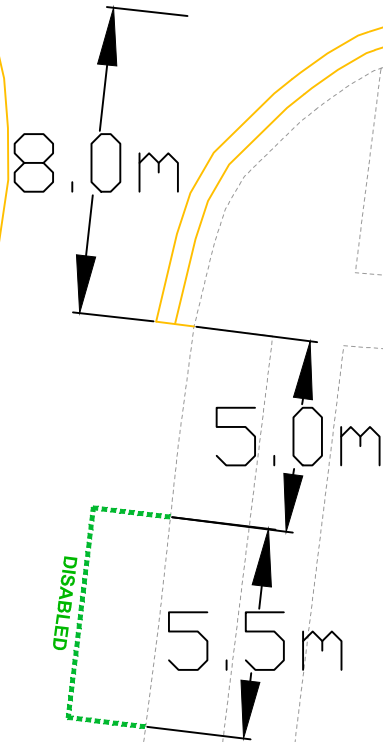
**Project**  
79 Whitethorn Avenue,  
West Drayton

**Description**  
Proposed disabled parking bay


Scale	Drawn (Initials/Date)	Checked (Initials/Date)
N.T.S	CH 07/17	
Project No.	Drawing No.	Rev.
A4		

# CHICHESTER AVENUE

BEMBRIDGE  
GARDENS



Key

 Proposed disabled parking bay

This map is based upon Ordnance Survey material with the permission of Ordnance Survey on behalf of the Controller of Her Majesty's Stationary Office © Crown copyright. Unauthorised reproduction infringes Crown copyright and may lead to prosecution or civil proceedings.  
London Borough of Hillingdon 100019283 2017



**HILLINGDON**  
LONDON

Project

1 Bembridge Gardens, Ickenham

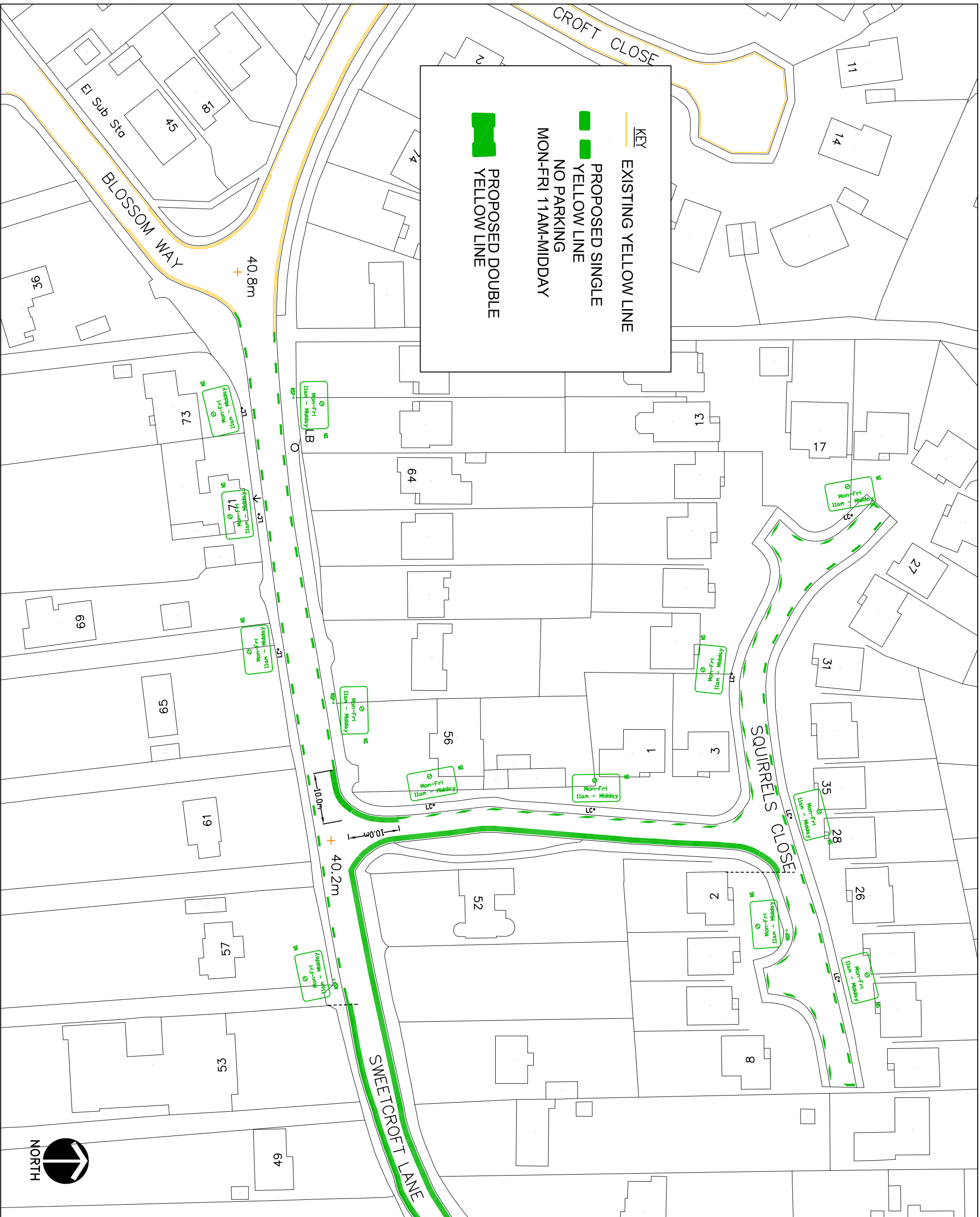
Description

PROPOSED DISABLED PARKING BAY

Scale	Drawn	(Initials/Date)	Checked	(Initials/Date)
NTS	CH	07/17		

Project No.	Drawing No.	Rev.
A4		





**KEY**

- EXISTING YELLOW LINE
- PROPOSED SINGLE YELLOW LINE
- NO PARKING MON-FRI 11AM-MIDDAY
- PROPOSED DOUBLE YELLOW LINE

This map is based upon Ordnance Survey material with the permission of Ordnance Survey on behalf of the Controller of Her Majesty's Stationery Office. Crown copyright. Unauthorised reproduction infringes Crown copyright and may lead to prosecution or civil proceedings.

London Borough of Hillingdon 100019283 ©2017

**HILLINGDON**  
LONDON

TRANSPORT & PROJECTS  
RESIDENTS SERVICES DIRECTORATE  
Civic Centre, 4th Floor, Hill Street, Uxbridge, UB8 3UW  
Tel: No. 01895 277000/01895 258978

Project  
**Sweetcroft Lane,  
Uxbridge**

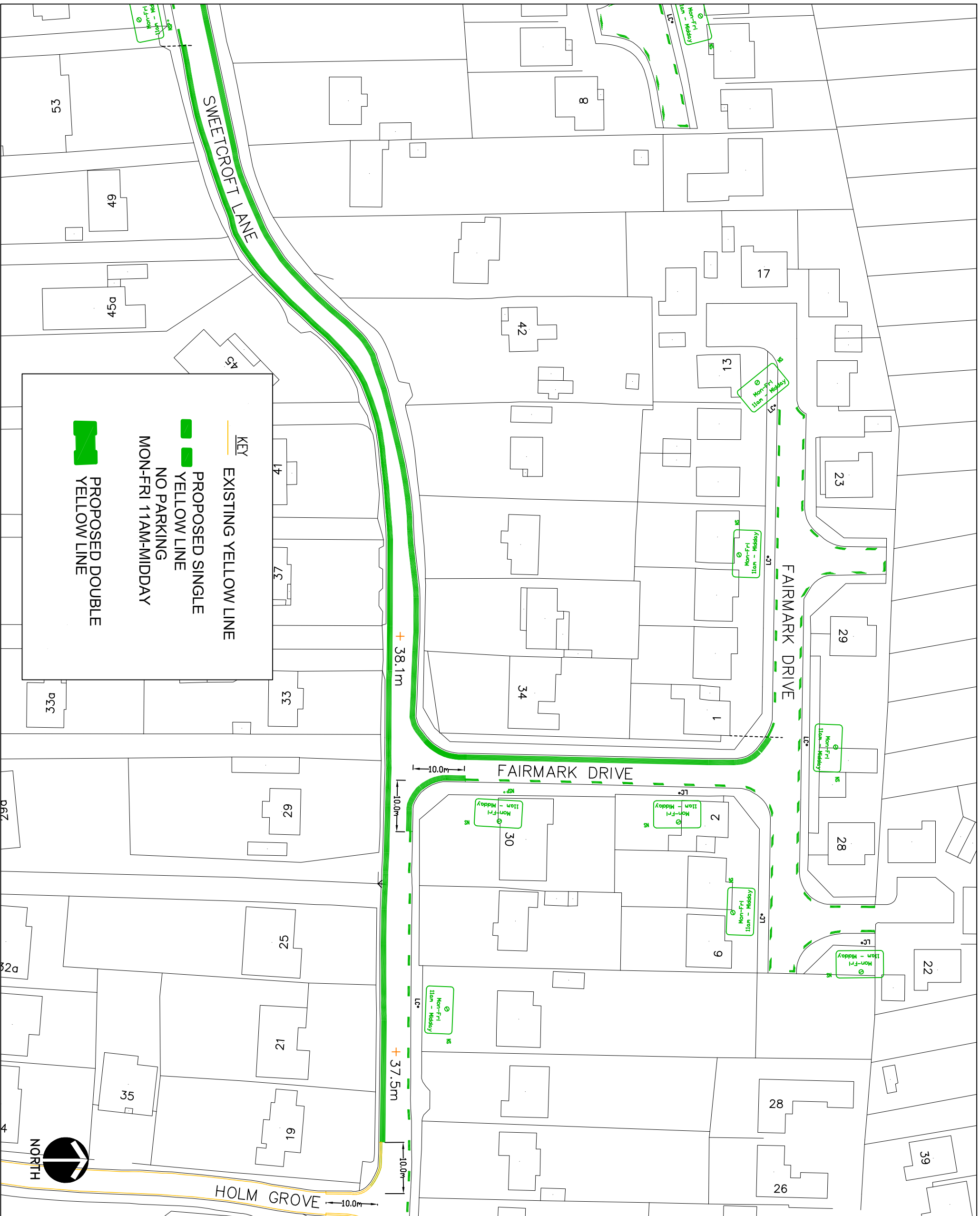
**Proposed waiting  
restrictions  
Sht 1 of 3**

Scale  
1:700(A3)

Designed  
KU

Drawn  
KU

Date  
18/05/17



**KEY**

- EXISTING YELLOW LINE
- PROPOSED SINGLE YELLOW LINE  
NO PARKING MON-FRI 11AM-MIDDAY
- PROPOSED DOUBLE YELLOW LINE

This map is based upon Ordnance Survey material with the permission of Ordnance Survey on behalf of the Controller of Her Majesty's Stationery Office. Crown copyright. Unauthorised reproduction infringes Crown copyright and may lead to prosecution or civil proceedings.  
London Borough of Hillingdon 100019283 ©2017

**HILLINGDON**  
LONDON

TRANSPORT & PROJECTS  
RESIDENTS SERVICES DIRECTORATE  
CWC CENTRE, 4th FLOOR, HOLM STREET, UXTON, URB 10W  
Tel: No. 01895 277000/01895 280970

Project  
**Sweetcroft Lane,  
Uxbridge**

**Proposed waiting  
restrictions  
Sht 2 of 3**

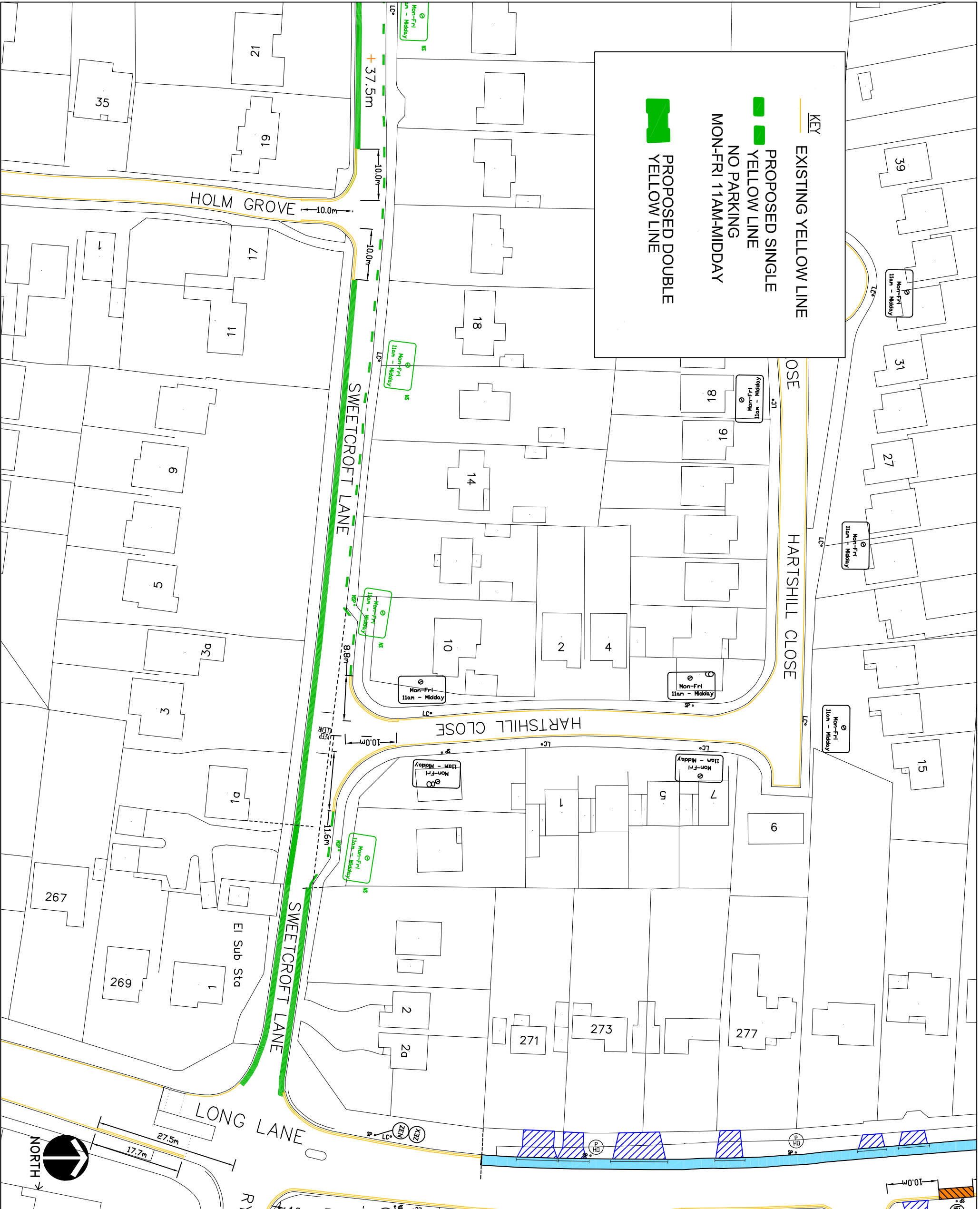
Scale  
1:700(A3)

Designed  
KU

Drawn  
KU

Date  
18/05/17





**KEY**

- EXISTING YELLOW LINE
- PROPOSED SINGLE YELLOW LINE
- NO PARKING MON-FRI 11AM-MIDDAY
- PROPOSED DOUBLE YELLOW LINE

**KEY**

- EXISTING YELLOW LINE
- PROPOSED SINGLE YELLOW LINE
- NO PARKING MON-FRI 11AM-MIDDAY
- PROPOSED DOUBLE YELLOW LINE

This map is based upon Ordnance Survey material with the permission of Ordnance Survey on behalf of the Controller of Her Majesty's Stationery Office. Crown copyright. Unauthorised reproduction infringes Crown copyright and may lead to prosecution or civil proceedings.

London Borough of Hillingdon 100019283 ©2017

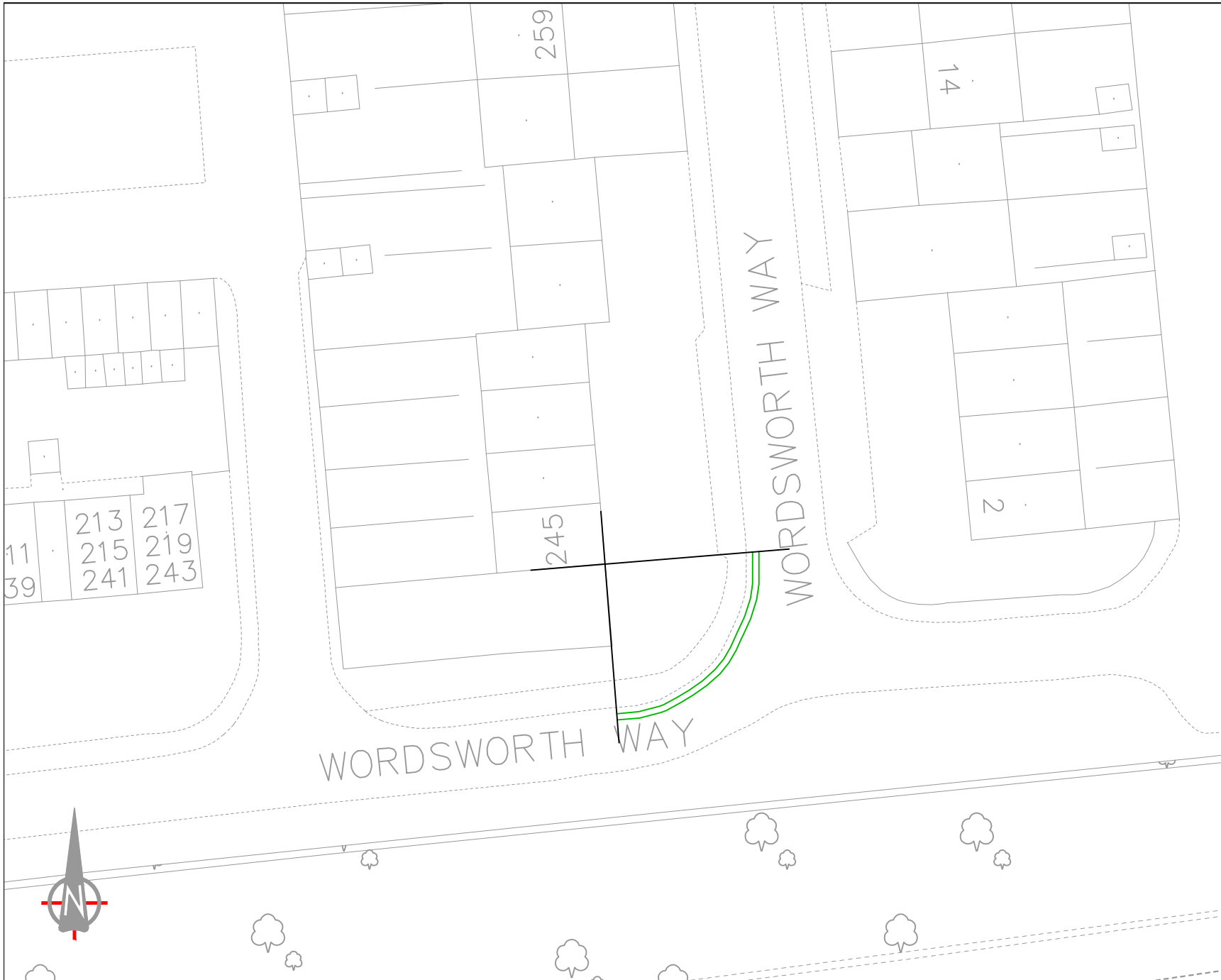
**HILLINGDON**  
LONDON

TRANSPORT & PROJECTS  
RESIDENTS SERVICES DIRECTORATE  
Civic Centre, 4th Floor, Hill Street, Uxbridge, UB8 3UW  
Tel: No. 01895 277000/01895 258970


Project  
**Sweetcroft Lane,  
Uxbridge**

**Proposed waiting  
restrictions  
Sht 3 of 3**

Scale: 1:700(A3)  
Designed: KU  
Drawn: KU  
Date: 18/05/17



Notes:

 DYL PROPOSED DOUBLE YELLOW LINE & TERMINAL

This map is based upon Ordnance Survey material with the permission of Ordnance Survey on behalf of the Controller of Her Majesty's Stationery Office © Crown copyright. Unauthorised reproduction infringes Crown copyright and may lead to prosecution or civil proceedings.  
London Borough of Hillingdon 100019283 2017



**HILLINGDON**  
LONDON

Project

Road Safety Programme

Description

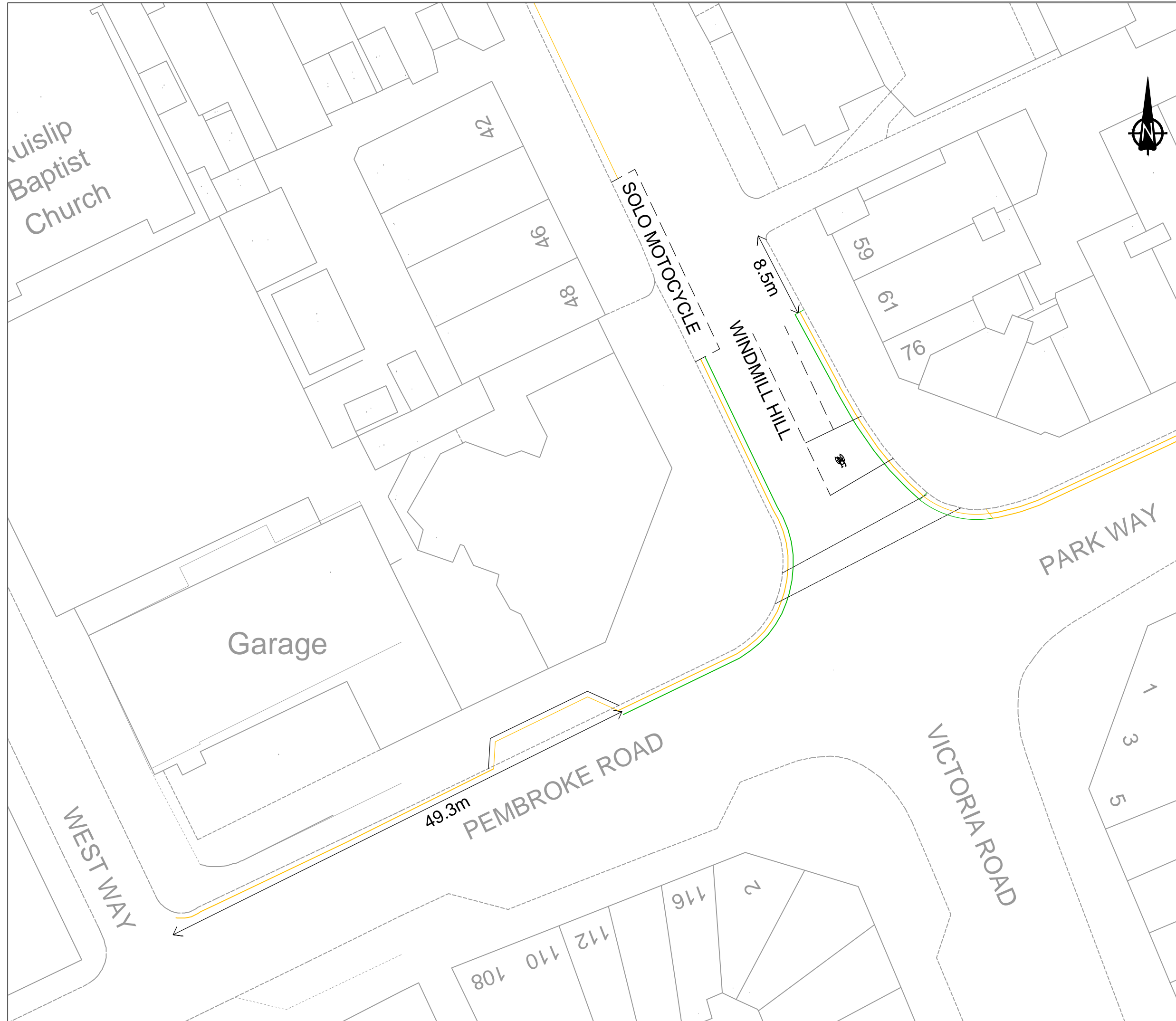
Wordsworth Way, West Drayton



Scale	Drawn (Initials/Date)	Checked (Initials/Date)
N.T.S	CH 07/17	

Project No.	Drawing No.	Rev.
A4		

ITEM 7





-  YLT EXISTING YELLOW LINE & TERMINAL
-  DYL PROPOSED DOUBLE YELLOW LINE & TERMINAL

This map is based upon Ordnance Survey material with the permission of Ordnance Survey on behalf of the Controller of Her Majesty's Stationery Office © Crown copyright. Unauthorised reproduction infringes Crown copyright and may lead to prosecution or civil proceedings.  
London Borough of Hillingdon 100019283 2017



**HILLINGDON**  
LONDON



Project  
ROAD SAFETY PROGRAMME

Description  
Pembroke Road / Windmill Hill, Ruislip

Scale N.T.S	Drawn CH. 06/17	Checked
Paper Size A3	Drawing No. RSPD1	Rev. A

ITEM 10 & 11



 **DYL** EXISTING DOUBLE YELLOW LINE & TERMINAL  
 **DYL** PROPOSED DOUBLE YELLOW LINE & TERMINAL

This map is based upon Ordnance Survey material with the permission of Ordnance Survey on behalf of the Controller of Her Majesty's Stationary Office © Crown copyright. Unauthorised reproduction infringes Crown copyright and may lead to prosecution or civil proceedings.  
 London Borough of Hillingdon 100019283 2017

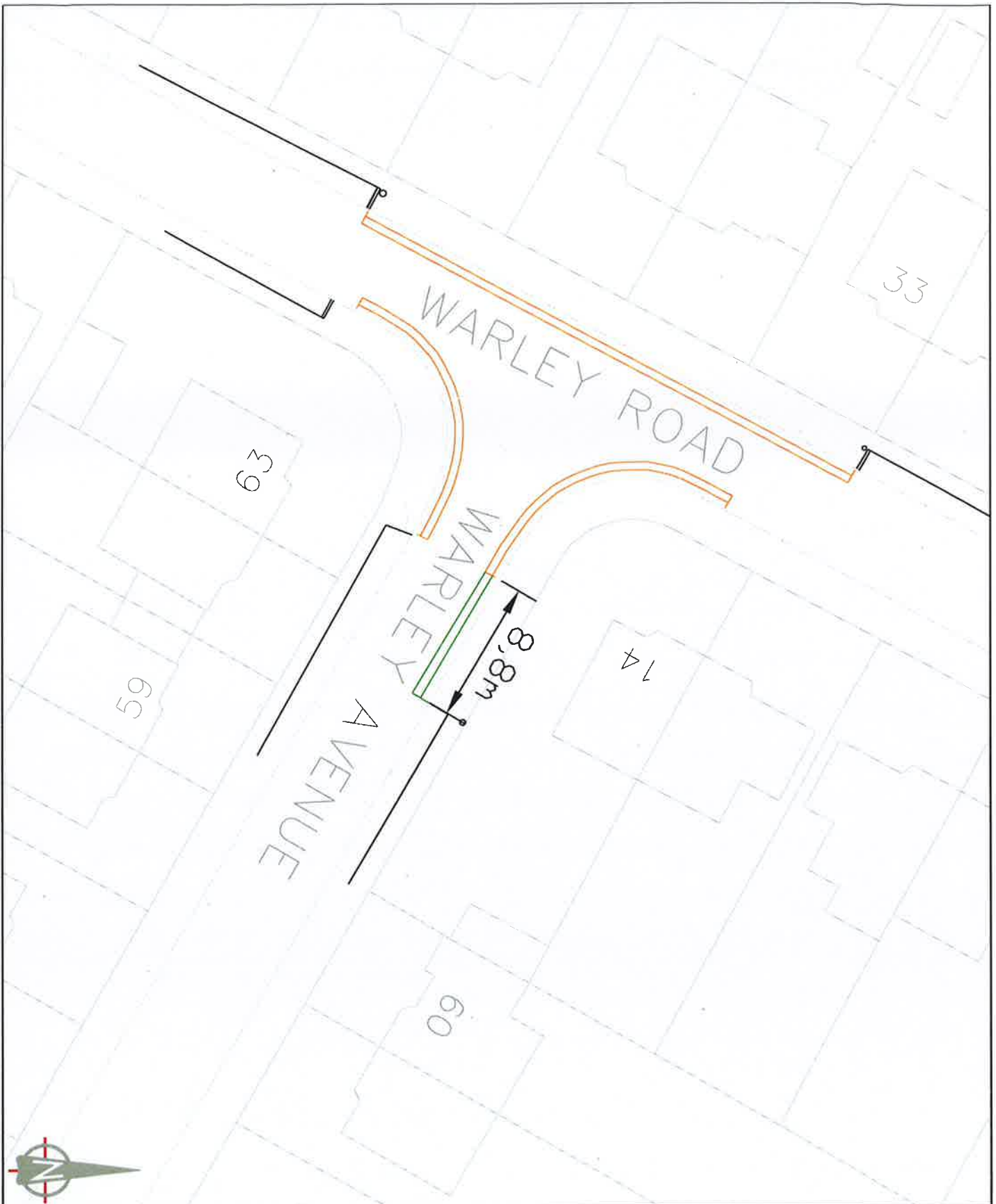


**Project**  
 ROAD SAFETY PROGRAMME

**Description**  
 Wingfield Way, Ruislip

<b>Scale</b> N.T.S	<b>Drawn</b> CH	<b>07/17</b>	<b>Checked</b>
<b>Paper Size</b> A4	<b>Drawing No.</b> RSPD1	<b>Rev.</b> A	

ITEM 5 & 6



**Key**

- DMT PROPOSED DOUBLE YELLOW LINE & TERMINAL
- EXISTING DOUBLE YELLOW LINE & TERMINAL

FOOTWAY PARKING

This map is based upon Ordnance Survey data. It is not a substitute for a professional survey. It is provided for information only and is not intended for use in any legal proceedings. London Borough of Middlesbrough 10015823 2017

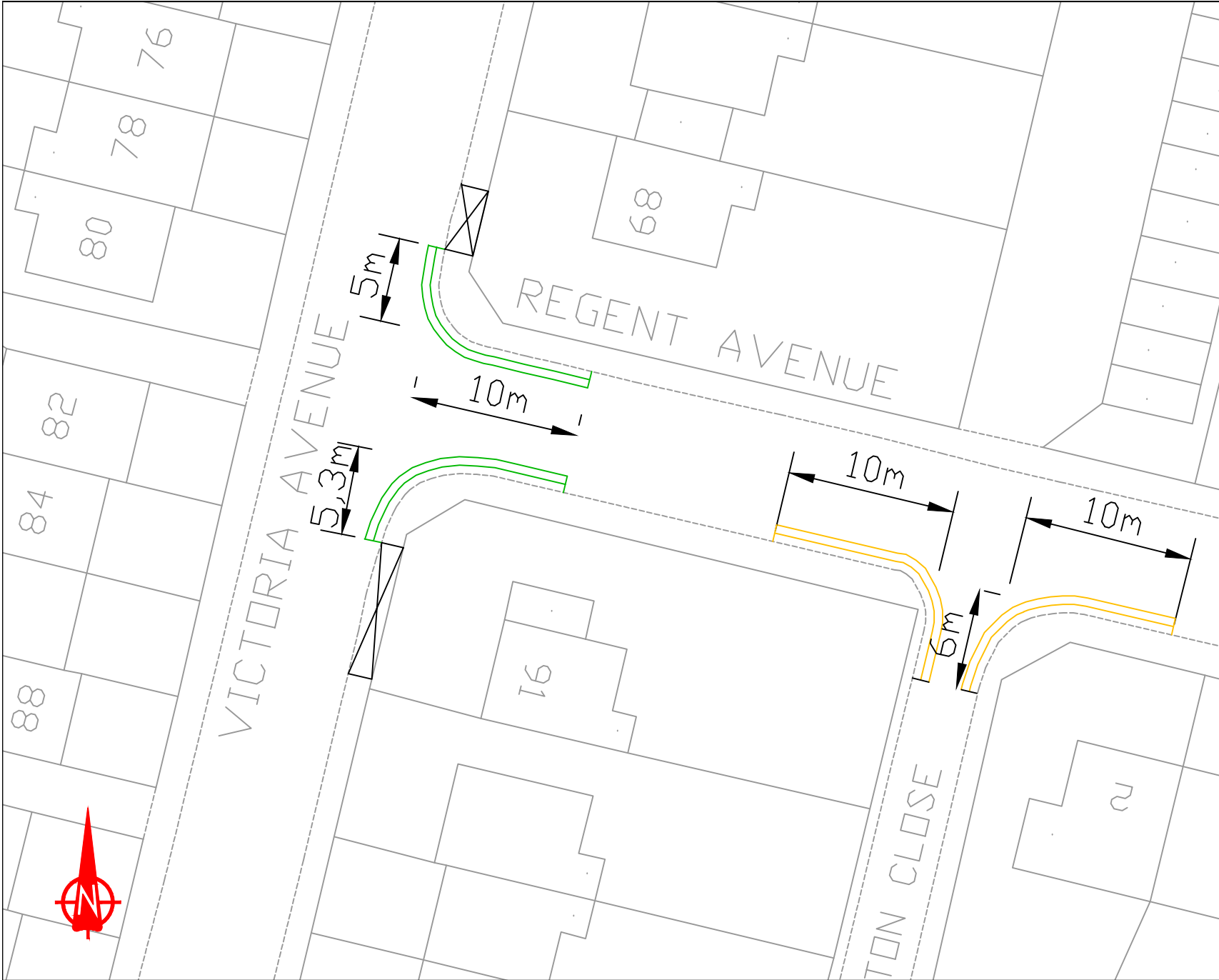


**MIDDLESBROUGH**  
LONDON



Project: Road Safety Programme

Location: Warley Avenue, Hayes.

Scale	Notes	Drawn	Checked	Drawn	Checked
N.T.S	CH	05/17			
Project No.	Drawing No.		Rev.		
A4					



Notes:

-  DYL PROPOSED DOUBLE YELLOW LINE & TERMINAL
-  DYL EXISTING DOUBLE YELLOW LINE & TERMINAL

This map is based upon Ordnance Survey material with the permission of Ordnance Survey on behalf of the Controller of Her Majesty's Stationery Office © Crown copyright. Unauthorised reproduction infringes Crown copyright and may lead to prosecution or civil proceedings.  
London Borough of Hillingdon 100019283 2017

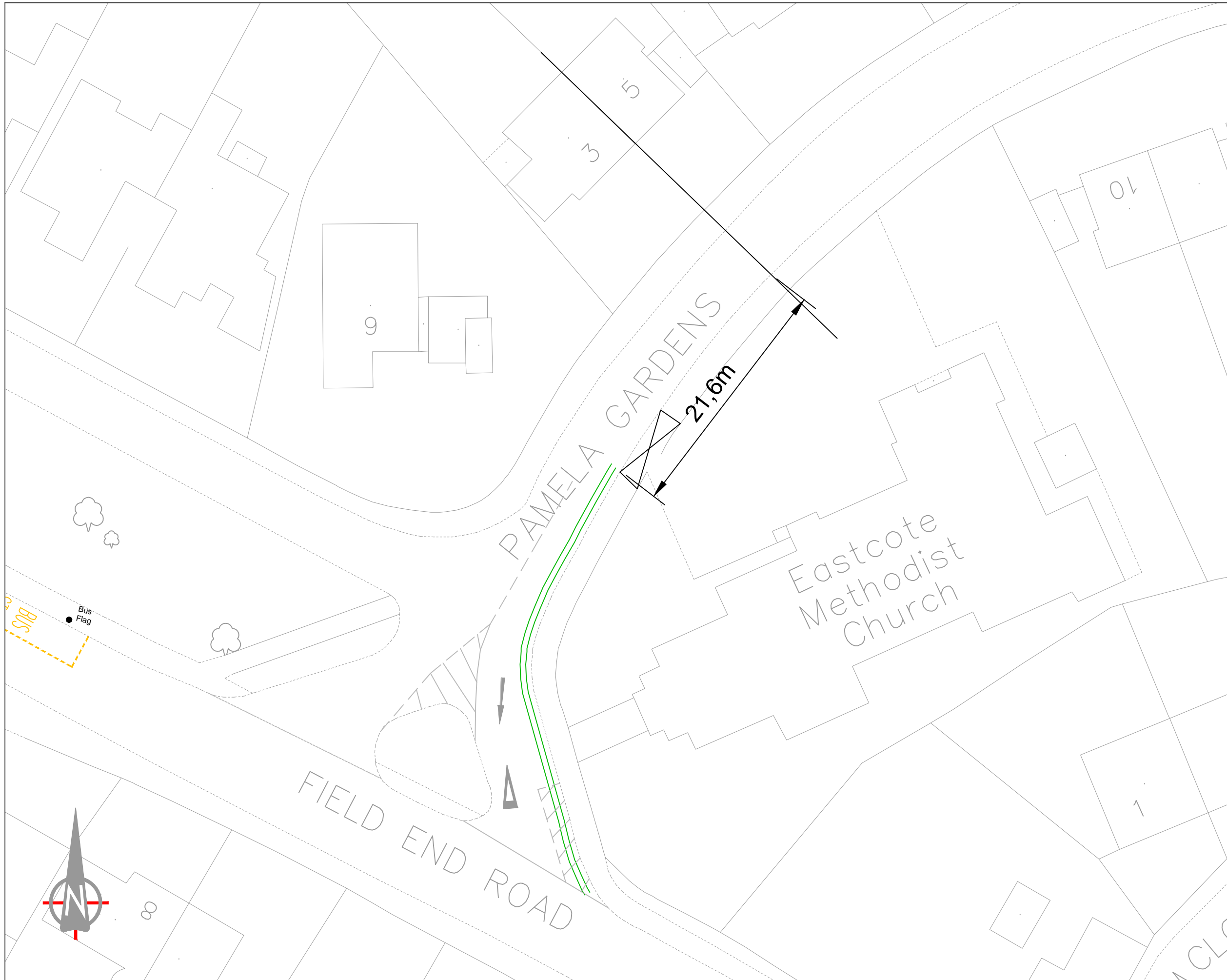


Project  
Road Safety Programme

Regent Avenue / Victoria Avenue,  
Hillingdon

Scale N.T.S	Drawn CH	(Initials/Date) 07/17	Checked (Initials/Date)
Project No.	Drawing No. RSP D1	Rev.	

ITEM 8 & 9



Notes:

 DYL PROPOSED DOUBLE YELLOW LINE & TERMINAL

This map is based upon Ordnance Survey material with the permission of Ordnance Survey on behalf of the Controller of Her Majesty's Stationery Office © Crown copyright. Unauthorised reproduction infringes Crown copyright and may lead to prosecution or civil proceedings.  
London Borough of Hillingdon 100019283 2017



Project  
Road Safety Programme

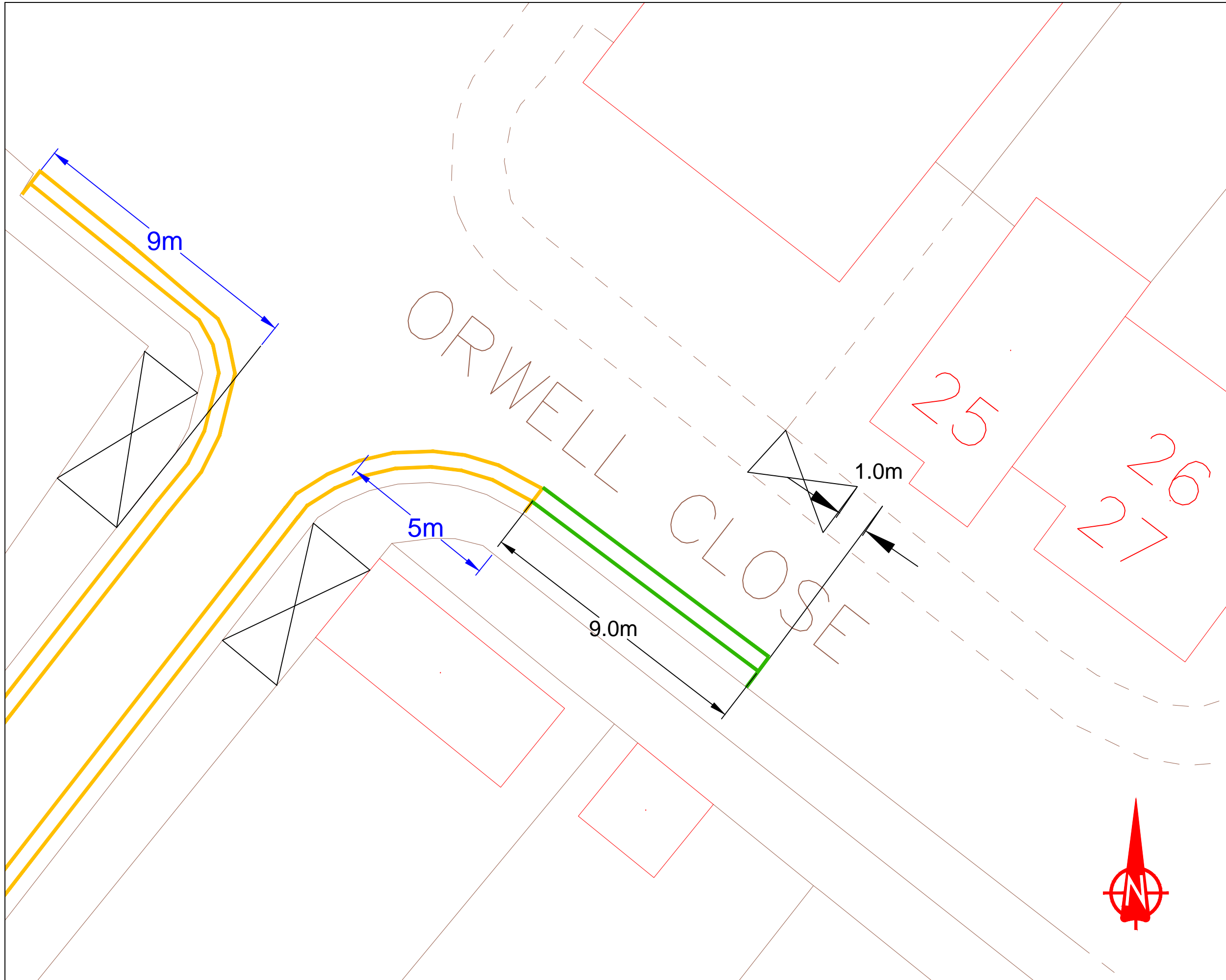
Description  
Pamela Gardens, Eastcote

Scale	Drawn	(Initials/Date)	Checked	(Initials/Date)
N.T.S	CH	07/17		




Project No.	Drawing No.	Rev.
A4	RSPD1	

ITEM 9





### KEY

-  Existing 'at any time' waiting restrictions
-  Existing vehicle crossover
-  Proposed 'at any time' waiting restrictions

This map is based upon Ordnance Survey material with the permission of Ordnance Survey on behalf of the Controller of Her Majesty's Stationery Office © Crown copyright. Unauthorised reproduction infringes Crown copyright and may lead to prosecution or civil proceedings.  
London Borough of Hillingdon 100019283 2017



**HILLINGDON**  
LONDON

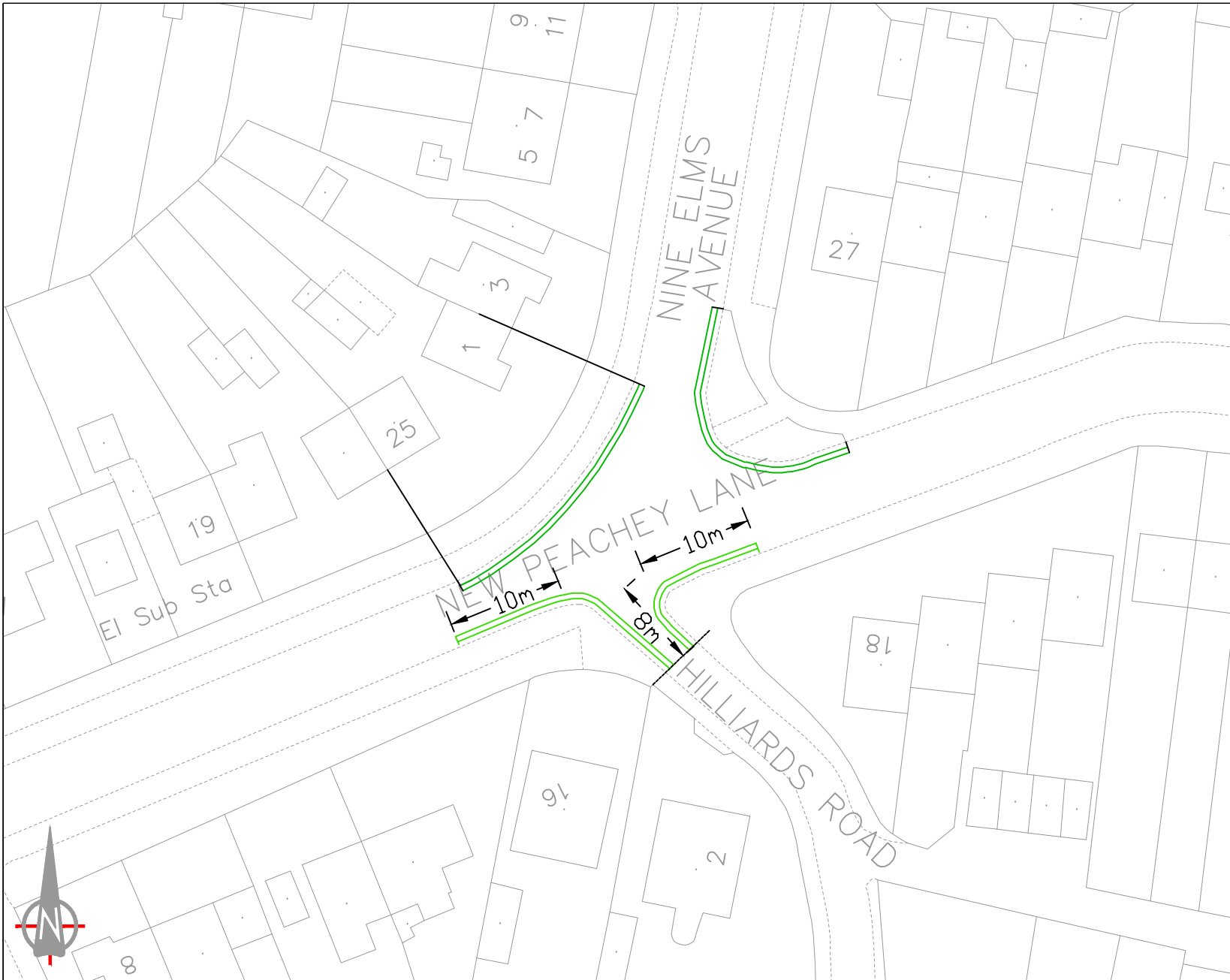
Project  
**ORWELL CLOSE, HAYES**

Description  
PROPOSED WAITING RESTRICTIONS

Scale	Drawn (Initials/Date)	Checked (Initials/Date)
NTS	CH 07/17	

Project No.	Drawing No.	Rev.

ITEM 1



Notes:

 DYL PROPOSED DOUBLE YELLOW LINE & TERMINAL

This map is based upon Ordnance Survey material with the permission of Ordnance Survey on behalf of the Controller of Her Majesty's Stationery Office © Crown copyright. Unauthorised reproduction infringes Crown copyright and may lead to prosecution or civil proceedings.  
London Borough of Hillingdon 100019283 2017



**HILLINGDON**  
LONDON

Project

Road Safety Programme

Description

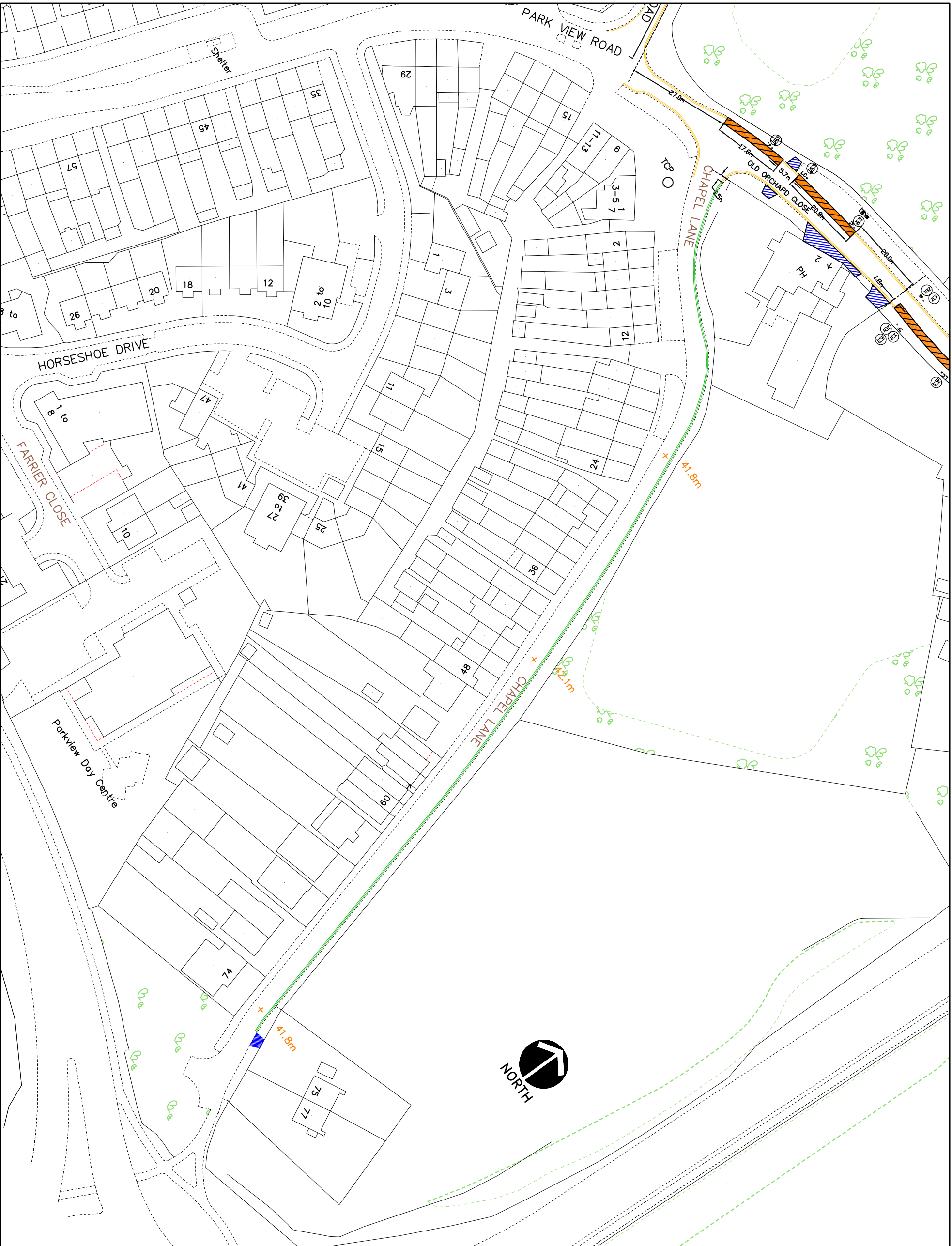
New Peachey Lane / Hilliards Road, Cowley

Scale	Drawn	(Initials/Date)	Checked	(Initials/Date)
N.T.S	CH	07/17		

Project No.	Drawing No.	Rev.
A4		

ITEM 2, 3 & 4





KEY	
	EXISTING YELLOW LINE
	BURN OFF ROAD MARKING
	PERMIT HOLDER ONLY BAY
	CROSSOVER
	RSP SIGNPOST
	SP SIGNPOST
	OLC LAMP COLUMN
	PERMIT HOLDER SIGN

This map is based upon Ordnance Survey material with the permission of Ordnance Survey on behalf of the Controller of Her Majesty's Stationery Office. Crown copyright. Unauthorised reproduction infringes Crown copyright and may lead to prosecution or civil proceedings. © Hillingdon 100019283 ©2016 London Borough of Hillingdon



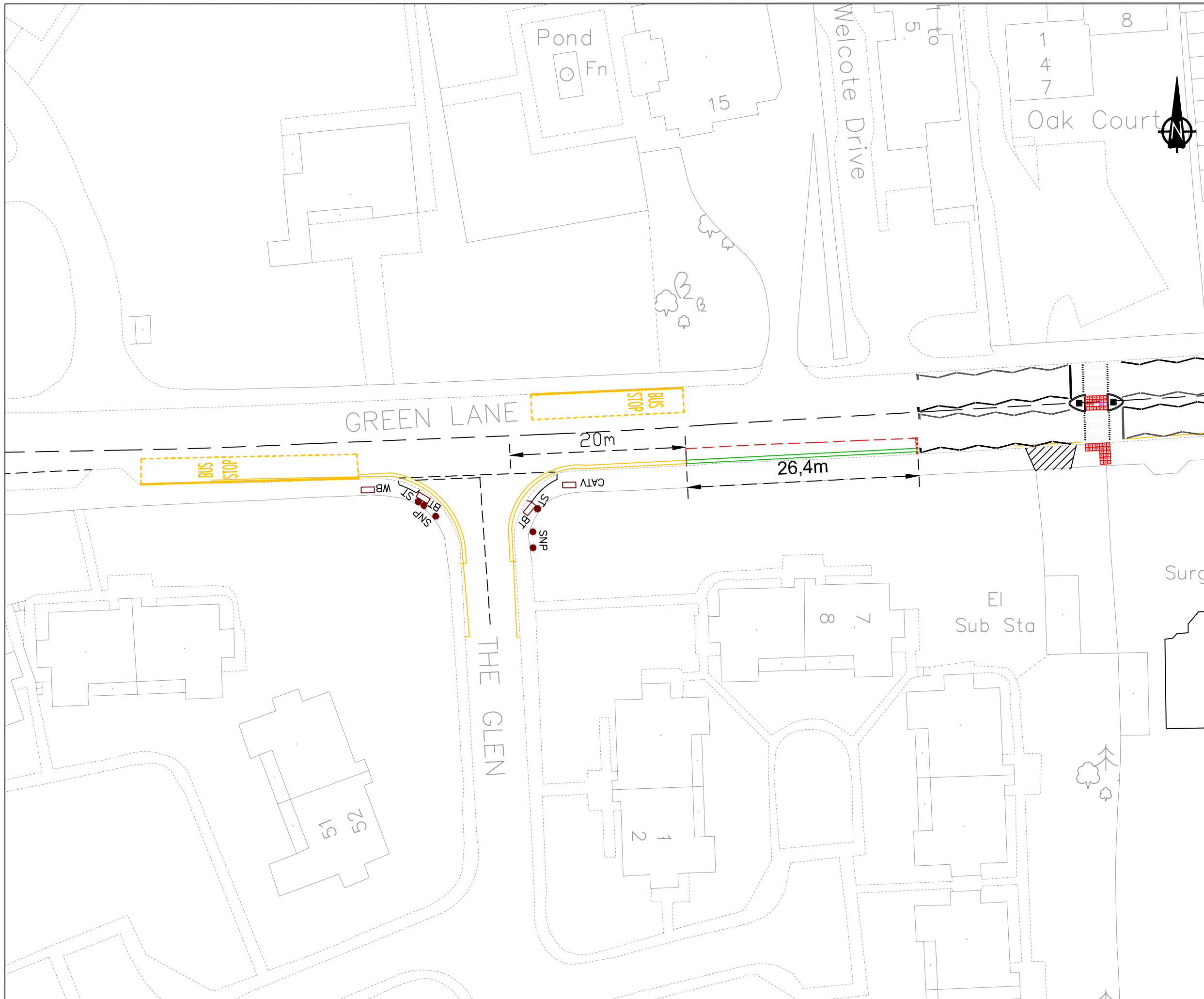
TRANSPORT & PROJECTS  
RESIDENTS SERVICES DIRECTORATE  
CIVIC CENTRE 4W/06, HIGH STREET, UXBIDGE, UB8 1UW  
Tel No. 01895 277006/01895 250676




Project  
**Chapel Lane,  
Hillingdon**

Description  
**DYLS to prevent  
obstructive  
parking**

Scale  
NTS

Drawn (Initials/Date)  
GH 28/07/17



-  DYL EXISTING DOUBLE YELLOW LINE & TERMINAL
-  DYL PROPOSED DOUBLE YELLOW LINE & TERMINAL
-  PROPOSED REMOVAL OF PERMIT HOLDER PARKING BAY

© Crown copyright and database rights 2017 Ordnance Survey 100019283



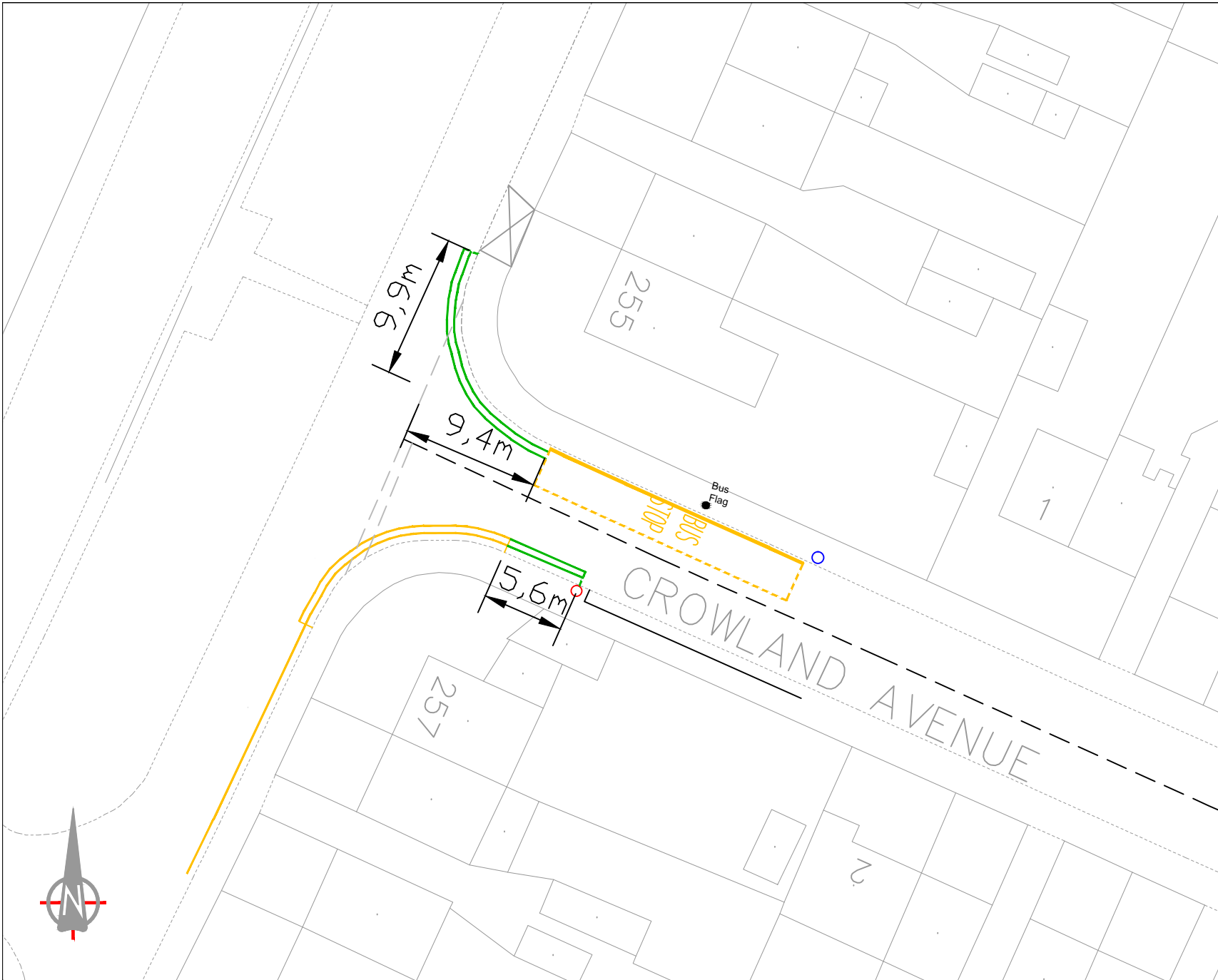
**HILLINGDON**  
LONDON

Project  
ROAD SAFETY PROGRAMME

Description  
Green Lane, Northwood

Scale N.T.S	Drawn CH	07/17	Checked
Paper Size A3	Drawing No. RSPD1	Rev. A	

ITEM 10 & 11



Notes:




Existing double yellow lines



Proposed double yellow lines

Footway parking



This map is based upon Ordnance Survey material with the permission of Ordnance Survey on behalf of the Controller of Her Majesty's Stationary Office © Crown copyright. Unauthorised reproduction infringes Crown copyright and may lead to prosecution or civil proceedings.  
London Borough of Hillingdon 100019283 2017



**HILLINGDON**  
LONDON

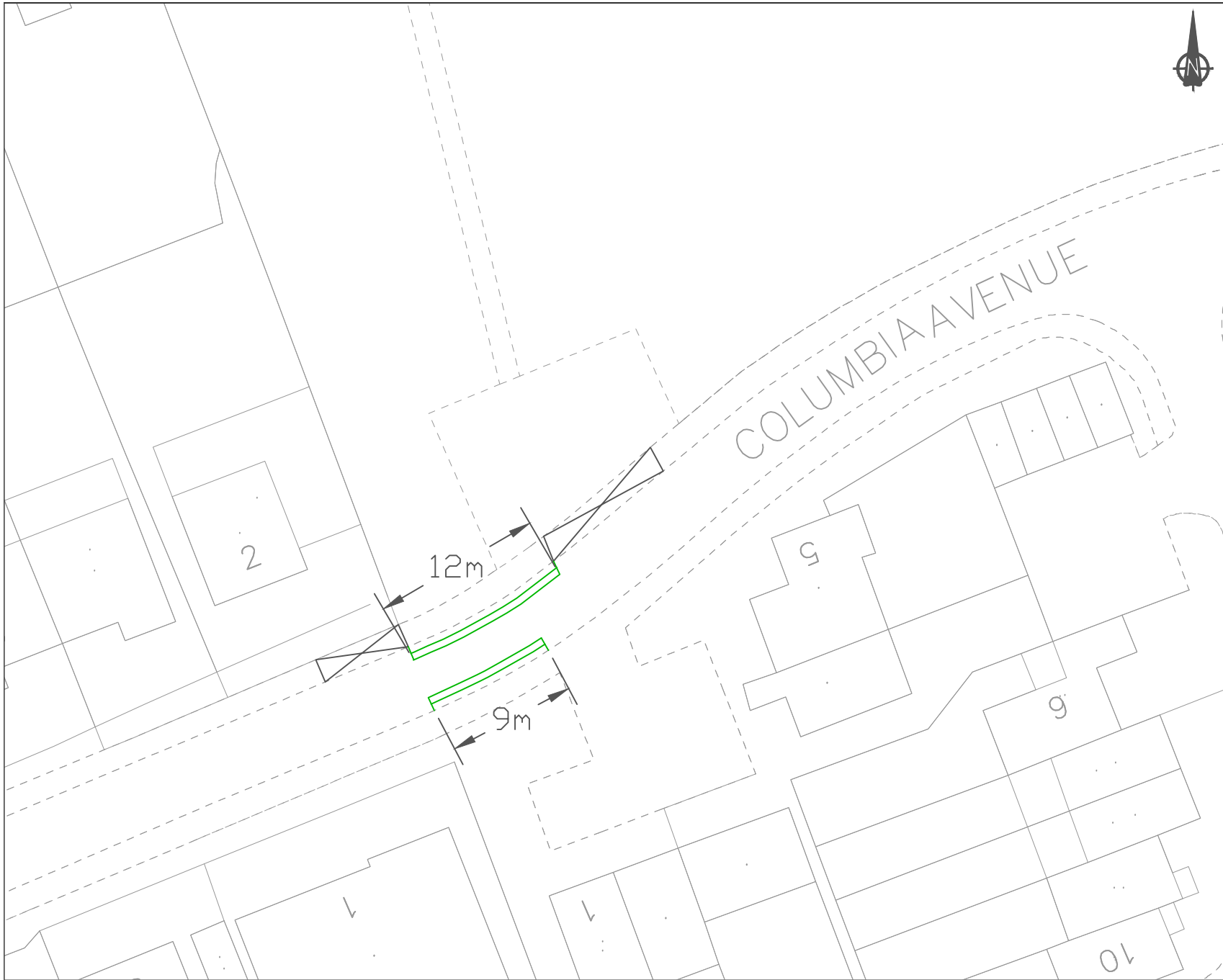
Project  
Road Safety Programme

Description  
Crowlands Avenue, Hayes

Scale	Drawn (Initials/Date)	Checked (Initials/Date)
N.T.S	CH 05/17	

Project No.	Drawing No.	Rev.
A4	RSP D1	

ITEM 1 & 2




**DYLT** PROPOSED DOUBLE YELLOW LINE & TERMINAL

This map is based upon Ordnance Survey material with the permission of Ordnance Survey on behalf of the Controller of Her Majesty's Stationary Office © Crown copyright. Unauthorised reproduction infringes Crown copyright and may lead to prosecution or civil proceedings.  
 London Borough of Hillingdon 100019283 2017



**HILLINGDON**  
 LONDON

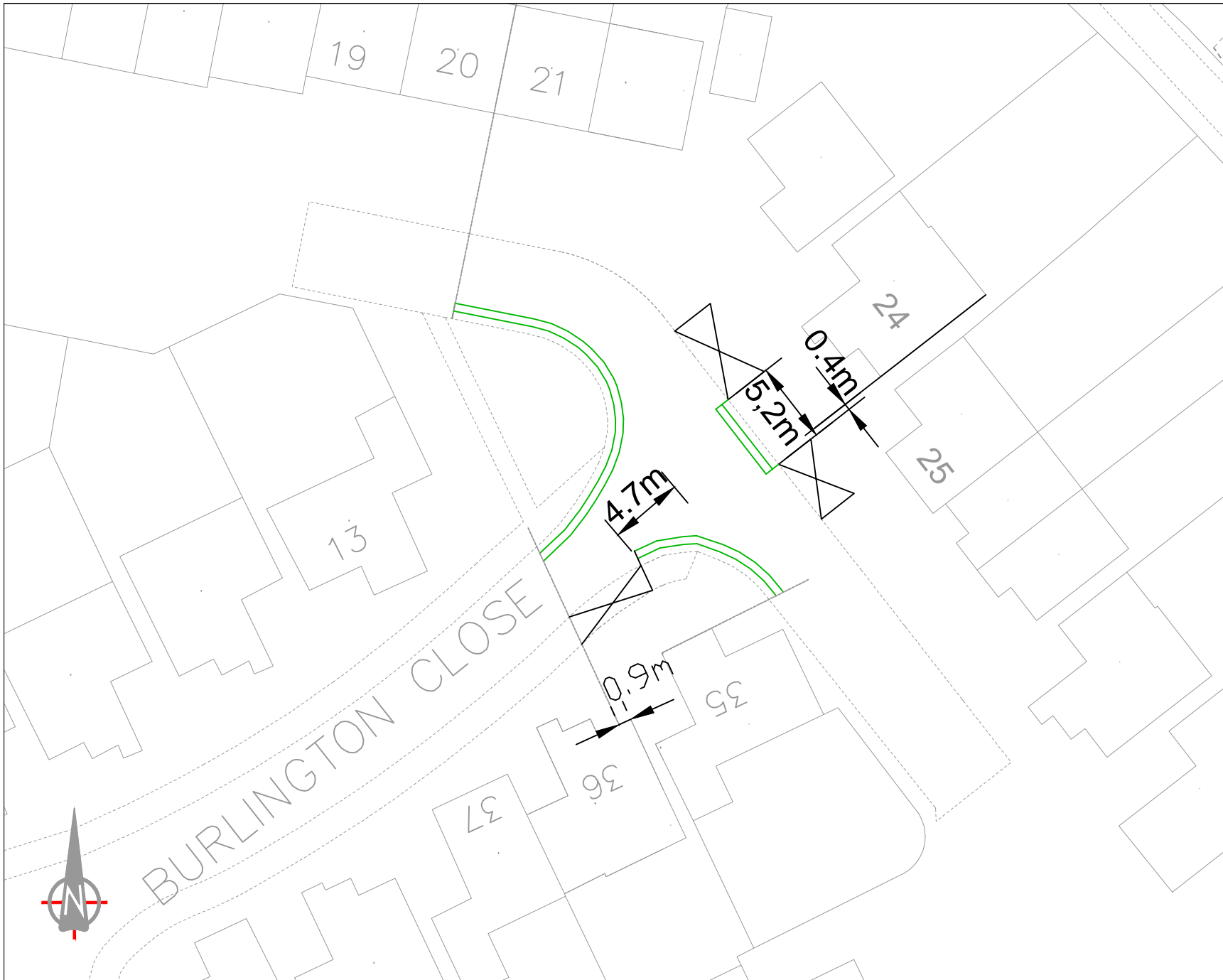
**Project**  
 ROAD SAFETY PROGRAMME


**Description**  
 Columbia Avenue, Ruislip

<b>Scale</b> N.T.S	<b>Drawn</b> CH 05/17	<b>Checked</b>
<b>Paper Size</b> A4	<b>Drawing No.</b> RSPD1	<b>Rev.</b> A

ITEM 6





Key  
 D.Y.L.T. PROPOSED DOUBLE YELLOW LINE & TERMINAL

This map is based upon Ordnance Survey material with the permission of Ordnance Survey on behalf of the Controller of Her Majesty's Stationery Office © Crown copyright. Unauthorised reproduction infringes Crown copyright and may lead to prosecution or civil proceedings.  
 London Borough of Hillingdon 100019283 2017



Project  
 Road Safety Programme

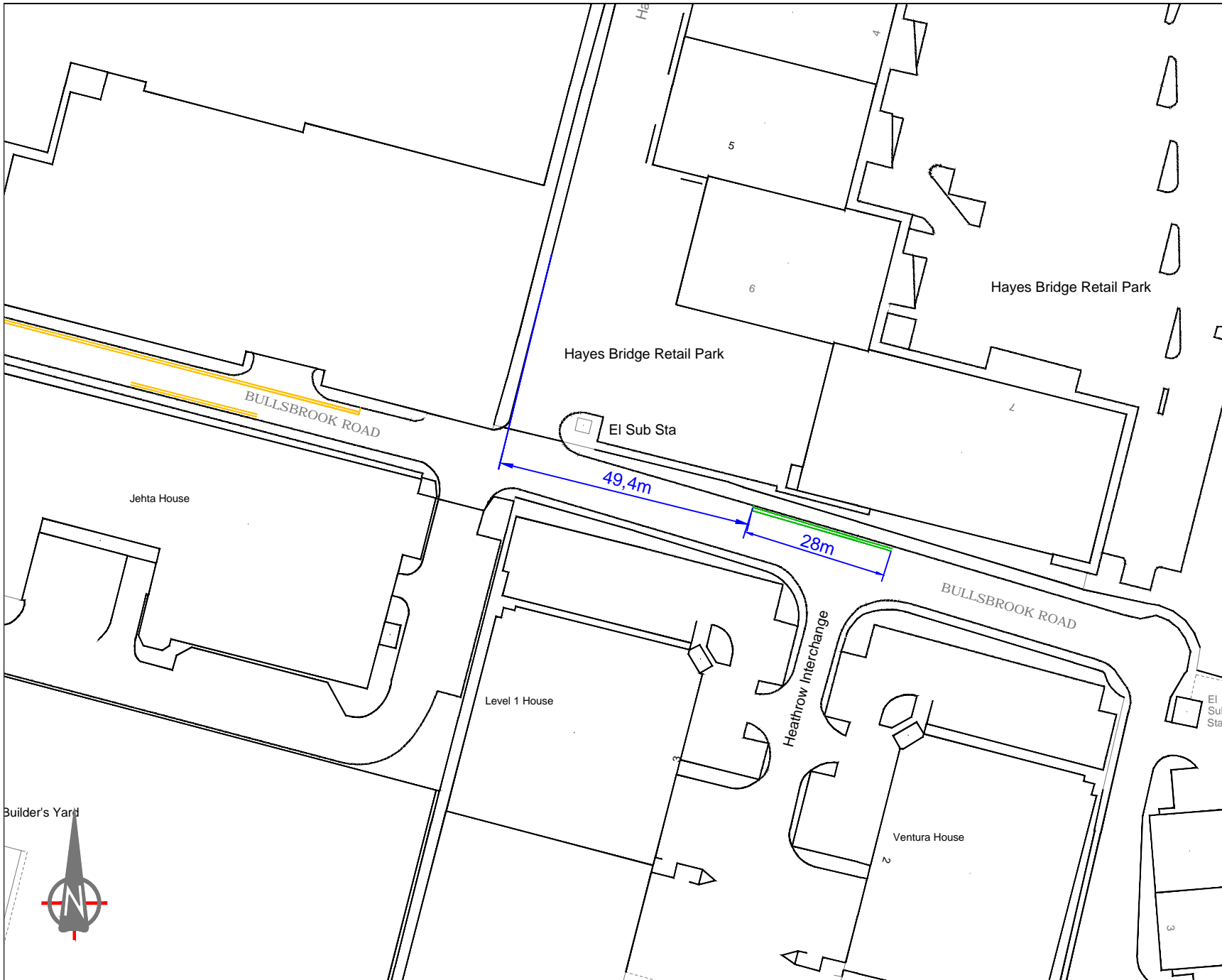
Description  
 Burlington Close, Pinner

Scale	Drawn	(Initialed/Date)	Checked	(Initialed/Date)
N.T.S	CH	07/17		



Project No.	Drawing No.	Rev.
A4		

ITEM 8





Notes:

-  DYL PROPOSED DOUBLE YELLOW LINE & TERMINAL
-  DYL EXISTING DOUBLE YELLOW LINE & TERMINAL

This map is based upon Ordnance Survey material with the permission of Ordnance Survey on behalf of the Controller of Her Majesty's Stationery Office © Crown copyright. Unauthorised reproduction infringes Crown copyright and may lead to prosecution or civil proceedings.  
London Borough of Hillingdon 100019283 2017



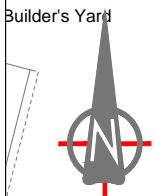
**HILLINGDON**  
LONDON

Project  
**Road Safety Programme**

Description  
**Bullsbrook Road, Hayes**

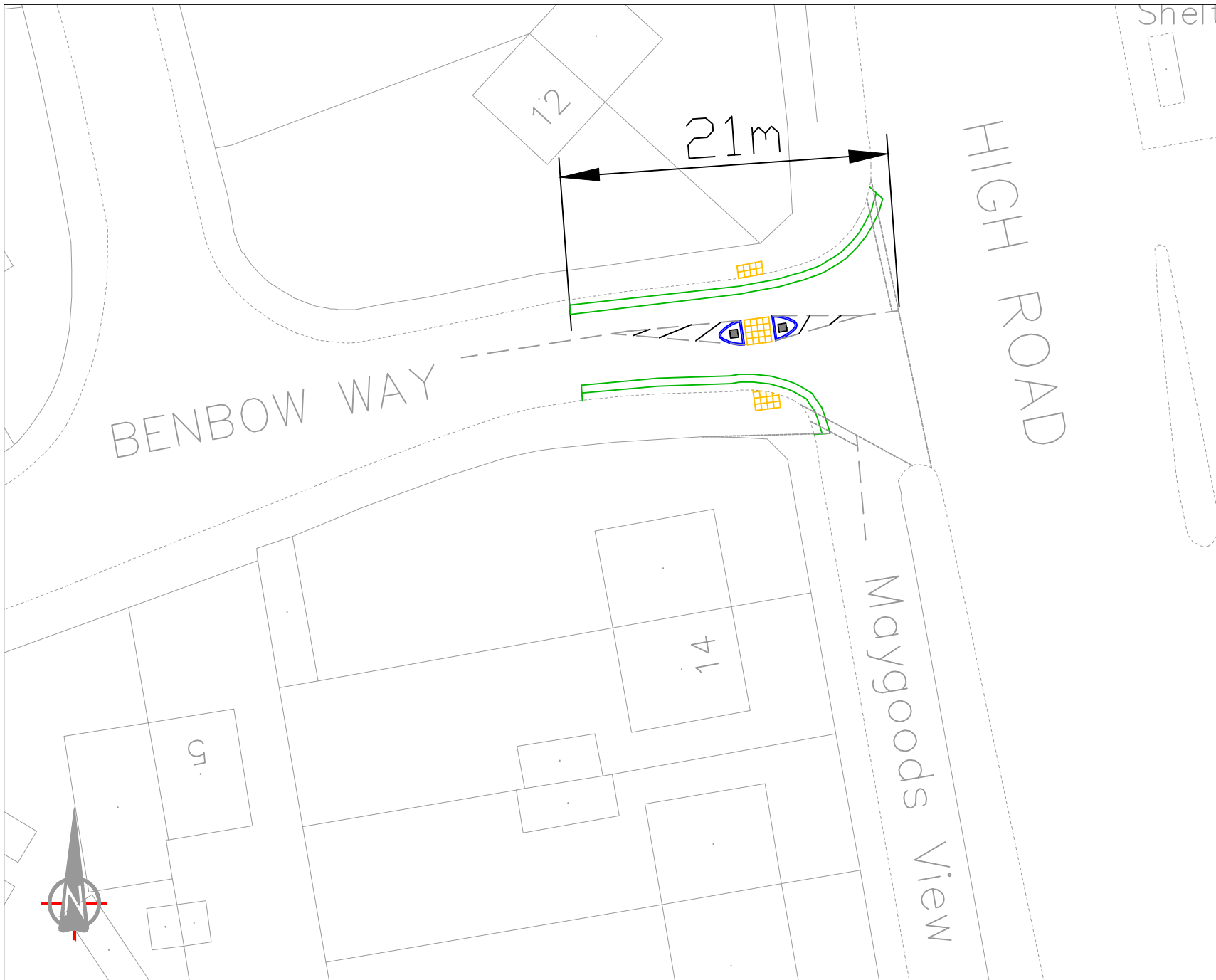
Scale	Draw	(Initials/Date)	Checked	(Initials/Date)
N.T.S	CH	05/17		

Project No.	Drawing No.	Rev.




ITEM 5





Notes:

 DYL  
 PROPOSED DOUBLE YELLOW LINE & TERMINAL

This map is based upon Ordnance Survey material with the permission of Ordnance Survey on behalf of the Controller of Her Majesty's Stationary Office © Crown copyright. Unauthorised reproduction infringes Crown copyright and may lead to prosecution or civil proceedings. London Borough of Hillingdon 100019283 2017



Project

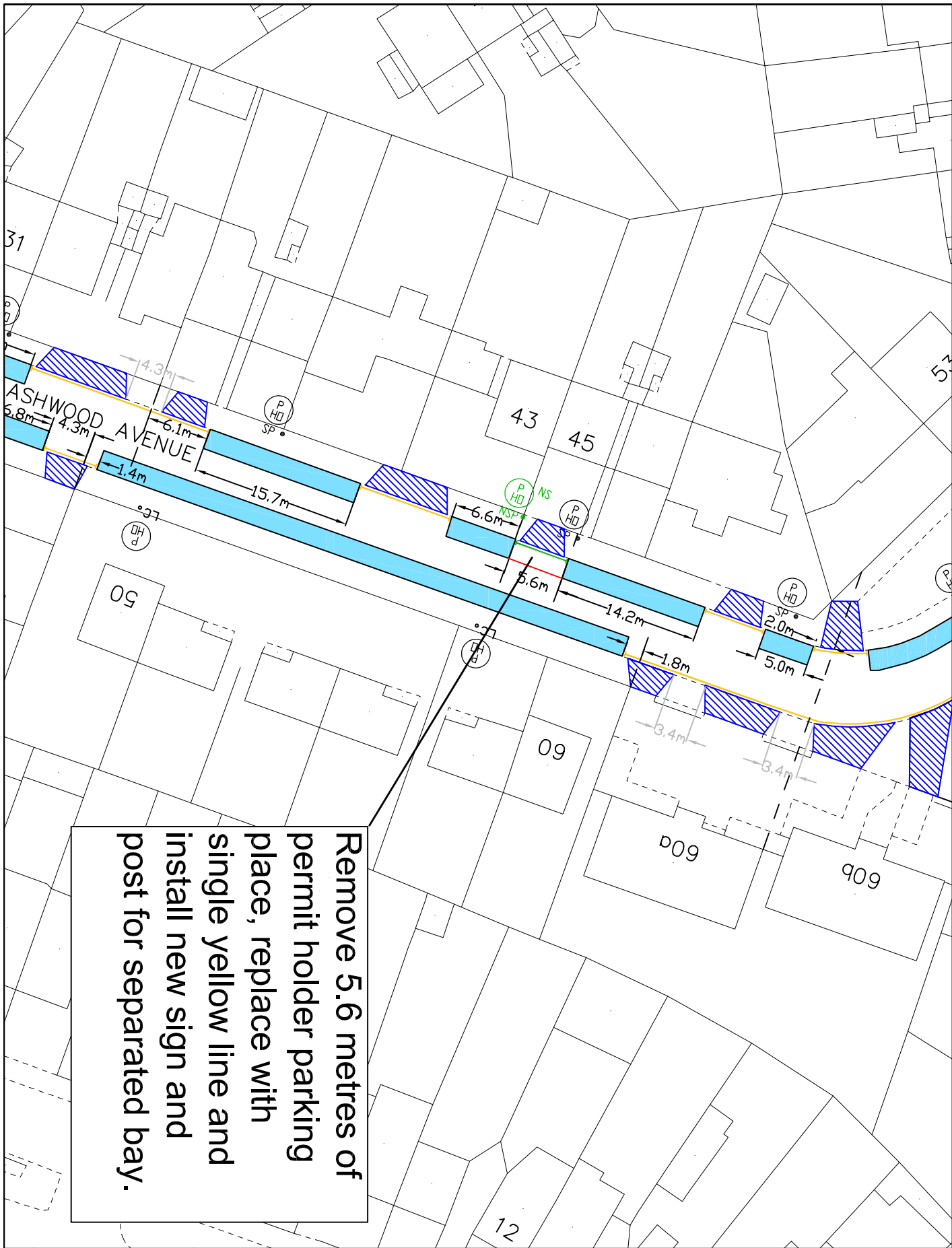
Road Safety Programme

Description

Benbow Way, Cowley

Scale	Drawn	(Initials/Date)	Checked	(Initials/Date)
N.T.S	CH	05/17		
Project No.	Drawing No.	Rev.		
A4	RSPD1			

ITEM 3



Remove 5.6 metres of permit holder parking place, replace with single yellow line and install new sign and post for separated bay.

- KEY**
- EXISTING YELLOW LINE
  - BURN OFF ROAD MARKING
  - PROPOSED SINGLE YELLOW LINE
  - PERMIT HOLDER ONLY BAY
  - CROSSOVER
  - SP SIGNPOST
  - NSP NEW SIGNPOST
  - O.L.C. LAMP COLUMN
  - PERMIT HOLDER SIGN

This map is based upon Ordnance Survey material with the permission of Ordnance Survey on behalf of the Controller of Her Majesty's Stationery Office. Ordnance Survey copyright and any other copyright or other proceedings or London Borough of Hillingdon 100019283 ©2017



**TRANSPORT & PROJECTS**  
 RESIDENTS SERVICES DIRECTORATE  
 Civic Centre, 44/05, Main Street, Uxbridge, UB8 3UH  
 Tel No. 01895 27100/01895 28070

**Project**  
 45 Ashwood Avenue, Uxbridge

**Description**  
 New vehicle crossing

**Scale**  
 1:500 (a4) Form: (Title/Date)  
 KU 03/08/17





- Existing Road Markings
- Existing Bus Shelter
- ↑ Existing Bus Stop Flag
- Existing Kerb
- Proposed parking space markings
- Proposed Yellow Lines
- ✗ Road Markings to be Removed
- Proposed Bus Cage Markings
- Proposed Footway Resurfacing
- Raise Kerb to Achieve 140 mm Kerb upstand
- ⊙ B Proposed Bin
- ⊙ B Existing Bin
- ↑ Proposed Bus Stop Flag
- ▨ Proposed Footway Construction
- ▨ Proposed Carriageway Construction
- DK Proposed Dropped Kerb
- BT Relocate existing BT pole
- Refresh existing road markings
- LC Existing Lighting Column
- LC Proposed Lighting Column
- B Existing Bollard
- Proposed buff tactile paving

Rev	Description	Chkd	Appd	Date

This map is based upon Ordnance Survey Survey material with the permission of Ordnance Survey on behalf of the Controller of Her Majesty's Stationary Office. Crown copyright. Unauthorised reproduction infringes Crown copyright and may lead to prosecution or civil proceedings.  
 © London Borough of Hillingdon 100019283 2009



Project  
**Bus Stop Accessibility Route H98**

Description  
**Bus Stop 3124**

Scale	Designed	Drawn	Date
1:500	AC	AC	Apr 17

Project No.	Drawing No.	Rev.
E/A3 2691	H98-7	

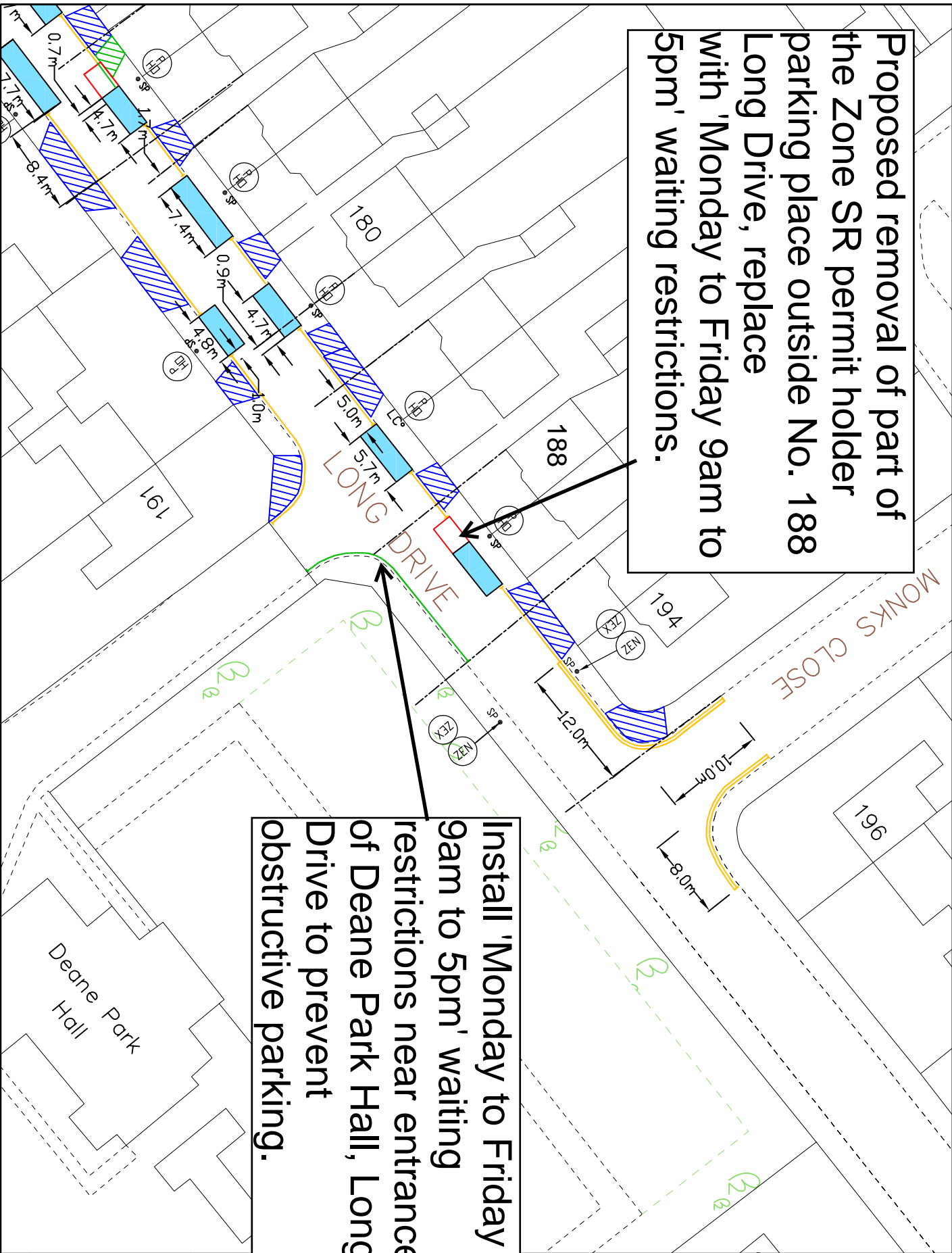
SC: 1:1000

SC: 1:500



Proposed removal of part of the Zone SR permit holder parking place outside No. 188 Long Drive, replace with 'Monday to Friday 9am to 5pm' waiting restrictions.

Install 'Monday to Friday 9am to 5pm' waiting restrictions near entrance of Deane Park Hall, Long Drive to prevent obstructive parking.



- KEY**
- EXISTING YELLOW LINE
  - BURN OFF ROAD MARKING
  - PROPOSED SINGLE YELLOW LINE
  - PERMIT HOLDER ONLY BAY
  - CROSSOVER
  - SIGNPOST
  - LAMP COLUMN
  - PERMIT HOLDER SIGN
  - ZONE ENTRY SIGN
  - ZONE EXIT SIGN



**TRANSPORT & PROJECTS**  
RESIDENTS SERVICES DIRECTORATE  
Civic Centre 4th/5th, Main Street, Uxbridge, UB8 3UH  
Tel: No. 01895 271000/01895 250070

**188 Long Drive**  
**South Ruislip**

**Dropped kerb**  
**amendment & SYLS**

Scale: **1:500 (a4)** From: **KU 27/07/17**

Plan to be used only for Guidance Survey with the permission of Ordnance Survey on behalf of the Controller of Her Majesty's Stationery Office. Copyright in the map data used in this plan may be held by Ordnance Survey or its licensors. © 2017