

LONDON BOROUGH OF HILLINGDON
THE HILLINGDON (WAITING AND LOADING RESTRICTION)
(CONSOLIDATION) ORDER 1994 (AMENDMENT) ORDER 2017
THE HILLINGDON (ON-STREET PARKING PLACES)(RUISLIP)
(RESIDENTS ZONE R2) (AMENDMENT) ORDER 2017
THE HILLINGDON (HEATHROW)(ZONE H1)(ON-STREET PARKING PLACES)
(CONSOLIDATION) (AMENDMENT) ORDER 2017
THE HILLINGDON (PROHIBITION OF STOPPING OUTSIDE SCHOOLS)
TRAFFIC ORDER 2014 (AMENDMENT) ORDER 2017
THE HILLINGDON (ON STREET PARKING PLACES) (NORTHWOOD)
(RESIDENTS) ZONE N ORDER 2015 (AMENDMENT) ORDER 2017
THE HILLINGDON (FREE PARKING PLACES) (DISABLED PERSONS)
TRAFFIC ORDER 2015 (AMENDMENT) ORDER 2017

Hillingdon Council gives notice that it proposes to make these Orders which will:

1. Impose 'at any time' waiting restrictions in sections of road as set out in the Schedule to this notice.

2. Extend the Ruislip Parking Management Scheme to include Nos. 1 to 9 (odds) Bury Street, introducing a Zone R2 parking place and a short extension of the double yellow lines across the shared dropped kerb leading to Nos. 15 to 19 Bury Street.

3. Establish permit parking places (operational between '9.00am and 5.00pm Monday to Friday') in which a vehicle may be left during the permitted hours if it displays a valid H1 permit in Harmondsworth Lane (part), Holloway Lane (part), Monks Way and Priory Way, West Drayton.

4. Impose waiting restrictions in Harmondsworth Lane (part), Holloway Lane (part), Monks Way and Priory Way, West Drayton operational between '9.00am and 5.00pm Monday to Friday' with sections of 'at any time' waiting restrictions to prevent obstructive parking.

5. Impose waiting restrictions operational '10am to 11am and 2pm to 3pm Monday to Friday' along both sides of North View, Eastcote between the junction of Ivy Close and the Borough boundary with the London Borough of Harrow (expect where there are existing and proposed double yellow lines).

6. Remove 10 metres of double yellow line in Elmlea Drive, Hayes along the southeast side of the road behind Hayes Cottage Care Centre.

7. Extend the existing no stopping School Keep Clear markings operational 'Monday to Friday 8am to 10am and 2.30pm to 4.30pm' at the following locations:

- i) At the northern end of Gordon Road, Yiewsley
- ii) Opposite Nos. 110 to 116 Pole Hill Road, Hillingdon

8. Install additional residents' Zone N permit holder places spaces at the following locations in Cygnet Close, Northwood:

- i) Outside No. 23 Cygnet Close (existing bay to be extended by 5.5 metres southwards).
- ii) The parking area fronting No. 20 Cygnet Close.

9. Install Blue Badge holder disabled parking bays at the following locations:

- i) Outside Nos. 55 / 57 Apple Tree Avenue, West Drayton
- ii) Outside No. 24 Drayton Gardens, West Drayton (on the footway)
- iii) Within lay-by on Freemans Lane fronting Nos. 7 - 18 Park Side, Barra Hall Circus, Hayes
- iv) Outside No. 37 Cranmer Road, Hayes

RESIDENTS PERMITS - £0 - 1st vehicle, all subsequent - £40 per annum

VISITORS VOUCHERS First book of 10 per household per annum- free. £5 - per book of 10 thereafter.

Copies of the notice of proposals, proposed Orders together with full details, plans and the Council's statement of reasons for the proposals can be seen at Botwell Green, Eastcote, Hayes End, Northwood, Oak Farm, Ruislip, West Drayton and Yiewsley libraries and by appointment at, Civic Centre, Uxbridge during normal office hours until 31st May 2017. Further information can be obtained by telephoning Residents Services on 01895 277006. If you wish to comment on, or object to the proposals please write by 31st May 2017, stating grounds for objection and your home address to Transport & Projects, Residents Services, Civic Centre, Uxbridge, Middlesex UB8 1UW quoting reference 4W/06/10/5/17.

Dated this the 10th day of May 2017.

JEAN PALMER,

Deputy Chief Executive & Corporate Director of Residents Services.

SCHEDULE
PROPOSED 'AT ANY TIME' WAITING RESTRICTIONS

HEWENS ROAD, HILLINGDON - Across the shared dropped kerb adjacent to No. 1 Hewens Road.

THE GREEN, WEST DRAYTON - Both sides of the southwestern most junction of The Green, West Drayton, opposite No. 34 and The Old Cottage.

BOUNDARY ROAD, EASTCOTE - At the junction with North View

NORTH VIEW, EASTCOTE - At the junction with Boundary Road

POLE HILL ROAD, HILLINGDON - Both sides of the road on the corner outside and adjacent to Nos. 110 to 116 Pole Hill Road.

DEANE CROFT ROAD, EASTCOTE - At the junction with Rushdene Road.

RUSHDENE ROAD, EASTCOTE

i) At the junction with The Chase.

ii) At the junction with Deane Croft Road.

THE CHASE, EASTCOTE - At the junction with Rushdene Road.

STATEMENT OF REASONS

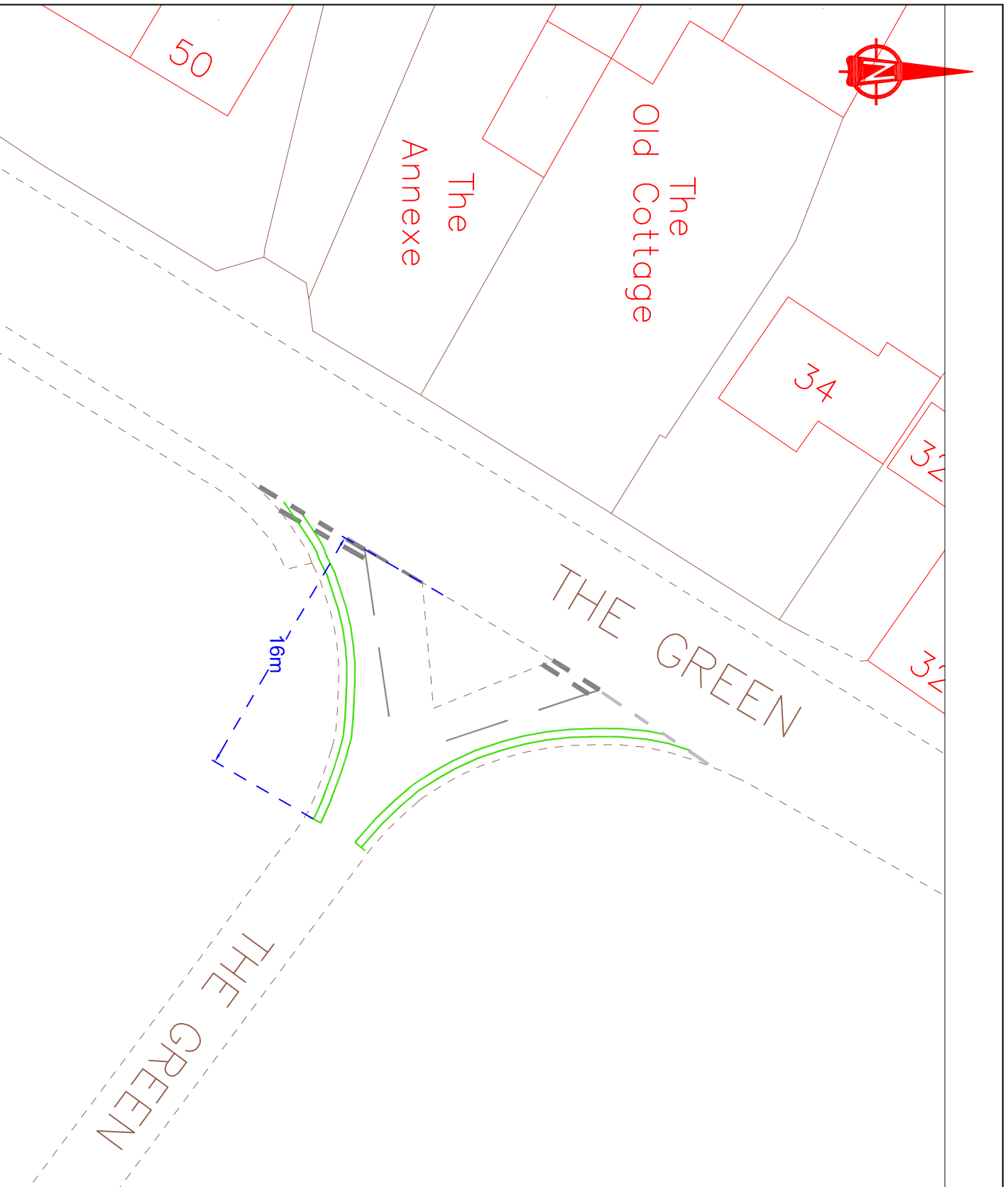
The proposed waiting restrictions and extension of school keep clear markings are intended to remove obstructive parking to improve road safety and promote the free flow of traffic.

The proposed disabled parking bays are intended to benefit disabled people by providing parking bays for the sole use of "blue badge" holders.


The proposed parking amendments in Cygnet Close are intended to benefit residents by increasing the number of residents' permit holder spaces.

The proposed removal of waiting restrictions in part of Elmlea Drive are intended to increase the amount of parking available without compromising road safety.

The proposed extensions to the Heathrow and Ruislip Parking Management Schemes will provide parking for residents, stop non-residential parking and improve road safety.



KEY

-  Proposed 'at any time' waiting restrictions (double yellow lines)

This map is based upon Ordnance Survey data and is not a substitute for a professional survey. It is the responsibility of the user to ensure that the information is accurate and up to date. © Crown copyright. Unauthorised reproduction infringes Crown copyright and may lead to prosecution or civil proceedings.

London Borough of Hillingdon 100019293 2016

HILLINGDON
LONDON



Project
The Green,
West Drayton

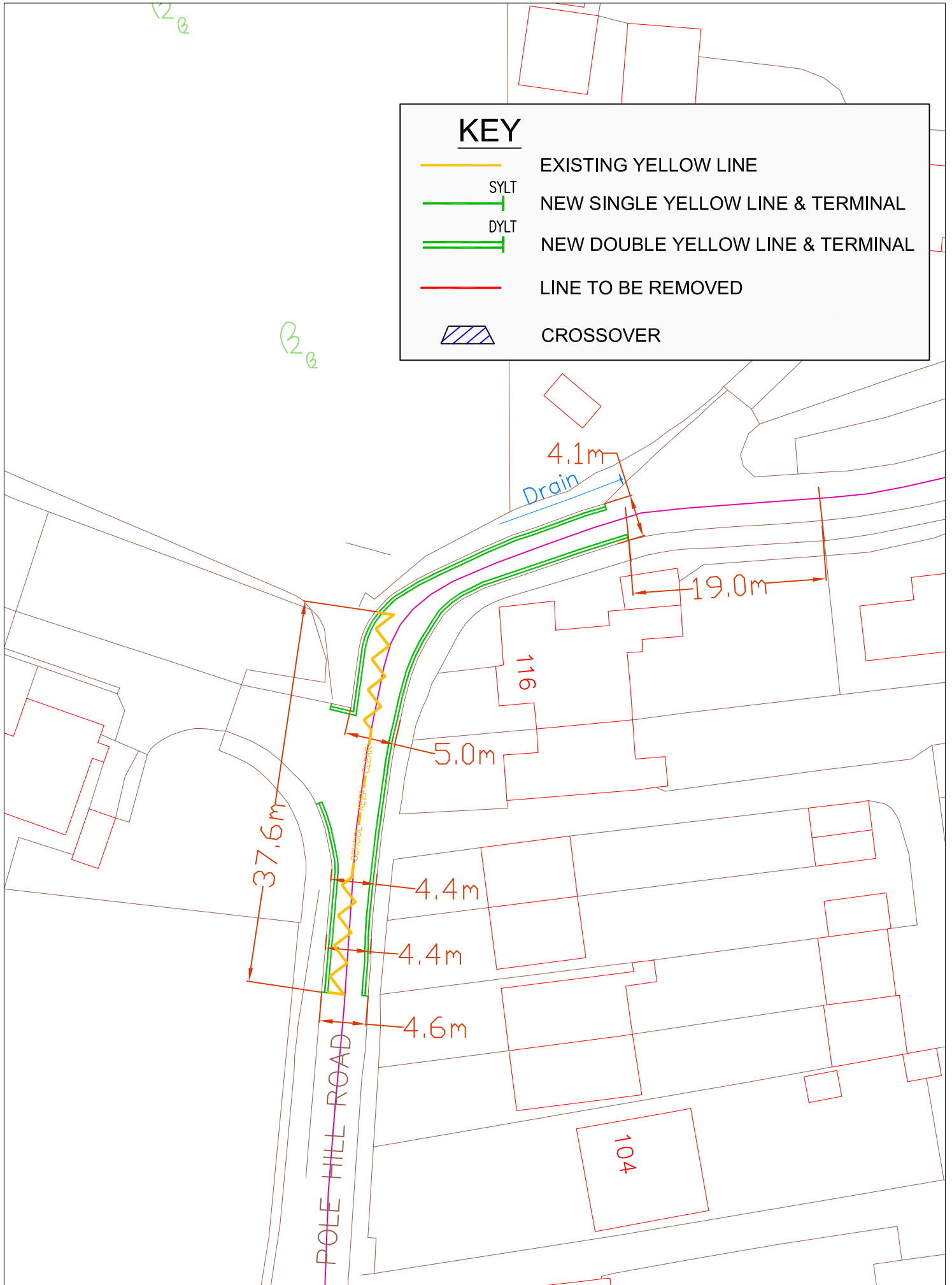
Description
PROPOSED 'AT ANY TIME' WAITING
RESTRICTIONS

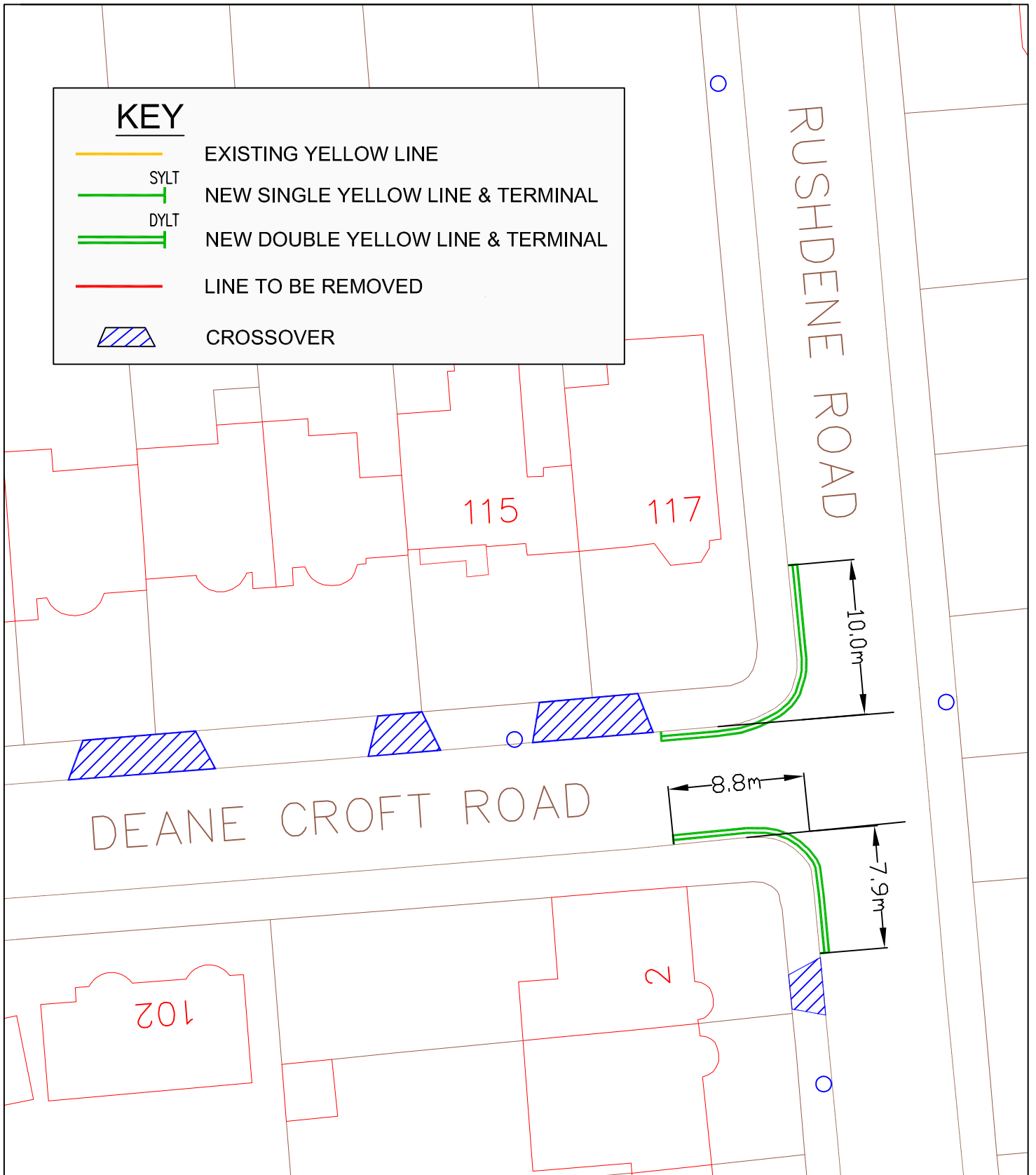
Scale NTS
Drawn CF
(Initials/Date) 10/16

Checked (Initials/Date)
Project No. **Drawing No.** **Rev.**

Pole Hill Road, Hayes Proposals

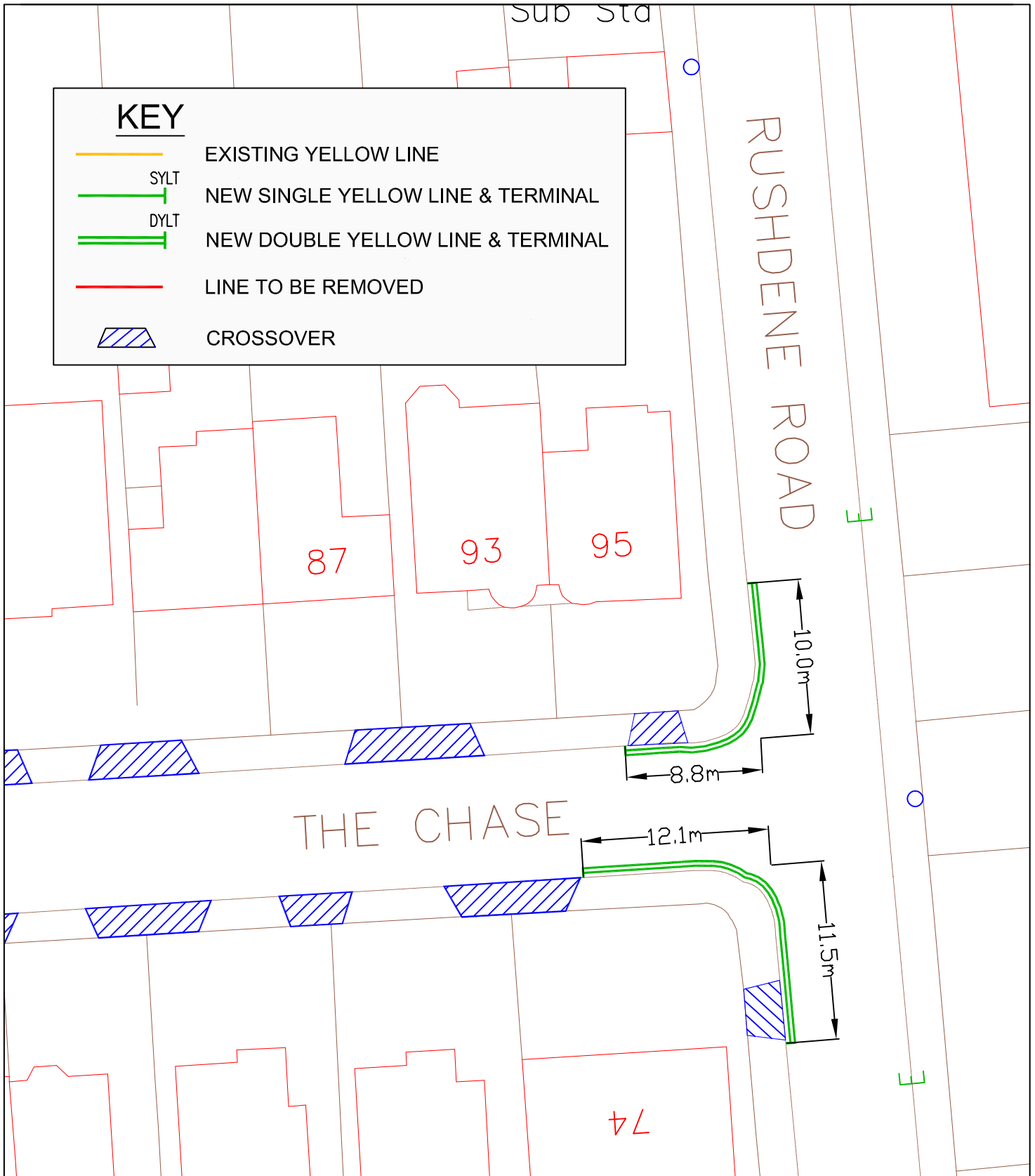
Items 2 & 8





**Junction of Rushdene Road/Deane Croft Road
Eastcote**

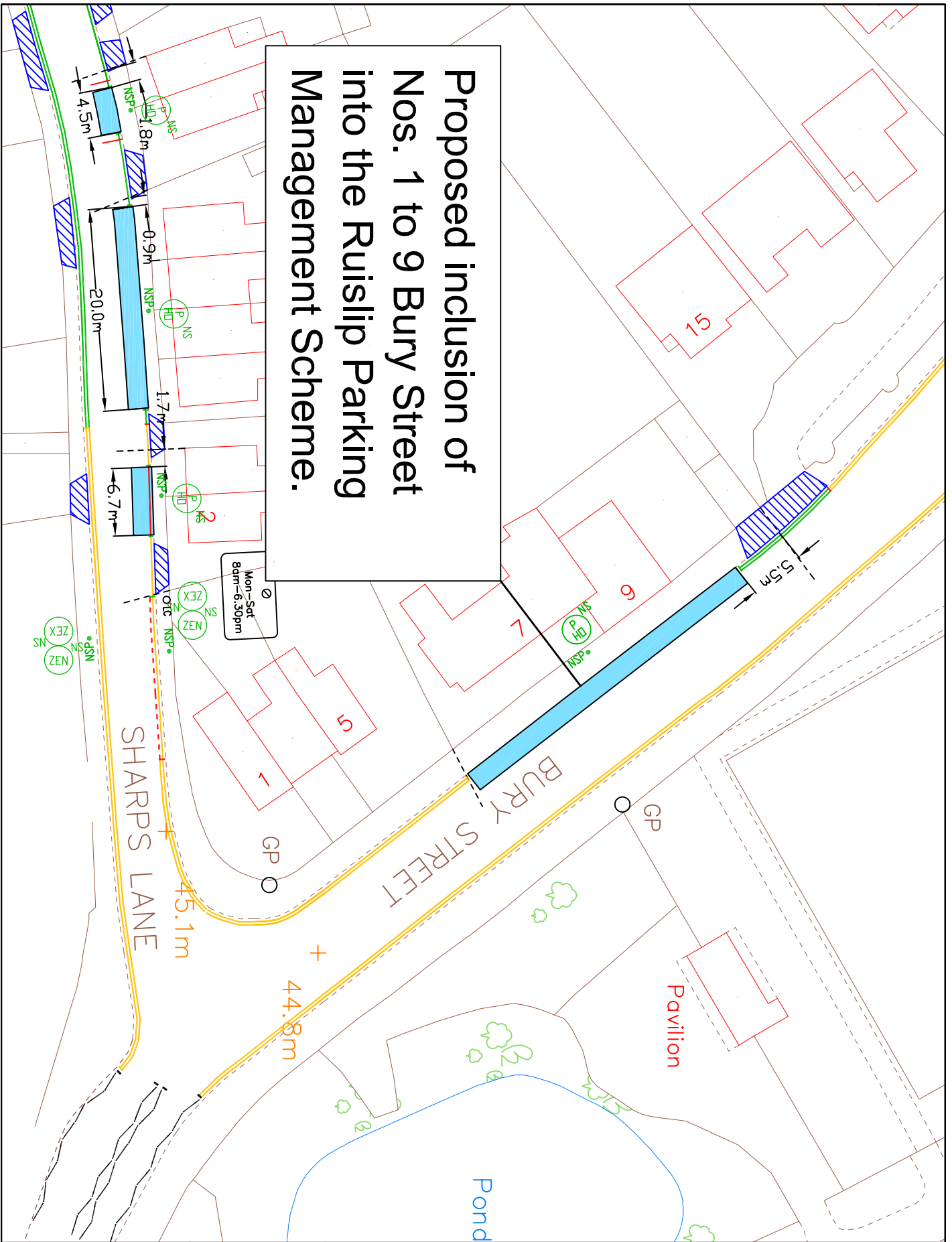
Proposed double yellow lines



Junction of Rushdene Road/The Chase Eastcote

Proposed double yellow lines

Proposed inclusion of Nos. 1 to 9 Bury Street into the Ruislip Parking Management Scheme.



KEY	
	EXISTING YELLOW LINE
	BURN OFF ROAD MARKING
	PROPOSED SINGLE YELLOW LINE
	PROPOSED DOUBLE YELLOW LINE
	PERMIT HOLDER ONLY BAY
	CROSSOVER
	SP SIGNPOST
	NSP NEW SIGNPOST
	OLC LAMP COLUMN
	PH PERMIT HOLDER SIGN
	ZEN ZONE ENTRY SIGN
	ZEX ZONE EXIT SIGN

This map is based upon Ordnance Survey material with the permission of Ordnance Survey on behalf of the Controller of Her Majesty's Stationery Office. All rights reserved. No part of this publication may be reproduced, stored in a retrieval system, or transmitted in any form or by any means, electronic, mechanical, photocopying, recording, or by any information storage or retrieval system, without the prior written permission of the Controller of Her Majesty's Stationery Office. ©2017 London Borough of Hillingdon 100019283

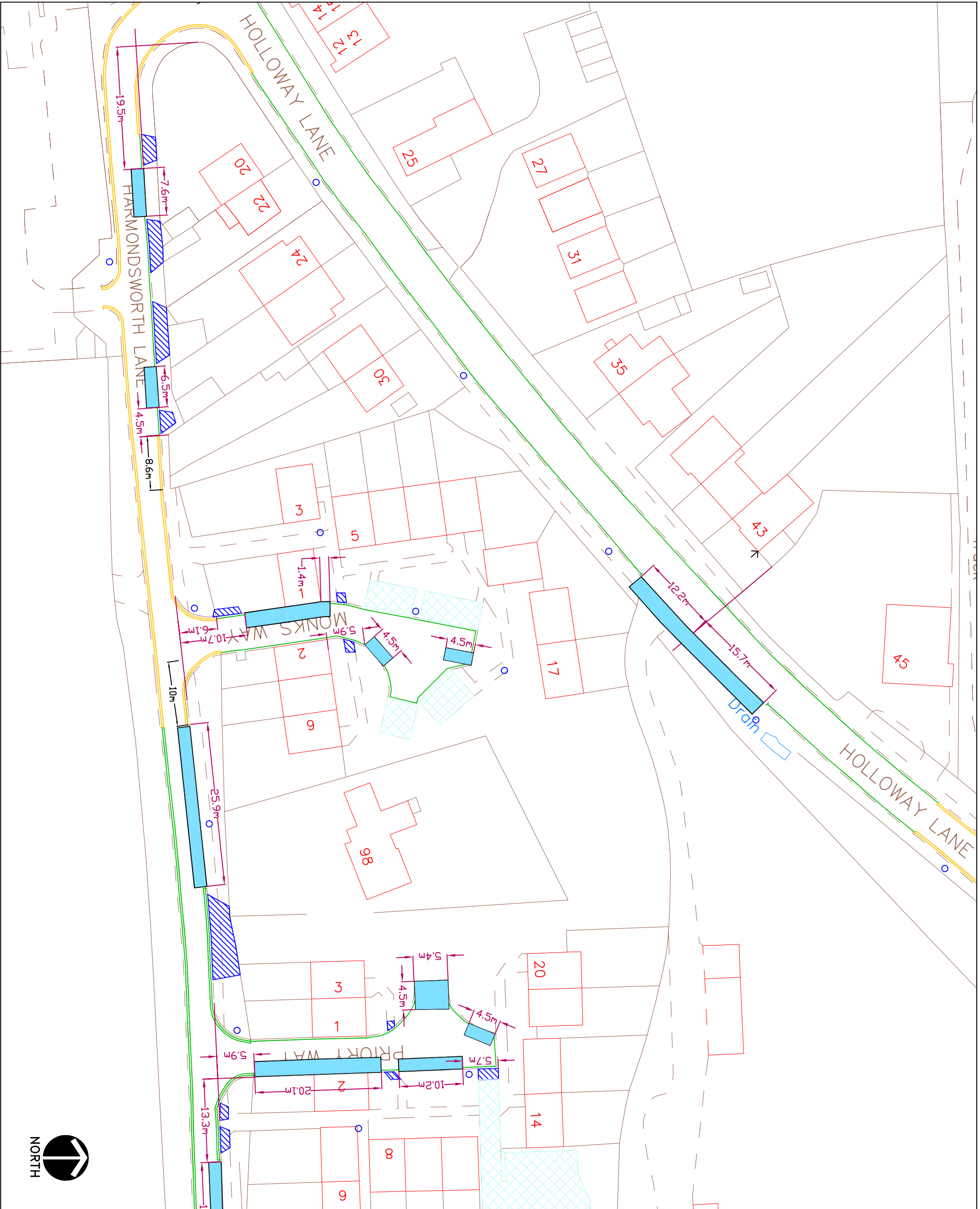


TRANSPORT & PROJECTS
RESIDENTS SERVICES DIRECTORATE
 Civic Centre 4th Fl, Main Street, Uxbridge, UB8 3UH
 Tel No: 01895 27100/01895 28070

Bury Street, Ruislip

Possible inclusion into Ruislip PMS

Scale: **1:500 (a4)**



- KEY**
- EXISTING YELLOW LINE
 - NEW SINGLE YELLOW LINE & TERMINAL
 - NEW DOUBLE YELLOW LINE & TERMINAL
 - PAY AND DISPLAY AND PERMIT HOLDERS
 - PERMIT HOLDER ONLY BAY
 - PAY & DISPLAY BAY
 - BUSINESS, PERMIT HOLDER ONLY BAY
 - LOADING BAY
 - DISABLED BAY
 - MOTORCYCLE BAY
 - CROSSOVER
 - PERMIT HOLDER ONLY SIGN
 - PERMIT OR TICKET HOLDER
 - PAY AT METER - DISPLAY TICKET SIGN
 - PAY HERE - DISPLAY TICKET SIGN
 - BUSINESS PERMIT HOLDER SIGN
 - DISABLED PARKING BAY SIGN
 - MOTORCYCLES ONLY BAY SIGN
 - ZONE ENTRY SIGN
 - ZONE EXIT SIGN
 - PARKING PLACES ARE DISTANCED 10m FROM CORNERS UNLESS OTHERWISE STATED
 - PARKING BAYS ARE 2m WIDE UNLESS NOTED
 - EXTENT OF PRIVATE ROADS

This map is based upon Ordnance Survey material with the permission of Ordnance Survey on behalf of the Controller of Her Majesty's Stationery Office. Crown copyright. Unauthorised reproduction infringes Crown copyright and may lead to prosecution or civil proceedings.

London Borough of Hillingdon 100019283 ©2011

HILLINGDON
 TRANSPORT & PROJECTS
 PLANNING, ENVIRONMENT, EDUCATION AND
 AND COMMUNITY SERVICES DIRECTORATE
 CIVIC CENTRE 4W/05, HIGH STREET, UXBRODE, URB 11W
 Tel No. 01895 277008/01895 290876

Project
 Heathrow Parking Management
 Scheme Extension (Harmondsworth)

Description
**Harmondsworth Lane,
 Holloway Lane, Monks Way
 and Priory Way (first draft)**

Scale	Designed	Drawn	Date
			JAN'17

Project No.	Drawing No.	Rev.
	1	



KEY

- EXISTING YELLOW LINE
- NEW SINGLE YELLOW LINE & TERMINAL
- NEW DOUBLE YELLOW LINE & TERMINAL
- PAY AND DISPLAY AND PERMIT HOLDERS
- PERMIT HOLDER ONLY BAY
- PAY & DISPLAY BAY
- BUSINESS, PERMIT HOLDER ONLY BAY
- LOADING BAY
- DISABLED BAY
- MOTORCYCLE BAY
- CROSSOVER
- PERMIT HOLDER ONLY SIGN
- PERMIT OR TICKET HOLDER
- PAY AT METER - DISPLAY TICKET SIGN
- PAY HERE - DISPLAY TICKET SIGN
- BUSINESS PERMIT HOLDER SIGN
- DISABLED PARKING BAY SIGN
- LOADING ONLY BAY SIGN
- MOTORCYCLES ONLY BAY SIGN
- ZONE ENTRY SIGN
- ZONE EXIT SIGN
- PARKING PLACES ARE DISTANCED 10m FROM CORNERS UNLESS OTHERWISE STATED
- PARKING BAYS ARE 2m WIDE UNLESS NOTED
- EXTENT OF PRIVATE ROADS

This map is based upon Ordnance Survey material with the permission of Ordnance Survey on behalf of the Controller of Her Majesty's Stationery Office © Crown copyright. Unauthorised reproduction infringes Crown copyright and may lead to prosecution or civil proceedings.

London Borough of Hillingdon 100019283 ©2011

HILLINGDON
LONDON

TRANSPORT & PROJECTS
PLANNING, ENVIRONMENT, EDUCATION AND
COMMUNITY SERVICES DIRECTORATE
Civic Centre 4th/5th, High Street, Uxbridge, UB8 3JW
Tel No. 01895 277008/01895 250676

Project
**Heathrow Parking Management
Scheme Extension (Harmondsworth)**

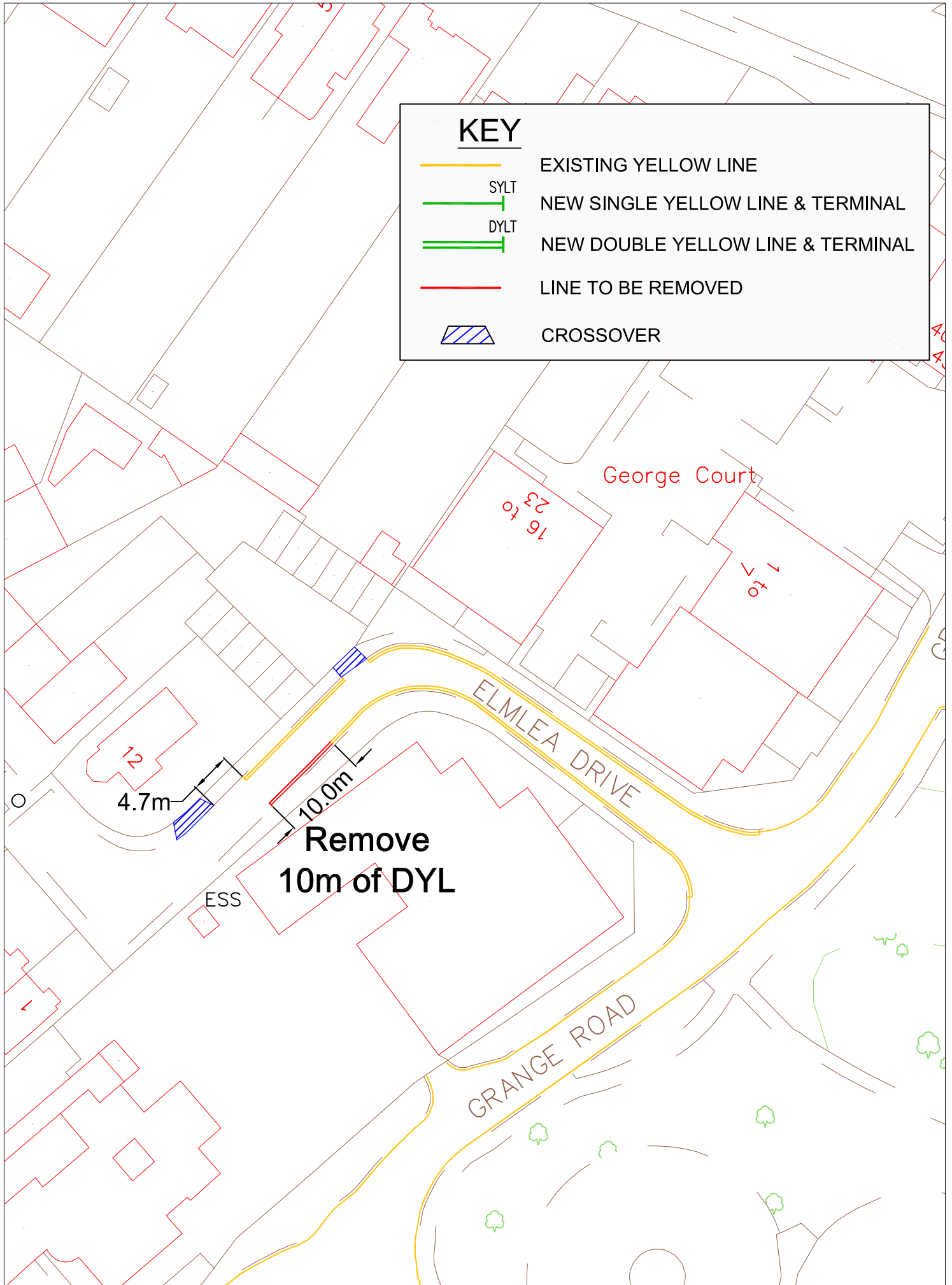
Description
**Harmondsworth Lane,
Holloway Lane, Monks Way
and Priory Way (first draft)**

Scale	Designed	Drawn	Date
			JAN'17
Project No.	Drawing No.	Rev.	
	2		



Elmlea Drive, Hayes Proposals

Item 6

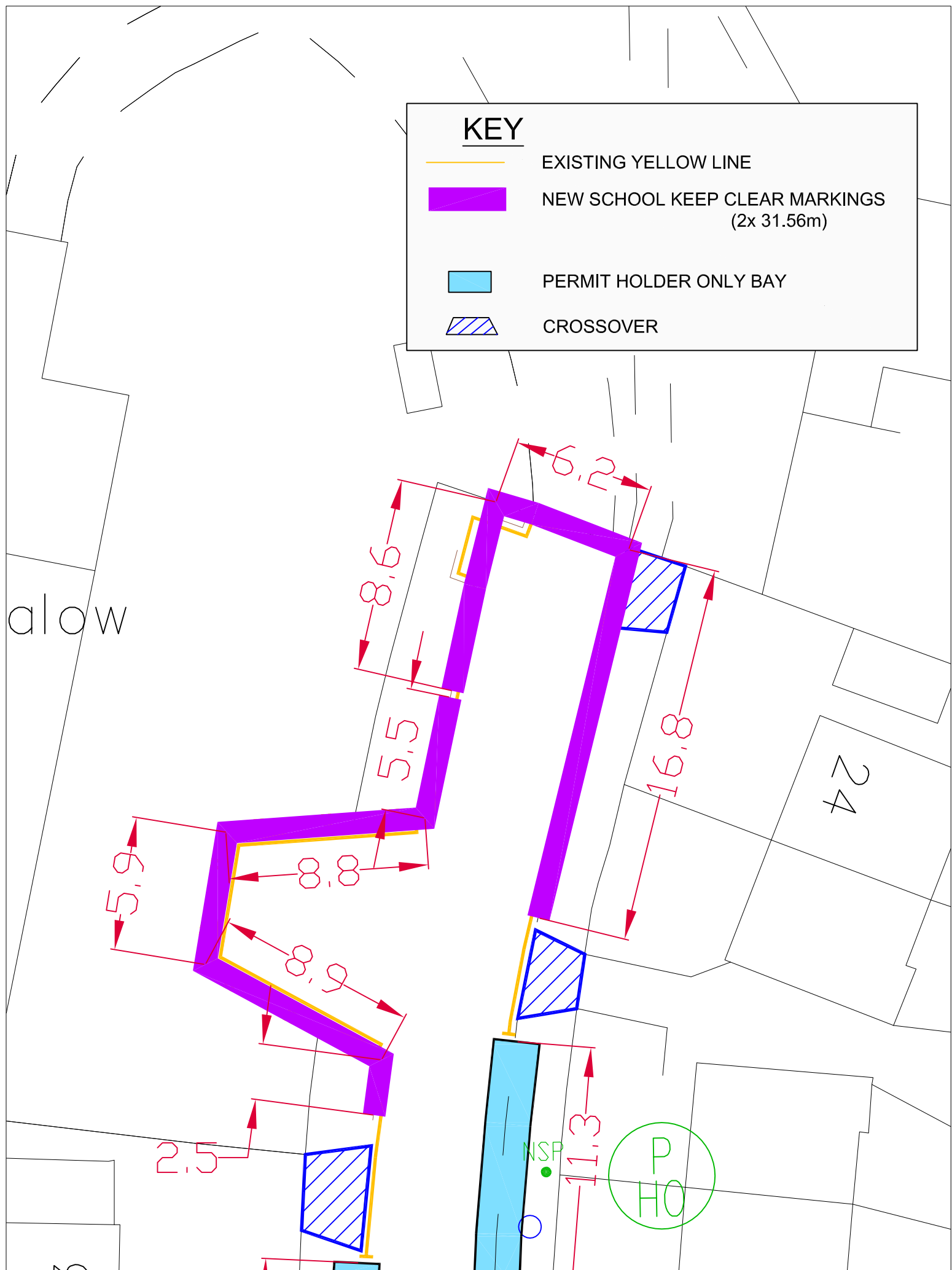


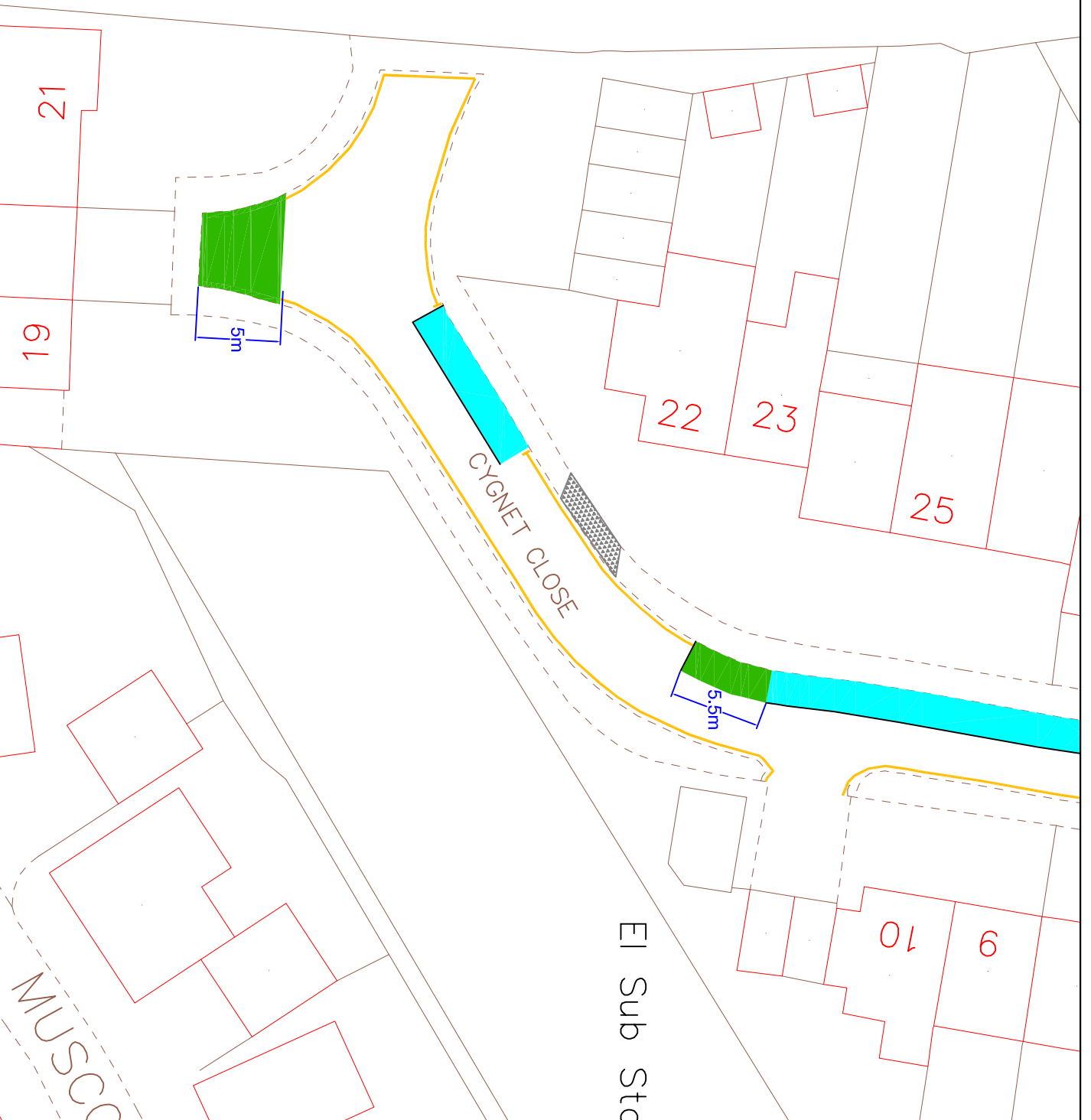
Proposed School Keep Clear Markings Gordon Road, Yiewsley

Item 7


KEY

- EXISTING YELLOW LINE
- NEW SCHOOL KEEP CLEAR MARKINGS (2x 31.56m)
- PERMIT HOLDER ONLY BAY
- CROSSOVER





KEY

 Proposed permit holder parking space

This map is based upon Ordnance Survey data. It is provided on behalf of the Controller of Her Majesty's Stationery Office © Crown copyright. Unauthorised reproduction infringes Crown copyright and may lead to prosecution or other legal action. London Borough of Hillingdon 100019283 2017



HILLINGDON
 LONDON

Project
 Cygnet Close,
 Northwood

Description
 PROPOSED PERMIT HOLDER
 PARKING SPACES

Scale	Drawn	Checked
NTS	CF	CF
Project No.	Drawing No.	Rev.