

LONDON BOROUGH OF HILLINGDON  
 THE HILLINGDON (WAITING AND LOADING RESTRICTION)  
 (CONSOLIDATION) ORDER 1994 (AMENDMENT) ORDER 2017  
 THE HILLINGDON (ON STREET PARKING PLACES) (SOUTH RUISLIP) (RESIDENTS)  
 ZONES SR & SR2 ORDER (AMENDMENT) 2017  
 THE HILLINGDON (UXBRIDGE SOUTH) (ZONE U4)  
 (ON STREET PARKING PLACES) ORDER 2014 (AMENDMENT) ORDER 2017  
 THE HILLINGDON (FREE PARKING PLACES) (DISABLED PERSONS)  
 TRAFFIC ORDER 2015 (AMENDMENT) ORDER 2017  
 THE HILLINGDON (ON STREET PARKING PLACES) (HAYES END)  
 (RESIDENTS) ZONE HE ORDER (AMENDMENT) 2017  
 THE HILLINGDON (UXBRIDGE SOUTH) (ZONE U6) (ON STREET PARKING PLACES)  
 ORDER 2007 (AMENDMENT) ORDER 2017  
 THE HILLINGDON (ON STREET PARKING PLACES)  
 (WESTBOURNE PARADE STOP AND SHOP) ORDER 2017  
 SECTION 90 OF THE HIGHWAYS ACT 1980

Hillingdon Council gives notice that it proposes to make these Orders which will:

**1. Install 'at any time' waiting restrictions on the sections of road set out in the Schedule to this notice.**

**2. Install a residents' Zone SR permit holder parking place in The Runway, Ruislip outside Howard House.**

**3. Install a residents' Zone U4 permit holder parking place in Sidney Close, Uxbridge adjacent to the allotments.**

**4. Install disabled parking bays for the use of Blue Badge holders at the following locations:**

- i) Outside No. 44 Churchill Avenue, Hillingdon.
- ii) Outside No. 51 Crest Gardens, Ruislip.
- iii) Convert part of the Zone HE permit holder parking place outside No. 9 Hewens Road to disabled parking bay.
- iv) Convert part of the Zone SR permit holder parking place in the service road fronting Nos. 469 to 523 Victoria Road, Ruislip adjacent to Nos. 511 to 523 Victoria Road to disabled parking bay.
- v) Convert part of the Zone U6 permit holder parking place in the parking area outside Nos. 84 and 86 Cobden Close, Uxbridge to create two disabled parking bays.
- vi) Formalise an existing disabled parking bay outside Nos. 100 and 102 Cobden Close, Uxbridge.

**5. Install a 'Stop & Shop' parking scheme outside Westbourne Parade and Agincourt Villas, Uxbridge Road, Hillingdon with the following operational aspects:**

- i) Install seven pay & display parking bays operational 'Monday to Saturday 8am to 6.30pm' with charges as shown below.
- ii) Install a disabled parking bay at the northwestern end of the parade in which only Blue Badge holders may park 'at any time'.
- iii) Install a loading bay outside Nos. 1 and 2 Westbourne Parade in which goods vehicles may load or unload for a maximum period of 20 minutes, operational 'Monday to Saturday 8am to 6.30pm'.
- iv) Convert 10 metres of single yellow line along Uxbridge Road outside Nos. 1 and 2 Norman Villas to double yellow lines.
- v) Convert 10 metres of single yellow line on the junction of Uxbridge Road and Nellgrove Road, Hillingdon.

**6. Install one set of two speed cushions 75mm high, 1.7 metres wide and 3.2 metres long outside No. 62 Hillside Road, Pinner.**

<b>CHARGES FOR THE PROPOSED PAY &amp; DISPLAY PARKING BAYS OUTSIDE WESTBOURNE PARADE &amp; AGINCOURT VILLAS, UXBRIDGE ROAD, HILLINGDON</b>		
Parking Period	Standard Charge	HillingdonFirst Cardholder Tariff
30 minutes	Free(on displaying a ticket)	Free(on displaying a ticket)
60 minutes	70p	20p
90 minutes	£1.40	40p
Up to 2 hours	£2.10	60p

Copies of the notice of proposals, proposed Orders together with full details, plans and the Council's statement of reasons for the proposals can be seen at Harlington, Hayes End, Ickenham, Northwood Hills, Oak Farm, South Ruislip and Uxbridge libraries and by appointment at, Civic Centre, Uxbridge

during normal office hours until 3<sup>rd</sup> May 2017. Further information can be obtained by telephoning Residents Services on 01895 277006. If you wish to comment on, or object to the proposals please write by 3<sup>rd</sup> May 2017, stating grounds for objection and your home address to Transport & Projects, Residents Services, Civic Centre, Uxbridge, Middlesex UB8 1UW quoting reference 4W/06/CF/CH/KU/12/4/17.

Dated this the 12<sup>th</sup> day of April 2017.

JEAN PALMER,

Deputy Chief Executive & Corporate Director of Residents Services.

#### SCHEDULE - 'AT ANY TIME' WAITING RESTRICTIONS

STEDMAN CLOSE, ICKENHAM - Proposed an additional double yellow lines from the junction of Swakeleys Road for a distance of 15 metres.

BOURNE AVENUE, HAYES - All sides of the island at the junction with Conway Drive.

#### STATEMENT OF REASONS

The proposed installation of waiting restrictions are intended to remove obstructive parking, assist the free flow of traffic and promote road safety.

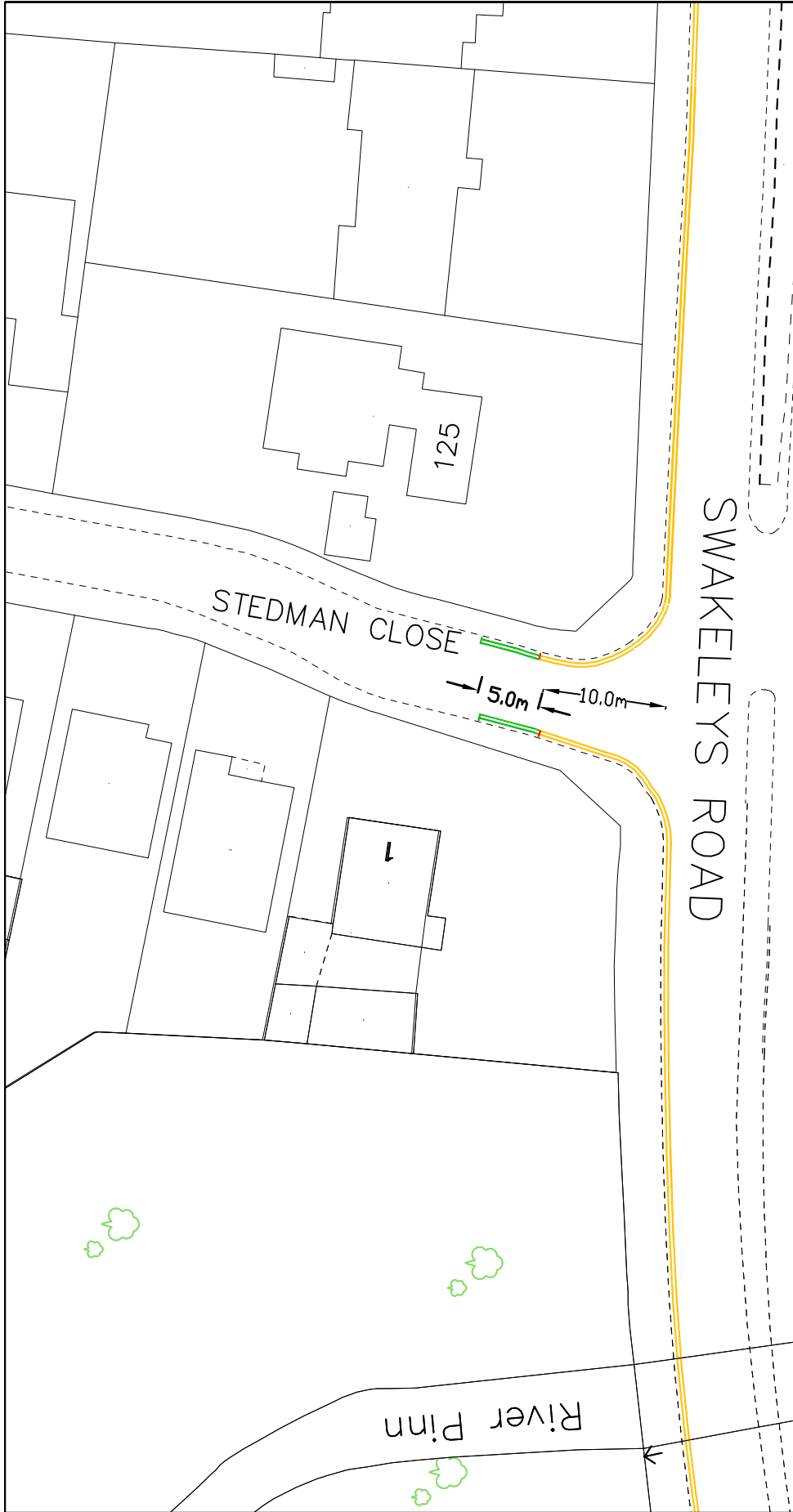
The proposed additional residents permit holder parking places are intended to increase parking for residents.





The proposed disabled parking bays are intended to benefit disabled people by providing parking bays for the sole use of "blue badge" holders.

The proposed introduction of a 'Stop & Shop' parking scheme outside Westbourne Parade and Agincourt Villas is intended to provide a turnover of parking spaces for customers to the businesses along this parade of shops.

The proposed speed cushions are intended to enhance road safety on Hillside Road without effecting emergency services and improving the safety of pedestrians.

# Proposed extension of double yellow lines a further 5 metres into Stedman Close, Ickenham



- KEY**
-  EXISTING YELLOW LINE
  -  BURN OFF ROAD MARKING
  -  DYL
  -  PROPOSED DOUBLE YELLOW LINE

This map is based upon Ordnance Survey material with the permission of Ordnance Survey on behalf of the Controller of Her Majesty's Stationery Office. All Crown Copyright. This map is published with the permission of the copyright and may lead to prosecution or other proceedings.  
London Borough of Hillingdon 100019283 ©2017

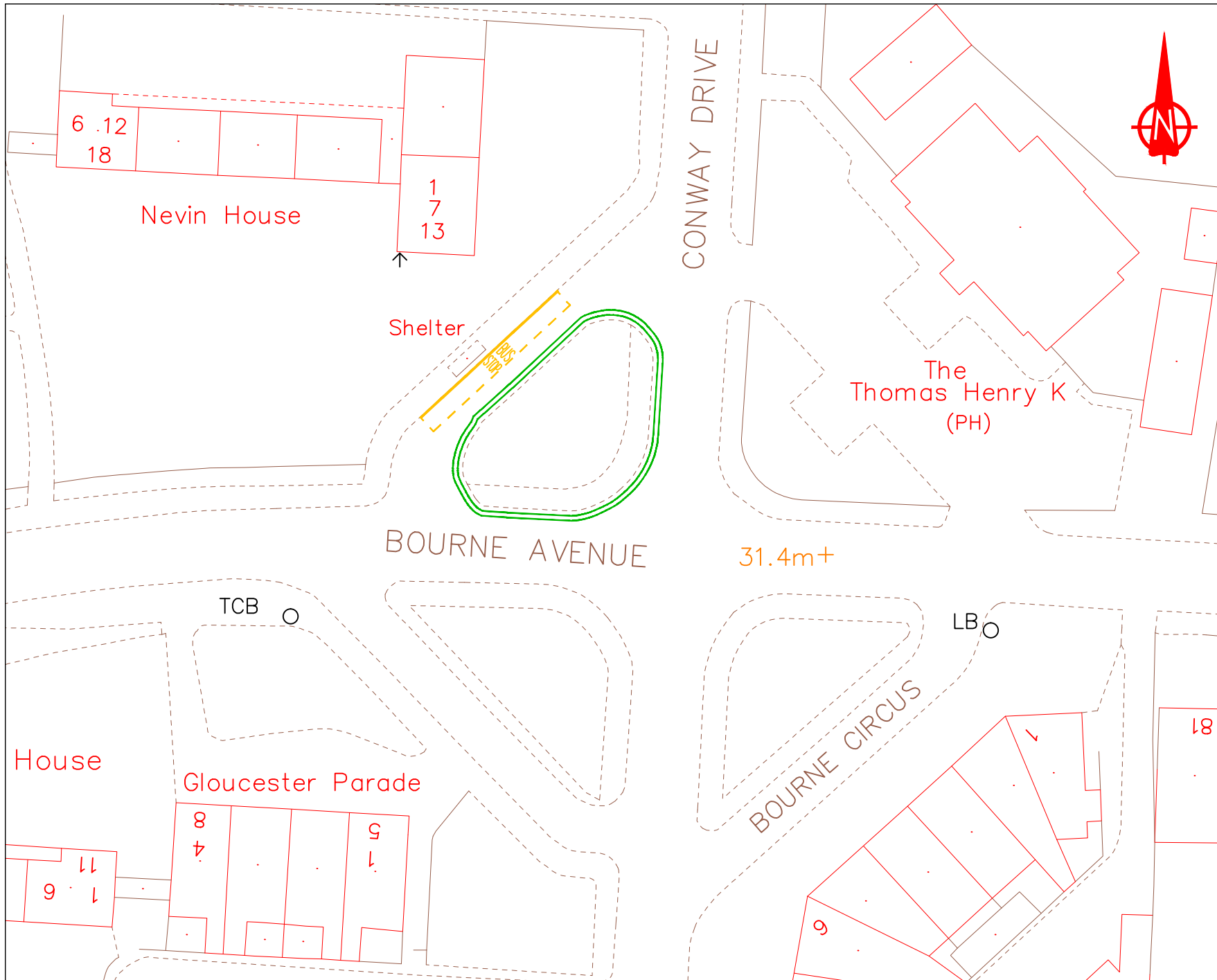


**TRANSPORT & PROJECTS**  
RESIDENTS SERVICES DIRECTORATE  
Civic Centre 44/45a, Main Street, Uxendon, UB8 3JW  
Tel No. 01895 271000/01895 28070

**Project**  
**Stedman Close**  
**Ickenham**

**Description**  
**Proposed**  
**extension of DYLs**

**Scale**  
**1:500 (a4)** **Form** (Yellow/Red)  
**KU 30/03/17**



# KEY

Proposed disabled "at any time" waiting restrictions

This map is based upon Ordnance Survey material with the permission of Ordnance Survey on behalf of the Controller of Her Majesty's Stationary Office © Crown copyright. Unauthorised reproduction infringes Crown copyright and may lead to prosecution or civil proceedings.  
London Borough of Hillingdon 100019283 2017



**HILLINGDON**  
LONDON

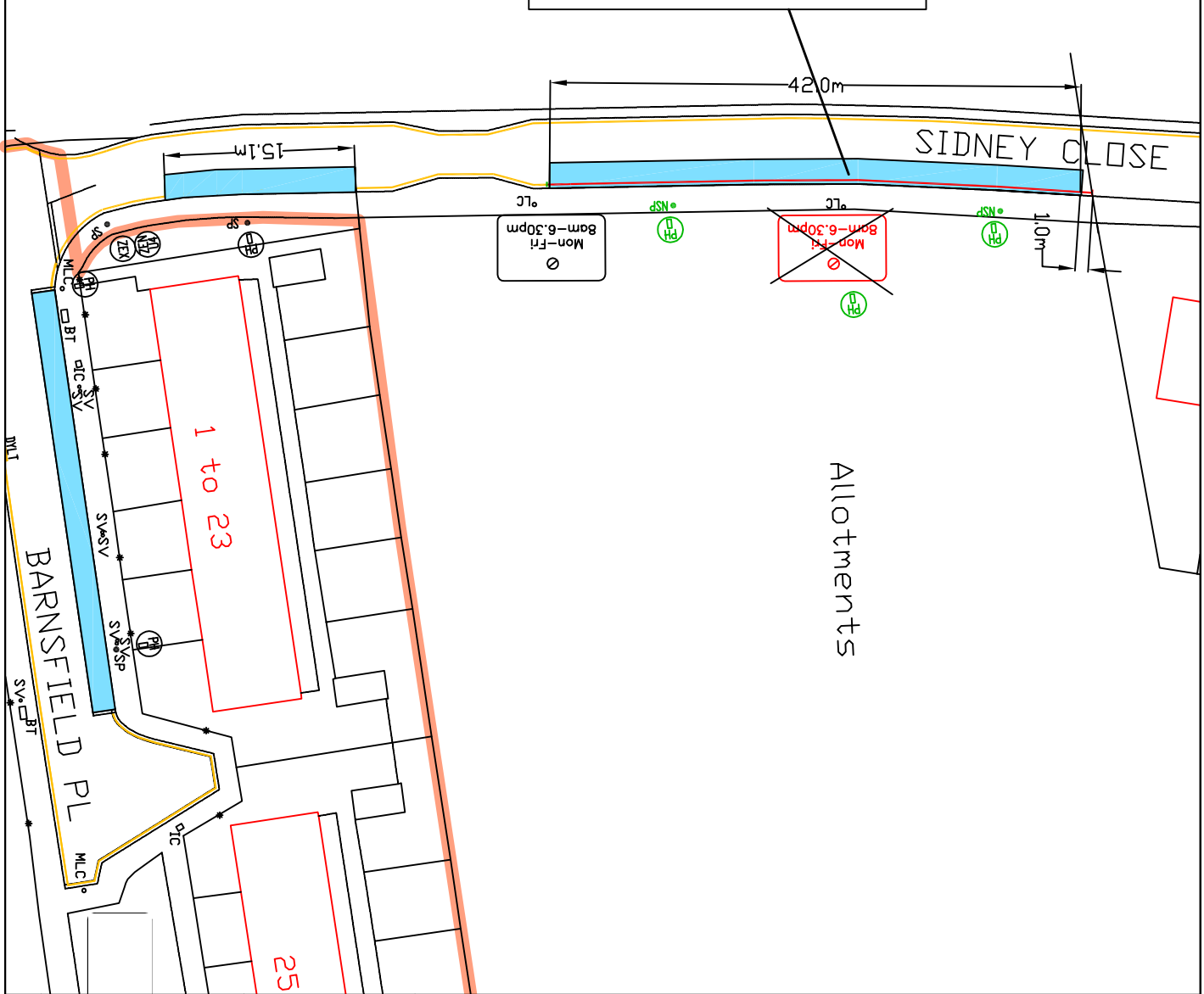
**Project**  
Bourne Avenue, Hayes

**Description**  
PROPOSED WAITING RESTRICTIONS

<b>Scale</b> NTS	<b>Drawn</b> CF	<b>(Initials/Date)</b> 02/17	<b>Checked</b> (Initials/Date)
---------------------	--------------------	---------------------------------	-----------------------------------

<b>Project No.</b>	<b>Drawing No.</b>	<b>Rev.</b>
--------------------	--------------------	-------------

Proposed additional residents' Zone U4 permit holder parking place in Sidney Close, Uxbridge operational 'Monday to Saturday 9am to 5pm'.



**KEY**

- EXISTING YELLOW LINE
- BURN OFF ROAD MARKING
- PERMIT HOLDER ONLY BAY
- SP SIGNPOST
- NSP NEW SIGNPOST
- O.L.C LAMP COLUMN
- PH PERMIT HOLDER SIGN
- ZEN ZONE ENTRY SIGN
- ZEX ZONE EXIT SIGN

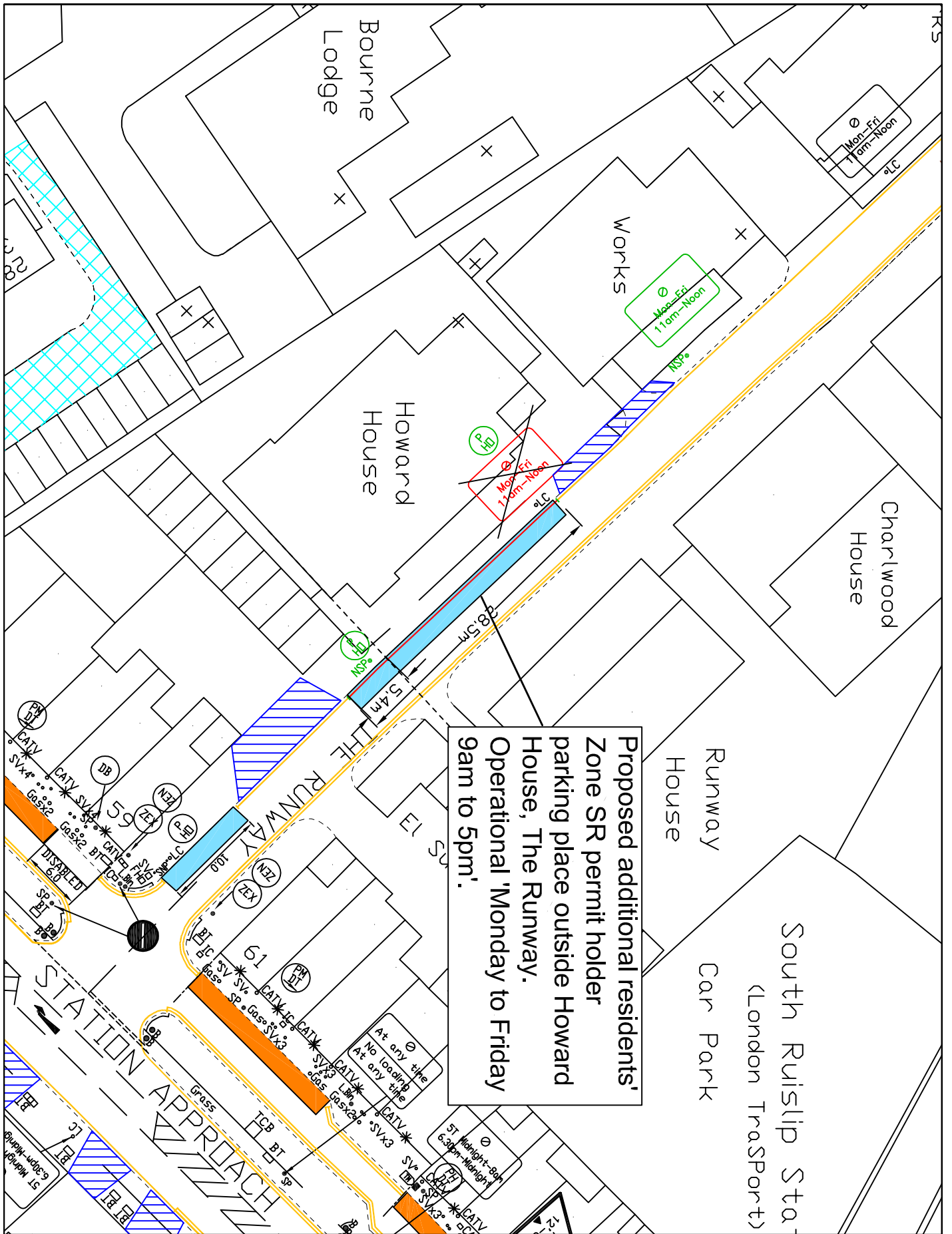
This map is based upon Ordnance Survey material with the permission of Ordnance Survey on behalf of the Controller of Her Majesty's Stationery Office. Copyright, design and all other rights reserved. No part of this publication may be reproduced, stored in a retrieval system or transmitted in any form or by any means, electronic, mechanical, photocopying, recording or otherwise, without the prior written permission of the Controller of Her Majesty's Stationery Office. ©2015 London Borough of Hillingdon 100019283



TRANSPORT & PROJECTS  
RESIDENTS SERVICES DIRECTORATE  
Civic Centre 4th/5th, Main Street, Uxbridge, UB8 3UH  
Tel No. 01895 27700/01895 28876

**Proposed additional residents' Zone U4 permit holder parking place Uxbridge Sidney Close,**

Scale 1:500 (a4) Date of Issue/Rev. KU 01/01/15



Proposed additional residents' Zone SR permit holder parking place outside Howard House, The Runway. Operational Monday to Friday 9am to 5pm.

**KEY**

- EXISTING YELLOW LINE
- BURN OFF ROAD MARKING
- PROPOSED SINGLE YELLOW LINE
- PERMIT HOLDER ONLY BAY
- PAY & DISPLAY BAY
- CROSSOVER
- SIGNPOST
- NSP NEW SIGNPOST
- OLC LAMP COLUMN
- PERMIT HOLDER SIGN
- ZONE ENTRY SIGN
- ZONE EXIT SIGN
- REMOVE SIGN
- NEW SIGN

This plan is based upon Ordnance Survey material with the permission of Ordnance Survey on behalf of the Controller of Her Majesty's Stationery Office. All Crown copyright, copyright and other rights reserved. No part of this publication may be reproduced or transmitted in any form or by any means, electronic, mechanical, photocopying, recording or otherwise, without the prior written permission of the Controller of Her Majesty's Stationery Office. London Borough of Hillingdon 100019283 ©2017



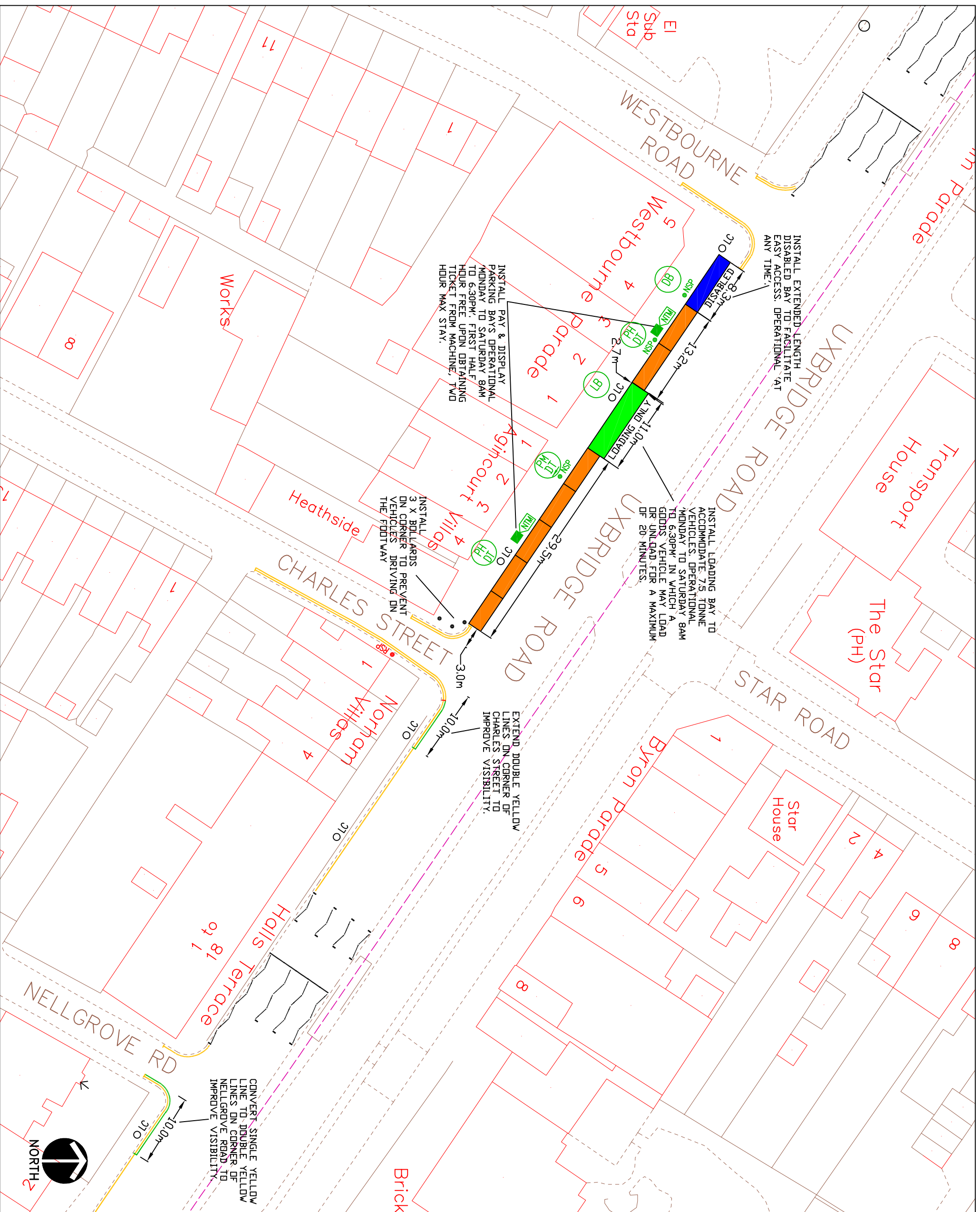
**HILLINGDON**  
LONDON

TRANSPORT & PROJECTS  
RESIDENTS SERVICES DIRECTORATE  
ONE CENTRE 44/05, HIGH STREET, UXTONDALE, U88 1UH  
Tel: 01895 271000/01895 280710

Project  
**The Runway,  
South Ruislip**

Description  
**Proposed additional residents' Zone SR permit holder parking place**

Scale: 1:500 (a4) KU 22/03/17



KEY	
	EXISTING YELLOW LINE
	BURN OFF ROAD MARKING
	PROPOSED DOUBLE YELLOW LINE
	PAY & DISPLAY BAY
	LOADING BAY
	DISABLED BAY
	SIGNPOST
	NEW SIGNPOST
	LAMP COLUMN
	NEW TICKET MACHINE
	PAY AT METER - DISPLAY TICKET SIGN
	PAY HERE - DISPLAY TICKET SIGN
	DISABLED PARKING BAY SIGN
	LOADING ONLY BAY SIGN

This map is based upon Ordnance Survey material with the permission of Ordnance Survey on behalf of the Controller of Her Majesty's Stationary Office. Crown copyright. Unauthorised reproduction infringes Crown copyright and may lead to prosecution or civil proceedings.

London Borough of Hillingdon 100019283 ©2017

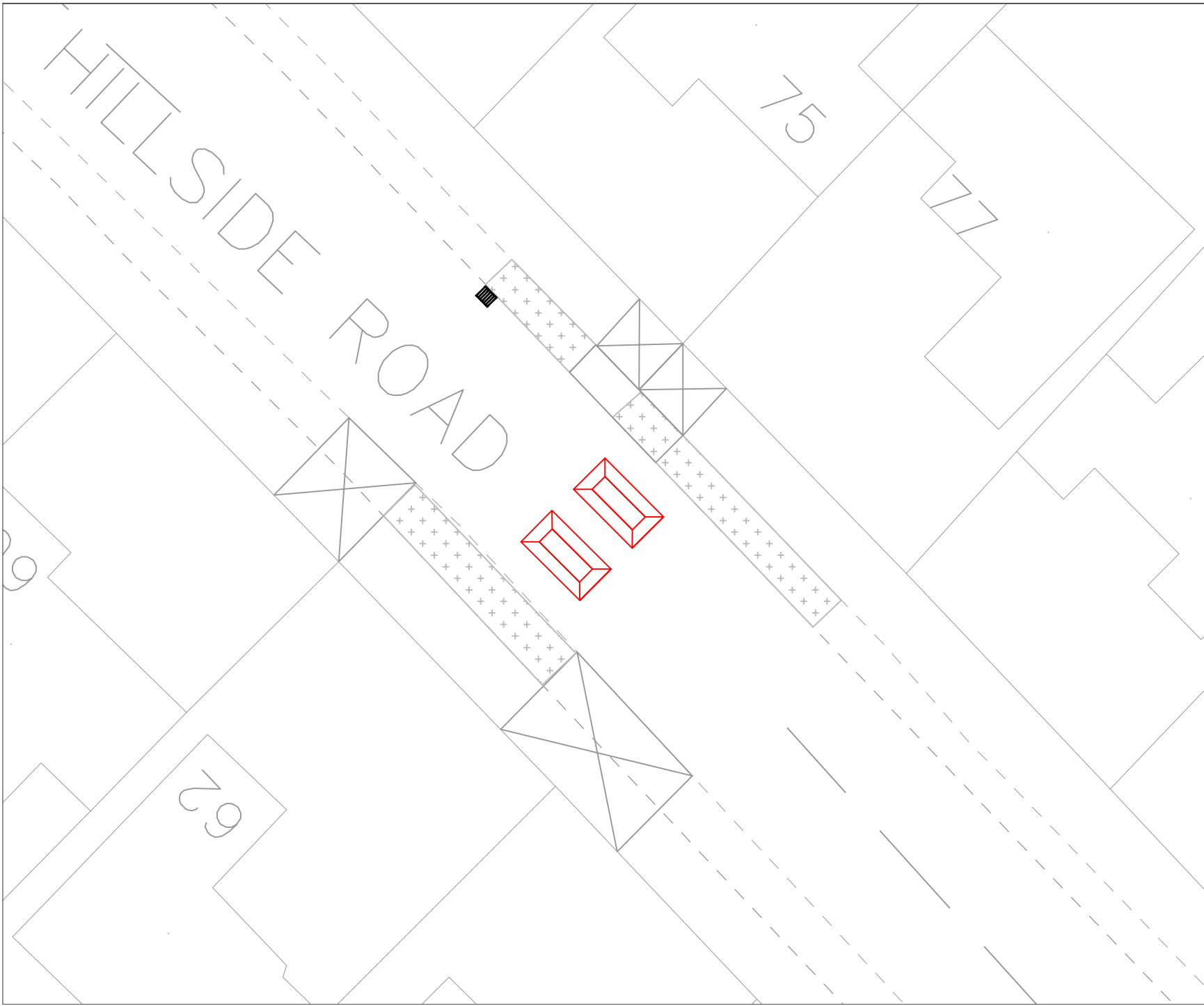


TRANSPORT & PROJECTS  
RESIDENTS SERVICES DIRECTORATE  
ONE CENTRE WAY, HIGH STREET, UXTON, UBB 10W  
Tel: No. 01895 277009/01895 280970


**Project**  
Westbourne Parade  
& Agincourt Villas  
Uxbridge Road

**Description**  
Proposed 'Stop & Shop'  
Parking Scheme

Scale: 1:500(A3)  
Designed: KU  
Drawn: KU  
Date: 08/03/17



 speed cushion

 Dropped kerb / vehicle crossover

 Grass verge



© Crown copyright and database rights 2016 Ordnance Survey 100019283



**HILLINGDON**  
LONDON

Project  
**HILLSIDE ROAD,  
NORTHWOOD**

Scale 1:200	Designed CH	Drawn	Date 10/16
Project No. A4	Drawing No.	Rev.	