

LONDON BOROUGH OF HILLINGDON
THE HILLINGDON (WAITING AND LOADING RESTRICTION)
(CONSOLIDATION) (AMENDMENT) ORDER 2017
THE HILLINGDON (ON STREET PARKING PLACES) (ICKENHAM) (RESIDENTS) ZONES IC
& IC2 ORDER 2016 (AMENDMENT) ORDER 2017
THE HILLINGDON (UXBRIDGE NORTH)(ZONES U1, U3, U7, AND U8) (ON STREET PARKING
PLACES) ORDER 2006 (AMENDMENT) ORDER 2017

Hillingdon Council gives notice that it intends to make these Orders, which will:

- 1. Establish permit parking places** (operational between '9.00am and 5.00pm Monday to Friday') in which a vehicle may be left during the permitted hours if it displays a valid IC2 permit in Austin's Lane, Sussex Road & Tavistock Road, Ickenham.
- 2. Impose waiting restrictions** in Austin's Lane, Sussex Road & Tavistock Road, Ickenham operational between '9.00am and 5.00pm Monday to Friday' with sections of 'at any time' waiting restrictions to prevent obstructive parking.
- 3. Establish two shared use permit holder or short stay pay & display parking places** near Nos. 1 to 7 Austin's Lane with charges as shown below.
- 4. Extend the existing Zone IC2 permit holder parking place outside Nos. 83 and 85 Burnham Avenue and adjacent to No. 26 Sussex Road.**
- 5. Remove the Zone IC2 permit holder parking place outside No. 37 Milverton Drive and replace with '9.00am to 5.00pm Monday to Friday' waiting restrictions.**
- 6. Extend the operational times of the Uxbridge North Parking Management Scheme Zone U1 in Braybourne Close, Uxbridge to operate '9.00am to 10.00pm everyday'.**

RESIDENTS PERMITS - £0 - 1st vehicle, all subsequent - £40 per annum

VISITORS VOUCHERS First book of 10 per household per annum- free. £5 - per book of 10 thereafter.

CHARGES FOR SHARED USE PARKING PLACES IN PART OF AUSTIN'S LANE, ICKENHAM

Parking Period	Standard Charge	HillingdonFirst Cardholder Tariff
30 minutes	Free(on displaying a ticket)	Free(on displaying a ticket)
60 minutes	70p	20p
90 minutes	£1.40	40p
Up to 2 hours	£2.10	60p

Copies of the proposed Orders together with full details, plans and the Council's statement of reasons for the proposals can be seen at Ickenham and Uxbridge libraries and by appointment at, Civic Centre, Uxbridge during normal office hours until 22nd March 2017. Further information can be obtained by telephoning Residents Services on 01895 277006. If you wish to comment on, or object to the proposals please write by 22nd March 2017, stating grounds for objection and your home address to Transport & Projects, Residents Services, Civic Centre, Uxbridge, Middlesex UB8 1UW quoting reference 4W/06/01/03/17. Dated this the 1st day of March 2017.


JEAN PALMER,

Deputy Chief Executive & Corporate Director of Residents Services.

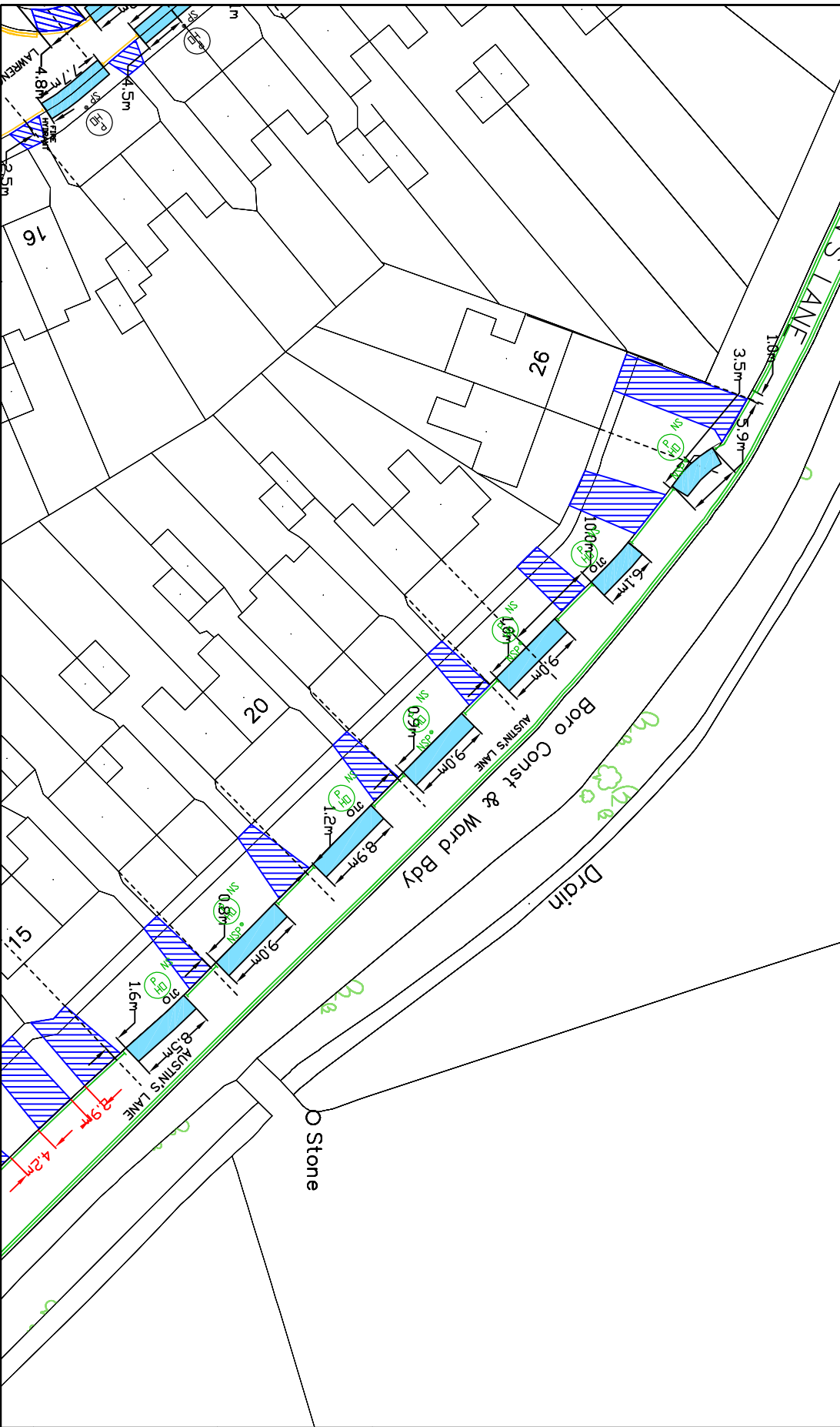
STATEMENT OF REASONS

The proposed inclusion of Austin's Lane, Tavistock Road and Sussex Road into the Ickenham Parking Management Scheme will prevent all day non-residential parking and promote road safety. The minor amendments to the existing scheme will enable residents to maximise the benefits of the scheme.

The proposed extension to the operational times of the Uxbridge North Parking Management Scheme in Braybourne Close will prevent non-residential parking outside the times that the current scheme operates.



Double yellow lines to continue along both sides of Austin's Lane from this point up to the existing restriction near the junction with High Road, Ickenham



KEY

- EXISTING YELLOW LINE
- BURN OFF ROAD MARKING
- PROPOSED SINGLE YELLOW LINE
- PROPOSED DOUBLE YELLOW LINE
- PAY AND DISPLAY AND PERMIT HOLDERS
- PERMIT HOLDER ONLY BAY
- CROSSOVER
- SP SIGNPOST
- NSP NEW SIGNPOST
- OLC LAMP COLUMN
- PH PERMIT HOLDER SIGN
- ZEN ZONE ENTRY SIGN
- ZEX ZONE EXIT SIGN

This map is based upon Ordnance Survey material with the permission of Ordnance Survey on behalf of the Controller of the Map. No part of this map may be reproduced, stored in a retrieval system, or transmitted in any form or by any means, electronic, mechanical, photocopying, recording, or by any information storage or retrieval system, without the prior written permission of Ordnance Survey. Copyright © 2017 London Borough of Hillingdon 100019283 ©2017



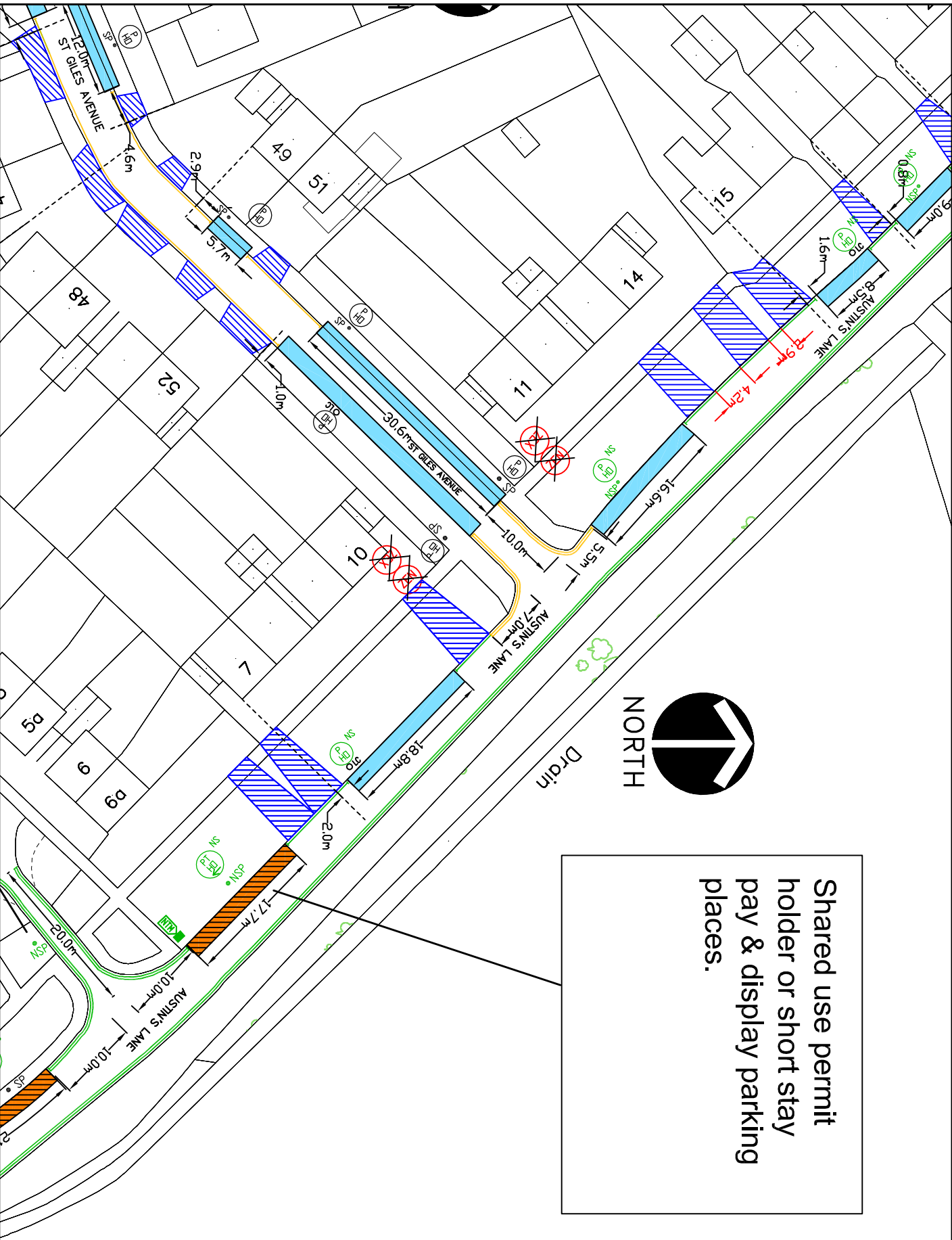
HILLINGDON LONDON

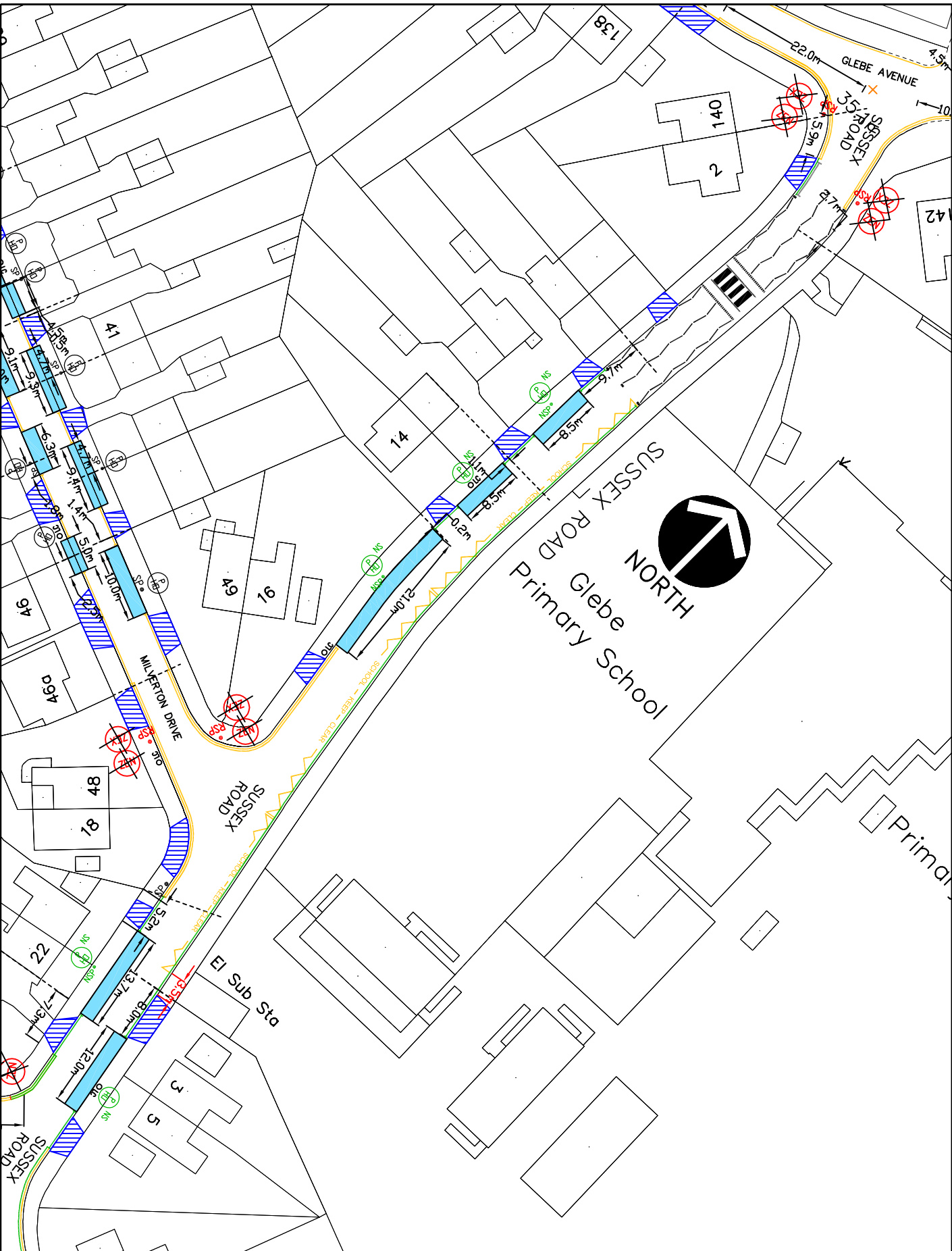
TRANSPORT & PROJECTS
RESIDENTS SERVICES DIRECTORATE
ONE CENTRE SQUARE, HIGH STREET, URBURG, LB8 1UW
Tel No. 01895 27000/01895 25070

Project
Ickenham Parking Management Scheme

Description
Austin's Lane
Sheet 1 of 3

Scale
NTS
Date
KU 14/02/17





KEY

- EXISTING YELLOW LINE
- BURN OFF ROAD MARKING
- PROPOSED SINGLE YELLOW LINE
MON-FRI 9AM-5PM
- PROPOSED CONVERSION OF SINGLE YELLOW LINE TO DOUBLE YELLOW LINE
- PROPOSED DOUBLE YELLOW LINE
- PERMIT HOLDER ONLY BAY
MON-FRI 9AM-5PM
- CROSSOVER
- SP SIGNPOST
- NSP NEW SIGNPOST
- OLC LAMP COLUMN
- PH PERMIT HOLDER SIGN
- REMOVE SIGN
- RSP REMOVE SIGNPOST

This map is based upon Ordnance Survey material with the permission of Ordnance Survey on behalf of the Controller of the Map. No part of this publication may be reproduced, stored in a retrieval system, or transmitted, in any form or by any means, electronic, mechanical, photocopying, recording, or by any information storage or retrieval system, without the prior written permission of Ordnance Survey. Ordnance Survey is a registered trademark of Ordnance Survey Limited. London Borough of Hillingdon 100019283 ©2017



HILLINGDON
LONDON

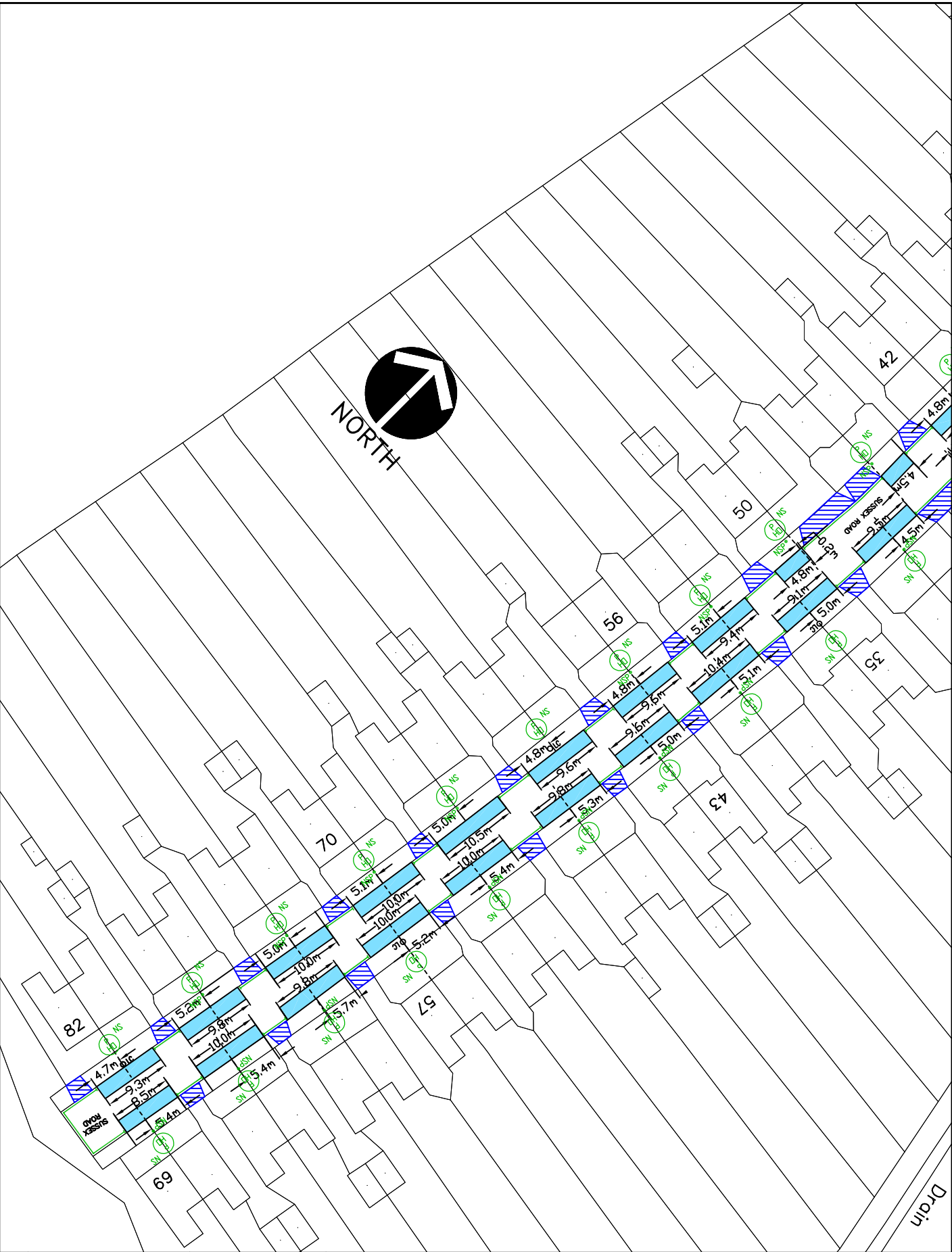
TRANSPORT & PROJECTS
RESIDENTS SERVICES DIRECTORATE
Civic Centre, 5th Floor, Hillingdon, Uxbridge, UB8 3PH
Tel: 01895 271000/01895 250070

Project
Ickenham Parking Management Scheme

Description
Sussex Road Sheet 1 of 3

Scale
NTS

Date
KU 14/02/17



- KEY**
- EXISTING YELLOW LINE
 - PROPOSED SINGLE YELLOW LINE
 - PERMIT HOLDER ONLY BAY
 - CROSSOVER
 - SP SIGNPOST
 - NSP NEW SIGNPOST
 - O.L.C LAMP COLUMN
 - PERMIT HOLDER SIGN

This map is based upon Ordnance Survey material with the permission of Ordnance Survey on behalf of the Controller of Her Majesty's Stationery Office. Crown copyright. This document is the property of Hillingdon London Borough Council. It is to be used for the purposes of the project only and may not be reproduced or used in any other way without the prior written permission of Hillingdon London Borough Council.




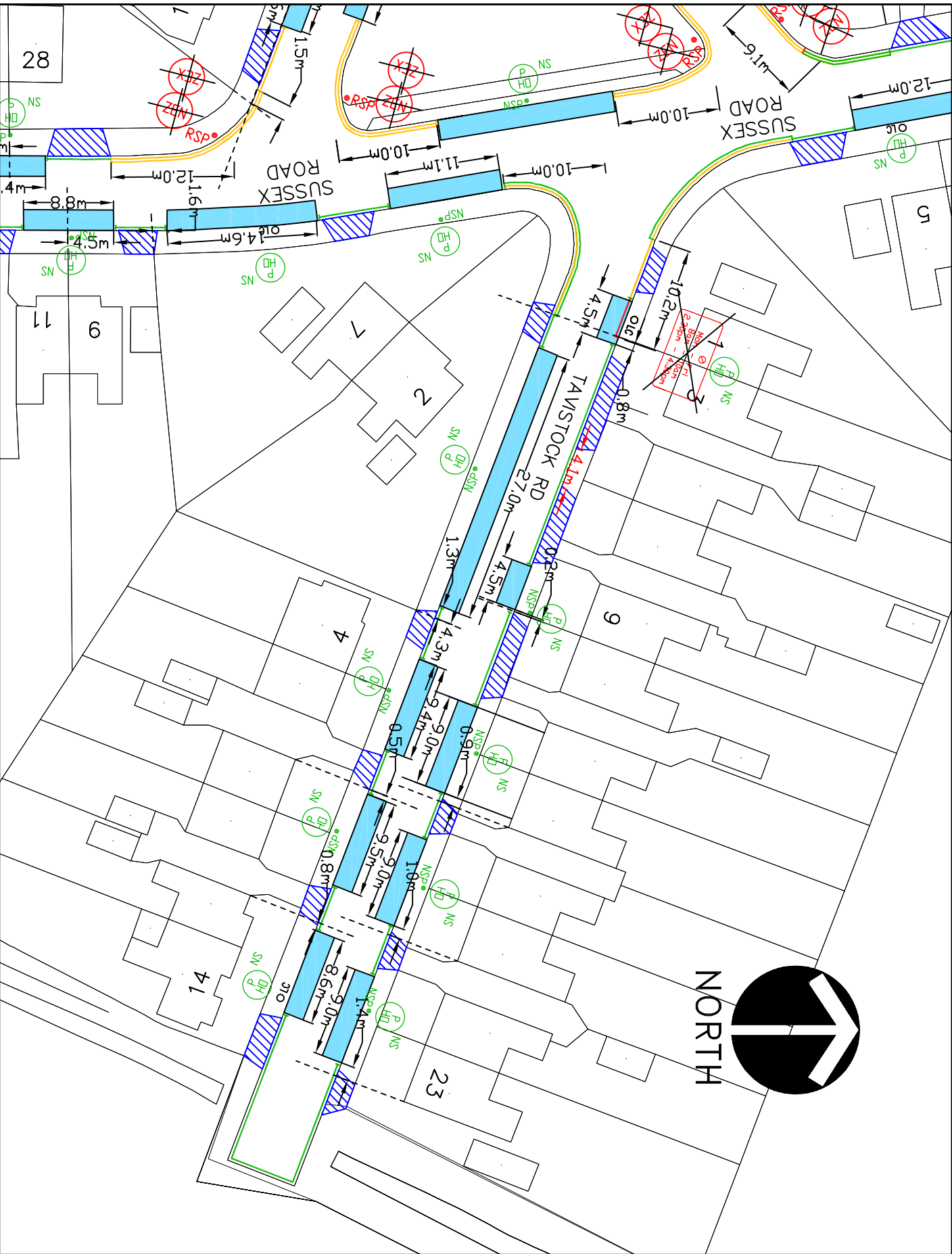
HILLINGDON
LONDON

TRANSPORT & PROJECTS
RESIDENTS SERVICES DIRECTORATE
Civic Centre, 50/51A, Main Street, Uxbridge, UB8 3UW
Tel No. 01895 271000/01895 250070

Ickenhams Parking Management Scheme

Sussex Road
Sheet 3 of 3

Scale
NTS
Date
KU 14/02/17



KEY

- EXISTING YELLOW LINE
- BURN OFF ROAD MARKING
- PROPOSED SINGLE YELLOW LINE
MON-FRI 9AM-5PM
- PROPOSED CONVERSION OF SINGLE YELLOW LINE TO DOUBLE YELLOW LINE
- PROPOSED DOUBLE YELLOW LINE
- PERMIT HOLDER ONLY BAY
MON-FRI 9AM-5PM
- CROSSOVER
- SIGNPOST
- NEW SIGNPOST
- LAMP COLUMN
- PERMIT HOLDER SIGN
- REMOVE SIGN
- REMOVE SIGNPOST

This plan is based upon Ordnance Survey data and is not a substitute for a site visit. It is the responsibility of the client to ensure that the plan is accurate and up-to-date. The plan is for information only and does not constitute a contract. The client is responsible for obtaining all necessary permissions and consents for the proposed works. The plan is subject to change without notice.



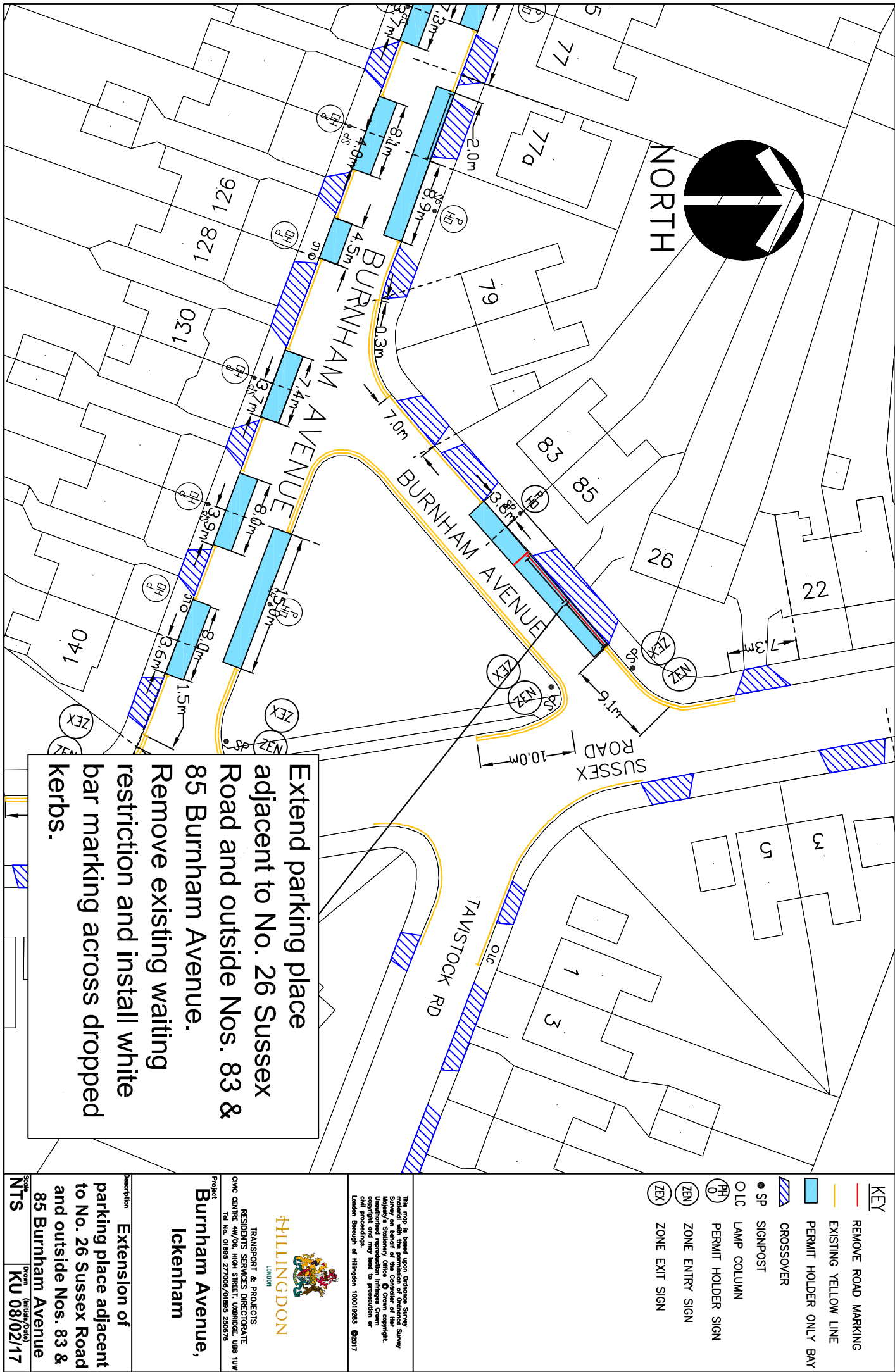
TRANSPORT & PROJECTS
RESIDENTS SERVICES DIRECTORATE
ONE CENTRE SQUARE, HIGH STREET, URBAN, L8B 1UH
Tel: 01885 271000/01885 250070

Ickenham Parking Management Scheme

Tavistock Road

Scale: 1:1000
Date: 14/02/17

Appendix B



KEY	
	REMOVE ROAD MARKING
	EXISTING YELLOW LINE
	PERMIT HOLDER ONLY BAY
	CROSSOVER
	SIGNPOST
	LAMP COLUMN
	PERMIT HOLDER SIGN
	ZONE ENTRY SIGN
	ZONE EXIT SIGN

This report is based upon Ordnance Survey data and is the property of the Controller of the Highway's Stationery Office. © Crown copyright. All rights reserved. No part of this publication may be reproduced, stored in a retrieval system, or transmitted in any form or by any means, electronic, mechanical, photocopying, recording, or by any information storage or retrieval system, without the prior written permission of the Controller of the Highway's Stationery Office. London Borough of Hillingdon 100019283 ©2017



TRANSPORT & PROJECTS
RESIDENTS SERVICES DIRECTORATE
Civic Centre, 4th/5th, Hill Street, Uxbridge, UB8 3UW
Tel No. 01895 277000/01895 258776

Project
**Burnham Avenue,
Ickenham**

Description	Extension of parking place adjacent to No. 26 Sussex Road and outside Nos. 83 & 85 Burnham Avenue
Scale	NTS
Date	KU 08/02/17

Appendix C



