

LONDON BOROUGH OF HILLINGDON
THE HILLINGDON (WAITING AND LOADING RESTRICTION)
(CONSOLIDATION) (AMENDMENT) ORDER 2017
THE HILLINGDON (ON-STREET PARKING PLACES)(RUISLIP)
(RESIDENTS ZONE R2) ORDER 2017
THE HILLINGDON (ON STREET PARKING PLACES)(WEST DRAYTON/YIEWSLEY)
(RESIDENTS) ZONES WD1, WD2, & WD3 ORDER 2017
THE HILLINGDON (SPEED LIMIT) (NO.) TRAFFIC ORDER 2017
THE HILLINGDON (ON STREET PARKING PLACES) (SOUTH RUISLIP) (RESIDENTS)
ZONES SR & SR2 ORDER (AMENDMENT) 2017
THE HILLINGDON (FREE PARKING PLACES) (DISABLED PERSONS)
TRAFFIC ORDER 2015 (AMENDMENT) ORDER 2017

Hillingdon Council gives notice that it intends to make these Orders, which will:

1. Install 'at any time' waiting restrictions along the sections of road as set out in the Schedule to this notice below.

2. Make the following amendments to the previously advertised extension to the Ruislip Parking Management Scheme in part of Sharps Lane, Ruislip:

- i) Reduction of the previously proposed parking place outside No. 72b Sharps Lane to 4.5 metres and introduce double yellow lines near the public footpath.
- ii) Reduction of the previously proposed parking place outside Nos. 14 & 16 Sharps Lane to 4.5 metres, replace with 'Monday to Friday 9.00am to 5.00pm' waiting restrictions.
- iii) Proposed extension of the double yellow lines on the southeast side of Sharps Lane to outside Nos. 9 to 15 Sharps Lane.
- iv) Defer the previously proposed double yellow lines on Sharps Lane adjacent to No. 1 Bury Street and retain the existing 'Monday to Saturday 8.00am to 6.30pm' waiting restriction.
- v) Reduction of the previously proposed parking place outside Nos. 28 and 30 Sharps Lane. Replace with 'Monday to Friday 9.00am to 5.00pm' waiting restrictions.
- vi) Removal of the previously proposed parking place outside Nos. 52 and 54 Sharps Lane. Replace with 'Monday to Friday 9.00am to 5.00pm' waiting restrictions.

3. Establish permit parking places (operational between 'Monday to Friday 9.00am and 5.00pm') in which a vehicle may be left during the permitted hours if it displays a valid WD1 permit in Ruffle Close, West Drayton.

4. Impose waiting restrictions in Ruffle Close, West Drayton operational between 'Monday to Friday 9.00am and 5.00pm' with sections of 'at any time' waiting restrictions to prevent obstructive parking.

5. Impose 'Monday to Friday 7.00am to 10.00am & 4.00pm to 6.30pm' waiting restrictions on part of Royal Lane, Uxbridge along the west side of the road in-between the existing double yellow lines outside No. 369 Royal Lane.

6. Impose a 40mph speed limit on the section of Moorhall Road, Harefield between the borough boundary with South Bucks District Council to a point in line with Blackford Pumping Station.

7. Impose a 40mph speed limit on the section of Shepiston Lane, Hayes from a point 128.25 metres southeast of its junction with Stockley Road to a point 345 metres west of the fire station.

8. Install blue badge disabled parking bays at the following locations:

- i) Outside No. 62 Berkeley Close, Ruislip
- ii) Outside No. 32 Churchill Avenue, Hillingdon
- iii) Outside No. 18 Columbia Avenue, Ruislip
- iv) Outside No. 44 Pine Gardens, Ruislip
- v) Outside Nos. 14 & 16 Dawlish Drive, Ruislip
- vi) Outside Nos. 14 & 16 Wentworth Drive, Pinner
- vii) Outside No. 33 Manningtree Road, Ruislip
- viii) Outside No. 87 Raeburn Road, Hayes
- ix) Outside Nos. 7 & 8 Rosedale Avenue, Hayes
- x) Outside No. 14 Cowdray Road, Hillingdon
- xi) Outside No. 45 Botwell Lane, Hayes
- xii) Outside No. 53 Ashwood Avenue, Uxbridge
- xiii) Western end of lay-by on Freemans Lane outside Nos. 7-18 Park Side, Barra Hall Circus, Hayes
- xiv) Proposed an additional space in the parking area outside No. 1 Berberis Walk, West Drayton
- xv) Formalise an existing advisory disabled parking bay outside No. 90 Bedford Road, Ruislip

9. Proposed removal of an existing disabled parking bay outside No. 8 Mount Pleasant, Harefield

10. Convert the following disabled parking bays to residents' permit holder spaces:

- i) Outside No. 41A Murray Road, Northwood to Zone N permit holder parking.
- ii) Outside No. 77 Great Central Avenue, Ruislip to Zone SR permit holder parking.

RESIDENTS PERMITS - £0 - 1st vehicle, all subsequent - £40 per annum

VISITORS VOUCHERS First book of 10 per household per annum- free. £5 - per book of 10 thereafter.

Copies of the proposed Orders together with full details, plans and the Council's statement of reasons for the proposals can be seen at Botwell Green, Charville, Eastcote, Harefield, Harlington, Hayes End,

Northwood, Northwood Hills, Oak Farm, Ruislip, Ruislip Manor, South Ruislip, Uxbridge, West Drayton and Yiewsley libraries and by appointment at, Civic Centre, Uxbridge during normal office hours until 15th March 2017. Further information can be obtained by telephoning Residents Services on 01895 250631. If you wish to comment on, or object to the proposals please write by 15th March 2017, stating grounds for objection and your home address to Transport & Projects, Residents Services, Civic Centre, Uxbridge, Middlesex UB8 1UW quoting reference 4W/06/22/02/17.

Dated this the 22nd day of February 2017.

JEAN PALMER,

Deputy Chief Executive & Corporate Director of Residents Services.

SCHEDULE - PROPOSED 'AT ANY TIME' WAITING RESTRICTIONS

KINGSTON LANE, WEST DRAYTON - At the junction with Ruffle Close.

BEDWELL GARDENS, HAYES - At the junction with Cleave Avenue.

CLEAVE AVENUE, HAYES - At the junction with Bedwell Gardens.

BISHOP'S ROAD, HAYES - At the junction with Kingsway.

KINGSWAY, HAYES - At the junction with Bishop's Road.

BRIGHTON CLOSE, HILLINGDON - The entire extent of the road.

CHALFONT ROAD, HAYES - Extend the existing double yellow lines outside No. 1 Chalfont Road by 4 metres.

LEYBOURNE ROAD, HILLINGDON - At both junctions with Midhurst Gardens.

MIDHURST GARDENS, HILLINGDON - At both junctions with Leybourne Road.

NELSON LANE, HILLINGDON - From the junction with Nelson Road for a distance of 24.5 metres southwestwards.

ORCHARD CLOSE, RUISLIP - Opposite Nos. 10 to 18 Orchard Close.

STATEMENT OF REASONS

The proposed installation of waiting restrictions are intended to remove obstructive parking, assist the free flow of traffic and promote road safety.

The proposed amendments for the approved extension to the Ruislip Parking Management Scheme have been identified following consultation and will help enable residents to maximise the benefits of the scheme once it has been installed.

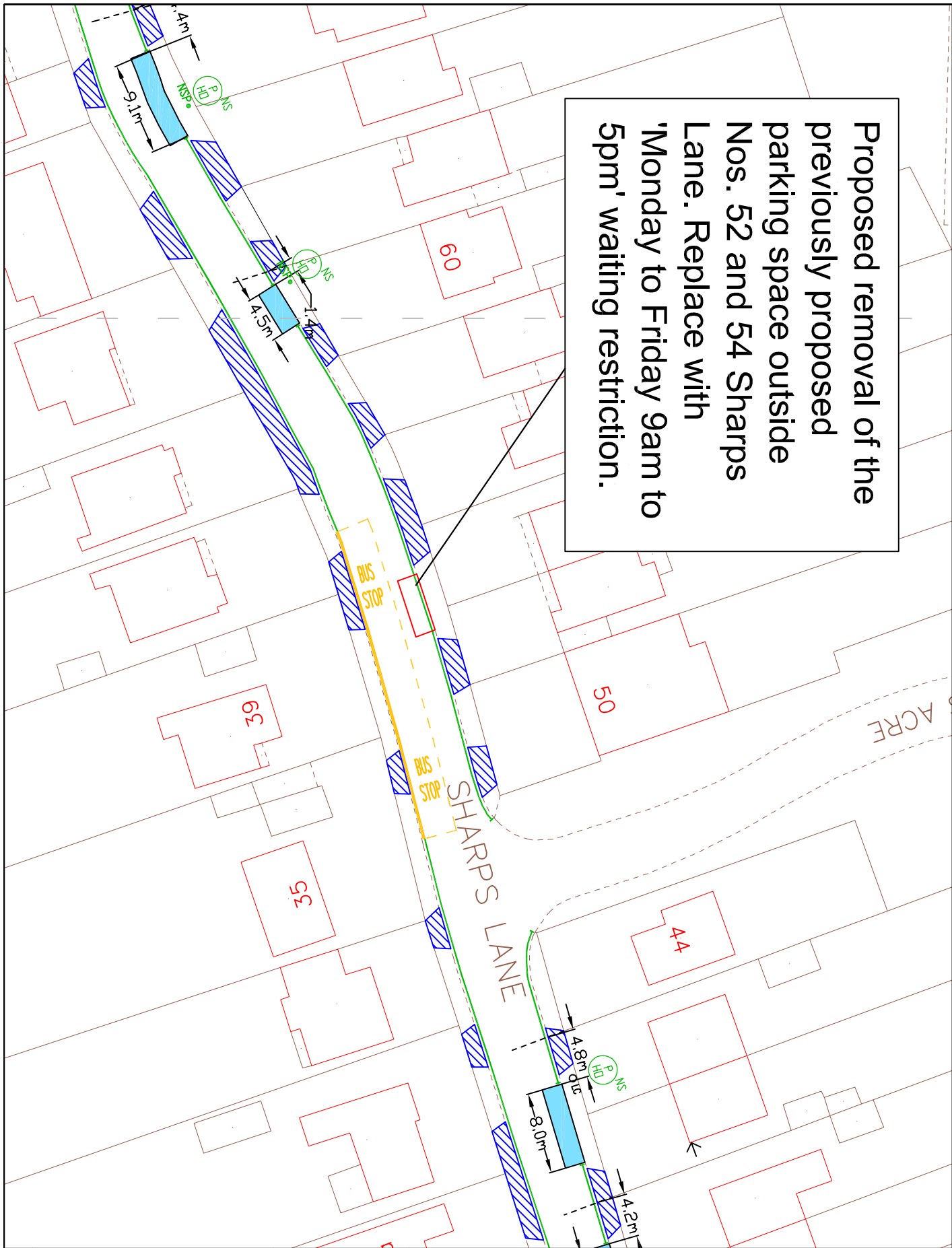
The proposed extension to the West Drayton Parking Management Scheme in Ruffle Close will help restore the balance of parking in favour of residents and their visitors by preventing all day non-residential parking.

The proposed changes of speed limits are intended to enhance road safety on Shepiston Lane and Moorhall Road without effecting emergency services and improving the safety of all road users.

The proposed disabled parking bays are intended to benefit disabled people by providing parking for the sole use of "blue badge" holders. The proposed removal of redundant disabled parking bays will restore parking for the benefit of nearby residents.

Appendix F

Proposed removal of the previously proposed parking space outside Nos. 52 and 54 Sharps Lane. Replace with 'Monday to Friday 9am to 5pm' waiting restriction.



- KEY**
- EXISTING YELLOW LINE
 - BURN OFF ROAD MARKING
 - PROPOSED SINGLE YELLOW LINE
 - DMT PROPOSED DOUBLE YELLOW LINE
 - PERMIT HOLDER ONLY BAY
 - CROSSOVER
 - SP SIGNPOST
 - NSP NEW SIGNPOST
 - O LC LAMP COLUMN
 - PH PERMIT HOLDER SIGN
 - ZEN ZONE ENTRY SIGN
 - ZEX ZONE EXIT SIGN

This map is based upon Ordnance Survey material with the permission of Ordnance Survey. The Ordnance Survey name is a registered trademark of the Ordnance Survey. All other names are the property of their respective owners. Unauthorised reproduction infringes Ordnance Survey copyright and may lead to prosecution or other legal action.

London Borough of Hillingdon 100019283 ©2016

HILLINGDON
LONDON

TRANSPORT & PROJECTS
RESIDENTS SERVICES DIRECTORATE
CIVIC CENTRE 4W/06, HIGH STREET, UXBROOK, UB8 1UW
Tel No. 01895 277006/01895 250676

Project:
Extension to the Ruislip PMS

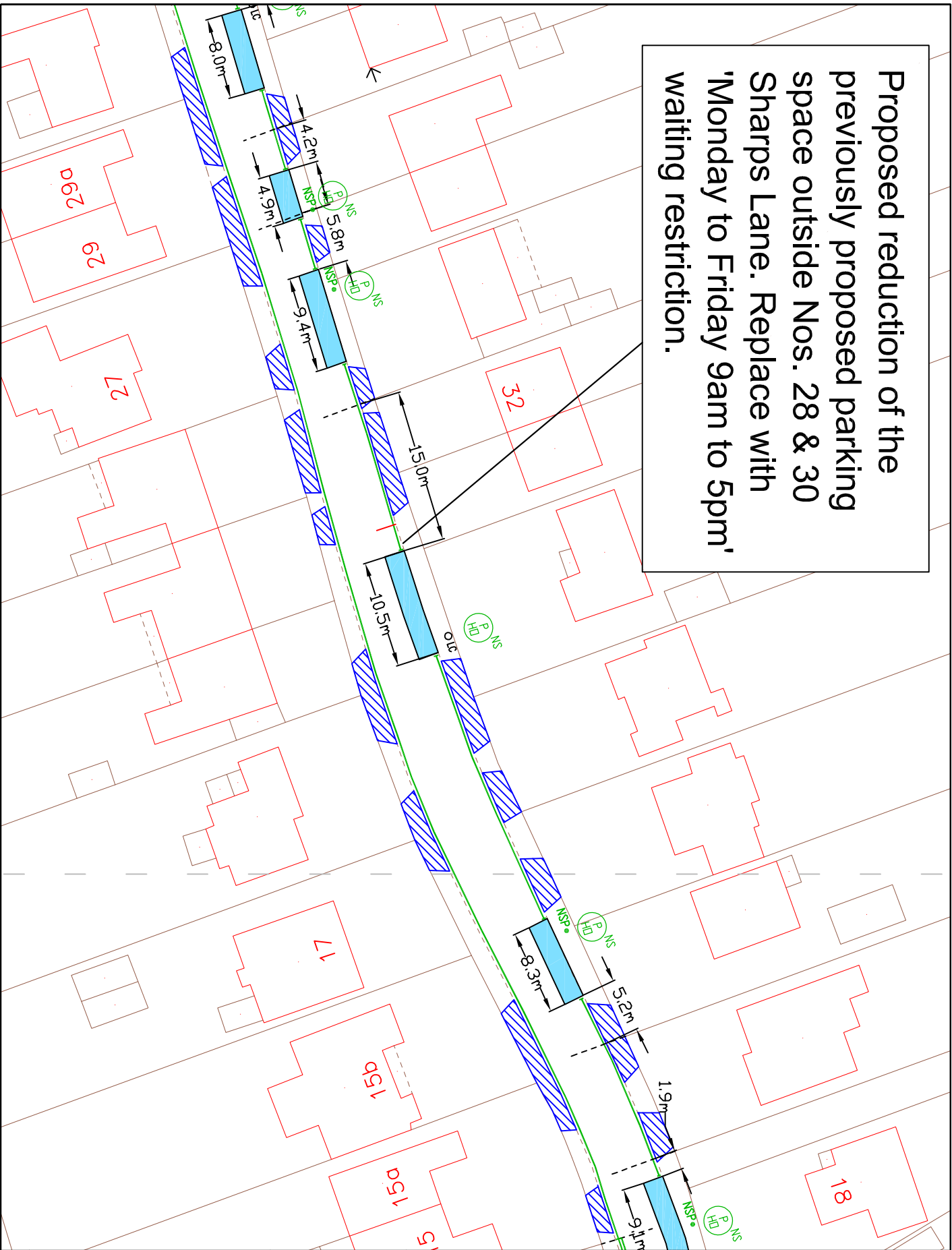
Description:
Sharps Lane, Ruislip

Proposed amendments

Scale: **NTS**
Form: **KU 03/10/16**

Appendix E

Proposed reduction of the previously proposed parking space outside Nos. 28 & 30 Sharps Lane. Replace with 'Monday to Friday 9am to 5pm' waiting restriction.



- KEY**
- EXISTING YELLOW LINE
 - BURN OFF ROAD MARKING
 - PROPOSED SINGLE YELLOW LINE
 - PROPOSED DOUBLE YELLOW LINE
 - PERMIT HOLDER ONLY BAY
 - CROSSOVER
 - SIGNPOST
 - NEW SIGNPOST
 - LAMP COLUMN
 - PERMIT HOLDER SIGN
 - ZONE ENTRY SIGN
 - ZONE EXIT SIGN

This map is based upon Ordnance Survey material with the permission of Ordnance Survey. The Ordnance Survey name is used under license by the Stationery Office. © Crown copyright. Unauthorised reproduction infringes Crown copyright and may lead to prosecution or other legal action. © 2016 Hillingdon London Borough of Hillingdon 100019283



TRANSPORT & PROJECTS
RESIDENTS SERVICES DIRECTORATE
Civic Centre 4W/06, High Street, Uxbridge, UB8 3UW
Tel No. 01895 277008/01895 250876

Project:
Extension to the Ruislip PMS

Description
Sharps Lane, Ruislip

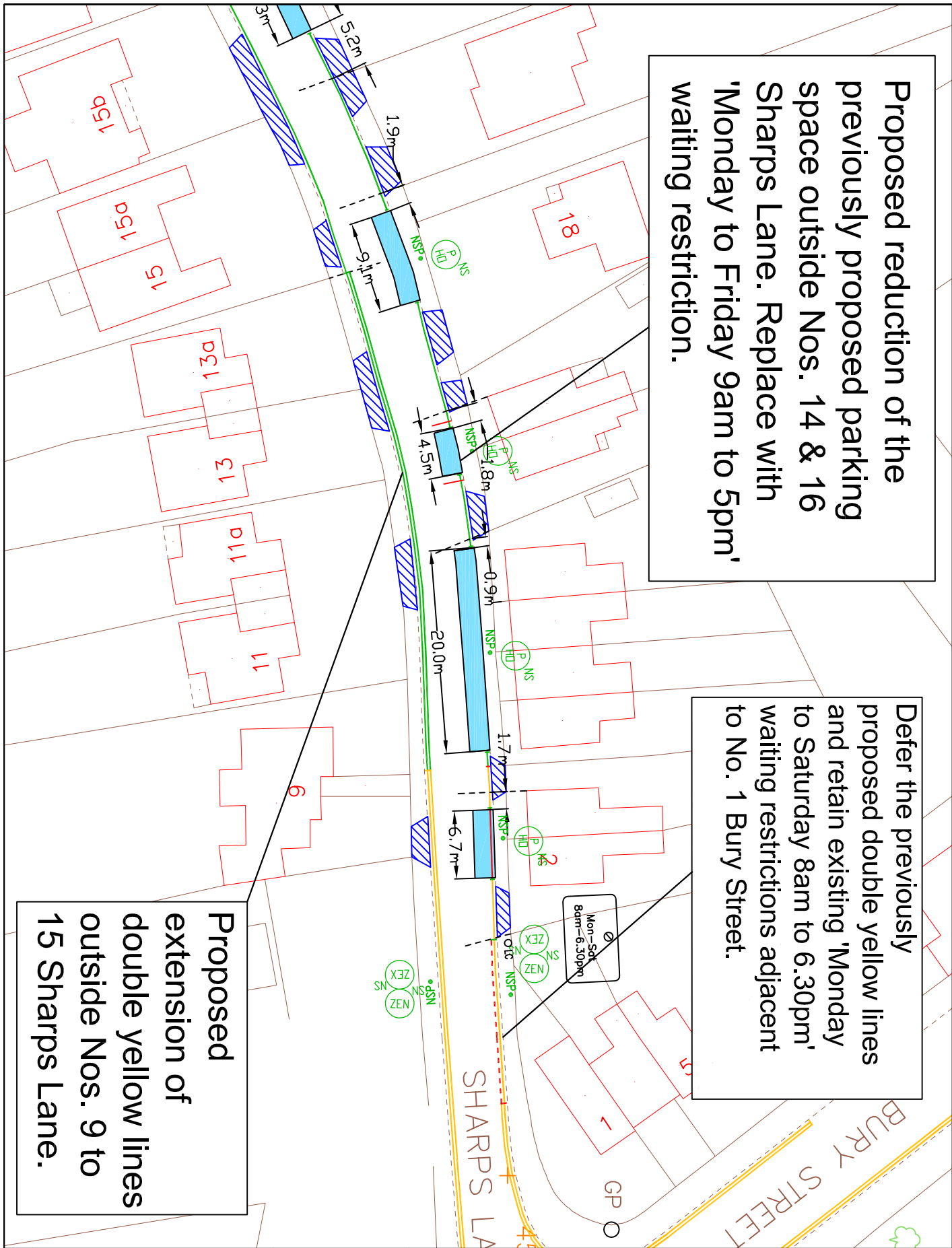
Proposed amendments

Scale: NTS
Form: KU 03/10/16

Proposed reduction of the previously proposed parking space outside Nos. 14 & 16 Sharps Lane. Replace with 'Monday to Friday 9am to 5pm' waiting restriction.

Defer the previously proposed double yellow lines and retain existing 'Monday to Saturday 8am to 6.30pm' waiting restrictions adjacent to No. 1 Bury Street.

Proposed extension of double yellow lines outside Nos. 9 to 15 Sharps Lane.



KEY	
	EXISTING YELLOW LINE
	BURN OFF ROAD MARKING
	PROPOSED SINGLE YELLOW LINE
	PROPOSED DOUBLE YELLOW LINE
	PERMIT HOLDER ONLY BAY
	CROSSOVER
	SP SIGNPOST
	NSP NEW SIGNPOST
	OLC LAMP COLUMN
	PERMIT HOLDER SIGN
	ZONE ENTRY SIGN
	ZONE EXIT SIGN

This map is based upon Ordnance Survey material with the permission of Ordnance Survey. All other material is the copyright of their respective owners. Unauthorised reproduction infringes Ordnance Survey's copyright and may lead to prosecution or civil action. Ordnance Survey is a registered trademark of Ordnance Survey Limited. © 2016



TRANSPORT & PROJECTS
RESIDENTS SERVICES DIRECTORATE
CIVIC CENTRE 4W/06, HIGH STREET, UXBROOK, UB8 1UW
Tel No. 01895 277008/01895 250876

Project: Extension to the Ruislip PMS

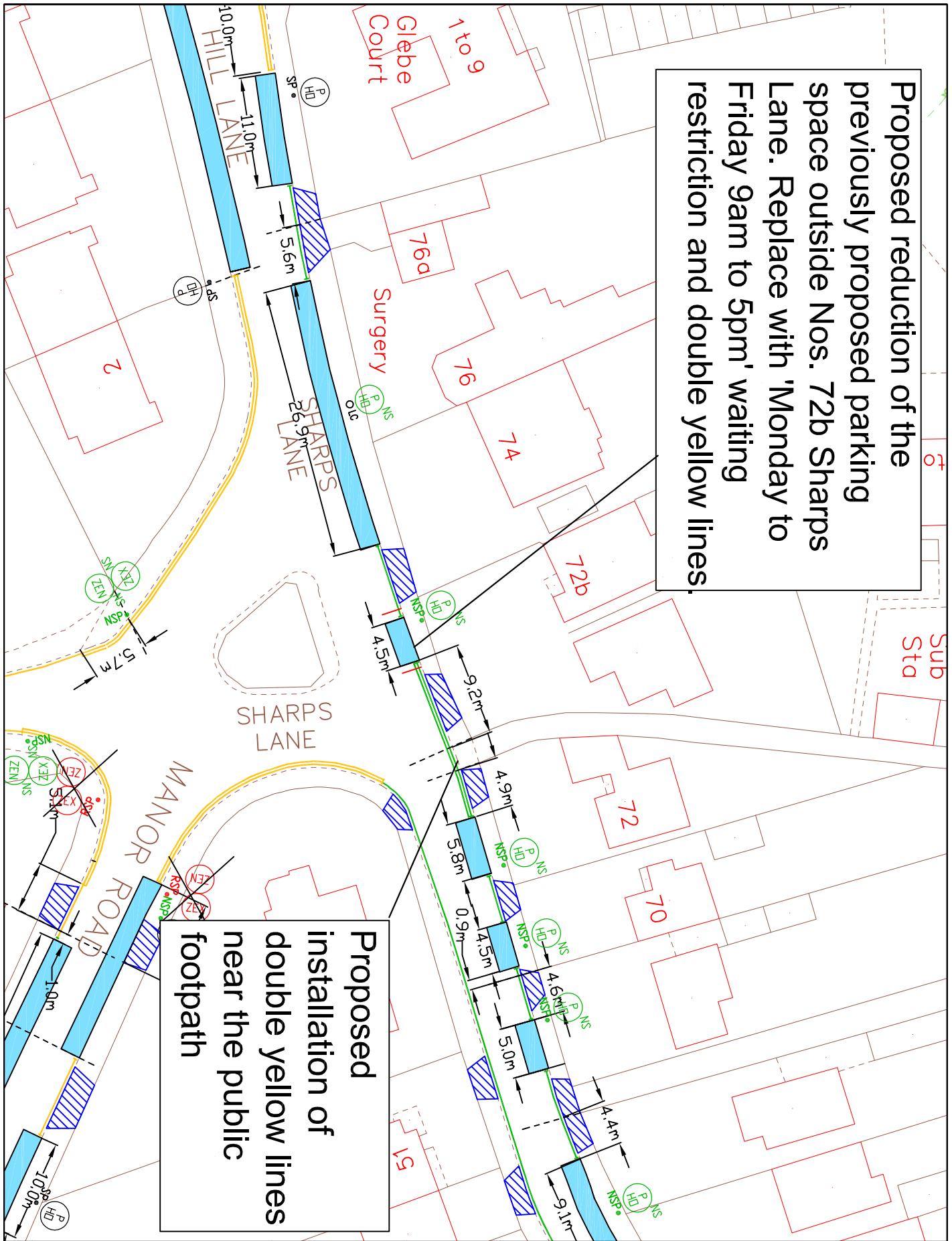
Description: Sharps Lane, Ruislip

Proposed amendments

Scale: 1:1000
Form: NTS
Version: KU 03/10/16

Proposed reduction of the previously proposed parking space outside Nos. 72b Sharps Lane. Replace with 'Monday to Friday 9am to 5pm' waiting restriction and double yellow lines.

Proposed installation of double yellow lines near the public footpath



- KEY**
- EXISTING YELLOW LINE
 - BURN OFF ROAD MARKING
 - S/LT
 - PROPOSED SINGLE YELLOW LINE
 - DMT
 - PROPOSED DOUBLE YELLOW LINE
 - PERMIT HOLDER ONLY BAY
 - CROSSOVER
 - SIGNPOST
 - NSP NEW SIGNPOST
 - O/LC LAMP COLUMN
 - P HD PERMIT HOLDER SIGN
 - ZEN ZONE ENTRY SIGN
 - ZEN ZONE EXIT SIGN

This map is based upon Ordnance Survey material with the permission of Ordnance Survey. Ordnance Survey is the Crown copyright. Unauthorised reproduction infringes Crown copyright and may lead to prosecution or civil proceedings. © Hillingdon London Borough of Hillingdon 100019283 ©2016

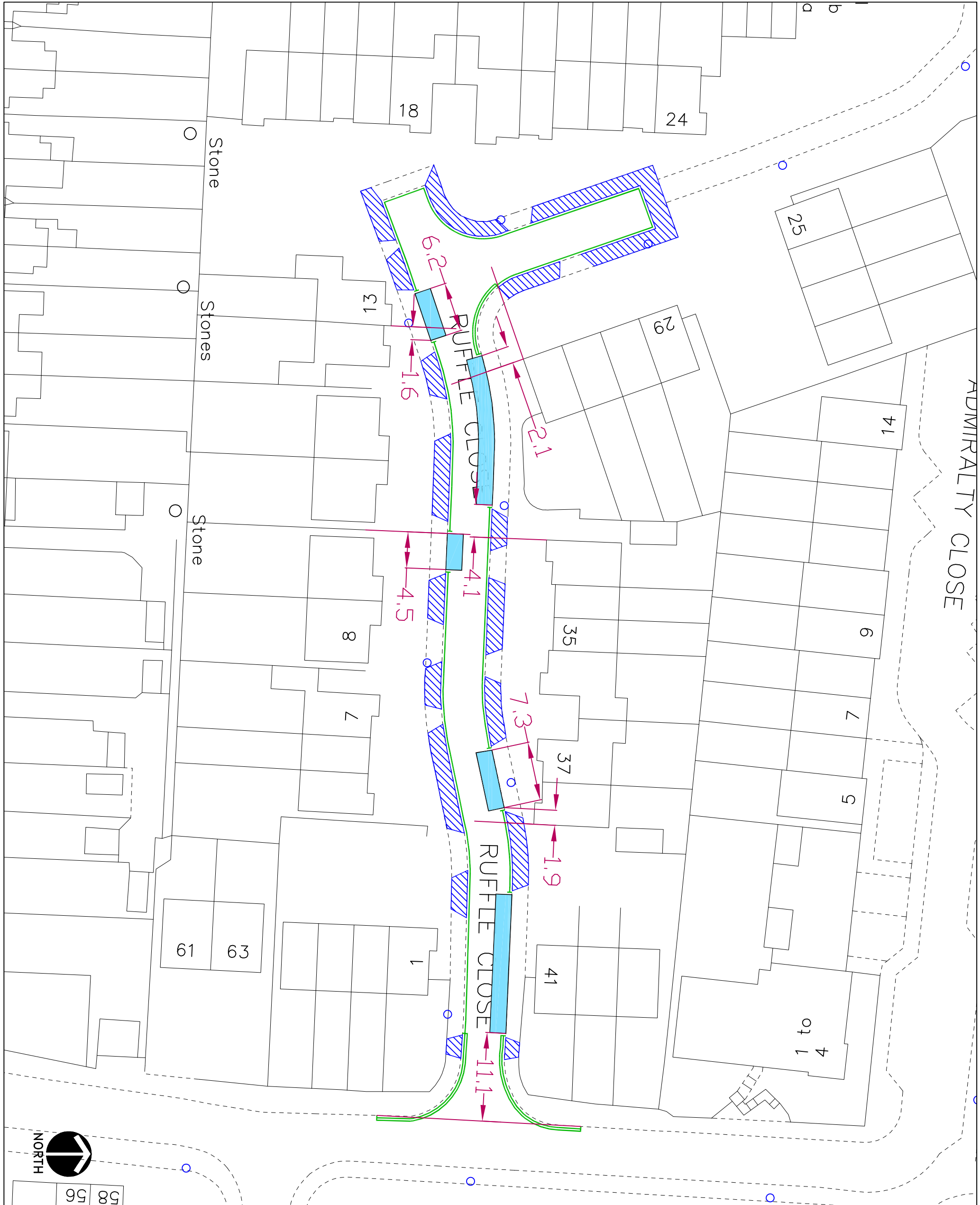
HILLINGDON
LONDON

TRANSPORT & PROJECTS
RESIDENTS SERVICES DIRECTORATE
Civic Centre 4W/06, High Street, Uxbridge, UB8 3UW
Tel No. 01895 277008/01895 250876

Project:
Extension to the Ruislip PMS

Description:
Sharps Lane,
Ruislip

Scale: NTS	Form: KU 03/10/16
----------------------	-----------------------------



KEY

- EXISTING YELLOW LINE
- NEW SINGLE YELLOW LINE & TERMINAL
- NEW DOUBLE YELLOW LINE & TERMINAL
- PAY AND DISPLAY AND PERMIT HOLDERS
- PERMIT HOLDER ONLY BAY
- PAY & DISPLAY BAY
- BUSINESS, PERMIT HOLDER ONLY BAY
- LOADING BAY
- DISABLED BAY
- MOTORCYCLE BAY
- CROSSOVER
- PERMIT HOLDER ONLY SIGN
- PERMIT OR TICKET HOLDER
- PAY AT METER - DISPLAY TICKET SIGN
- PAY HERE - DISPLAY TICKET SIGN
- BUSINESS PERMIT HOLDER SIGN
- DISABLED PARKING BAY SIGN
- LOADING ONLY BAY SIGN
- MOTORCYCLES ONLY BAY SIGN
- ZONE ENTRY SIGN
- ZONE EXIT SIGN
- PARKING PLACES ARE DISTANCED 10m FROM CORNERS UNLESS OTHERWISE STATED
- PARKING BAYS ARE 2m WIDE UNLESS NOTED
- EXTENT OF PRIVATE ROADS

This map is based upon Ordnance Survey material with the permission of Ordnance Survey on behalf of the Controller of Her Majesty's Stationery Office. Crown copyright. Unauthorised reproduction infringes Crown copyright and may lead to prosecution or civil proceedings.
 London Borough of Hillingdon 100019283 ©2011

HILLINGDON
London Borough of

TRANSPORT & PROJECTS
 PLANNING, ENVIRONMENT, EDUCATION AND
 AND COMMUNITY SERVICES DIRECTORATE
 CIVIC CENTRE 4W/05, HIGH STREET, UXBRODE, UBA 11W
 Tel No. 01895 277008/01895 250676

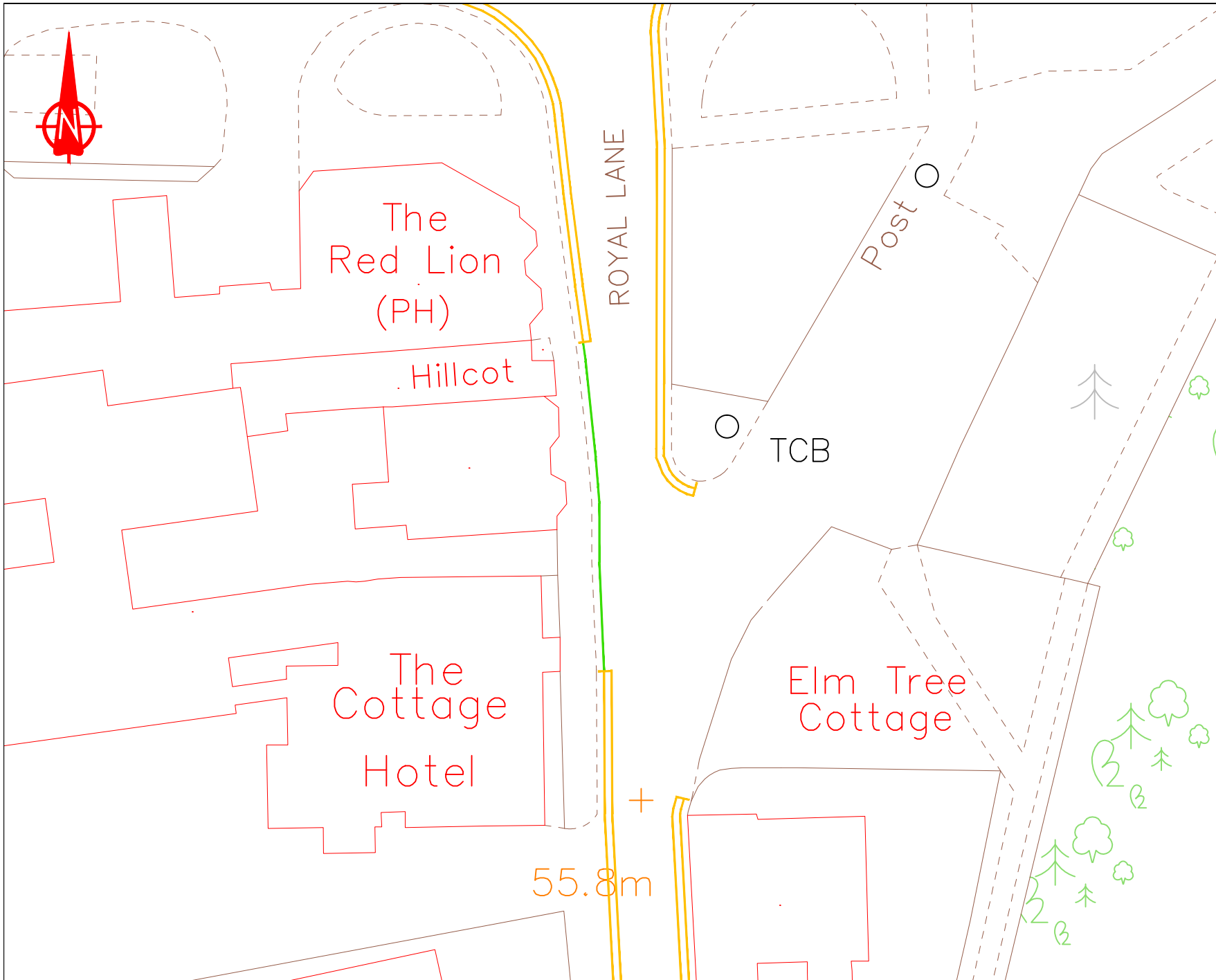
Project
West Drayton
Parking Management Scheme

Description
 Ruffle Close
 Initial Draft

Scale	Designed	Drawn	Date
57			
58			
59			

Project No.	Drawing No.	Rev.





KEY

- PROPOSED WAITING RESTRICTION OPERATIONAL BETWEEN "7am - 9am & 4pm - 6:30pm, MON - FRI"
- = EXISTING "AT ANY TIME" WAITING RESTRICTION

This map is based upon Ordnance Survey material with the permission of Ordnance Survey on behalf of the Controller of Her Majesty's Stationery Office © Crown copyright. Unauthorised reproduction infringes Crown copyright and may lead to prosecution or civil proceedings.
London Borough of Hillingdon 100019283 2017



HILLINGDON
LONDON

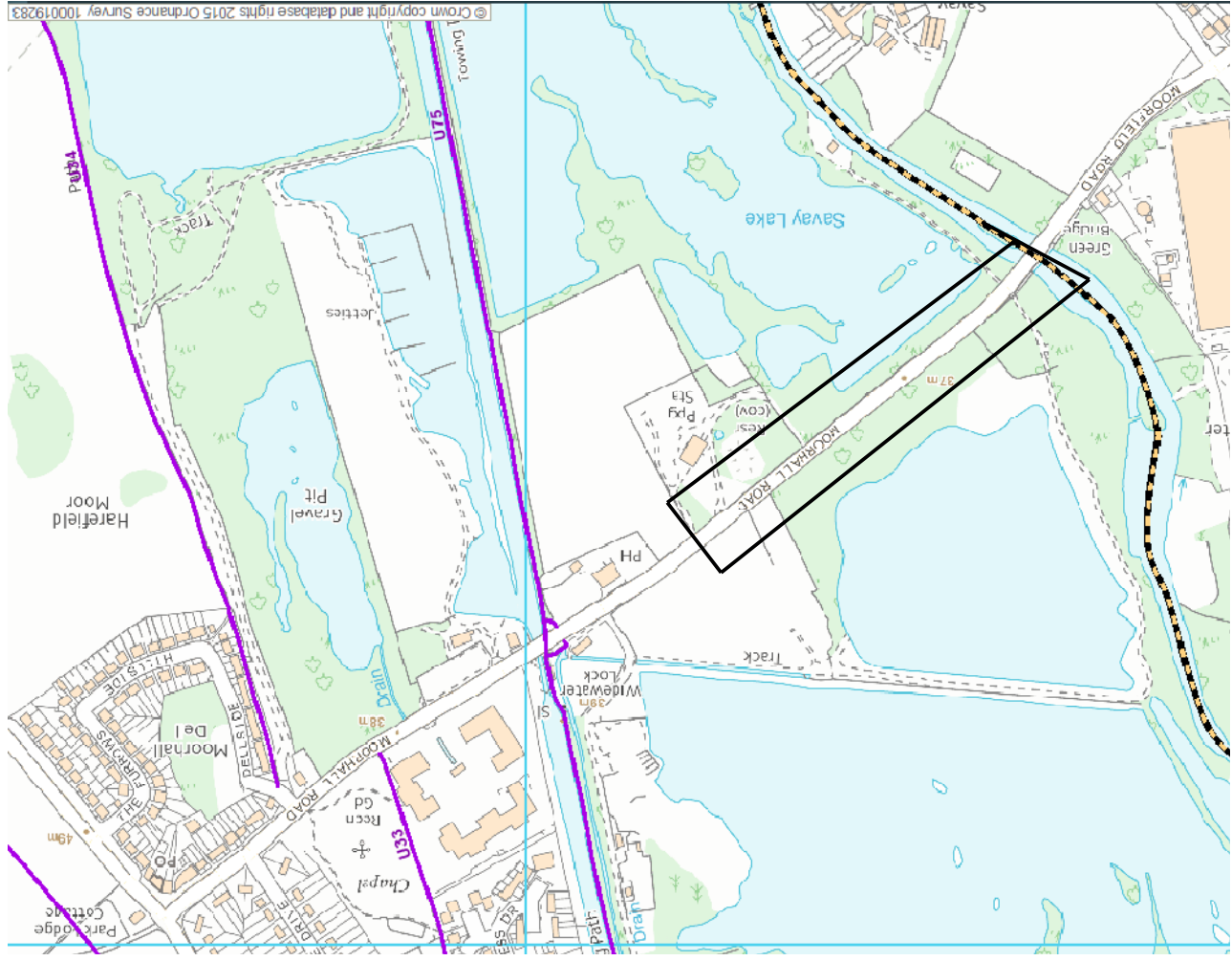
Project
Royal Lane, Hillingdon

Description
PROPOSED WAITING RESTRICTION

Scale	Drawn	(Initials/Date)	Checked	(Initials/Date)
NTS	CF	01/17		

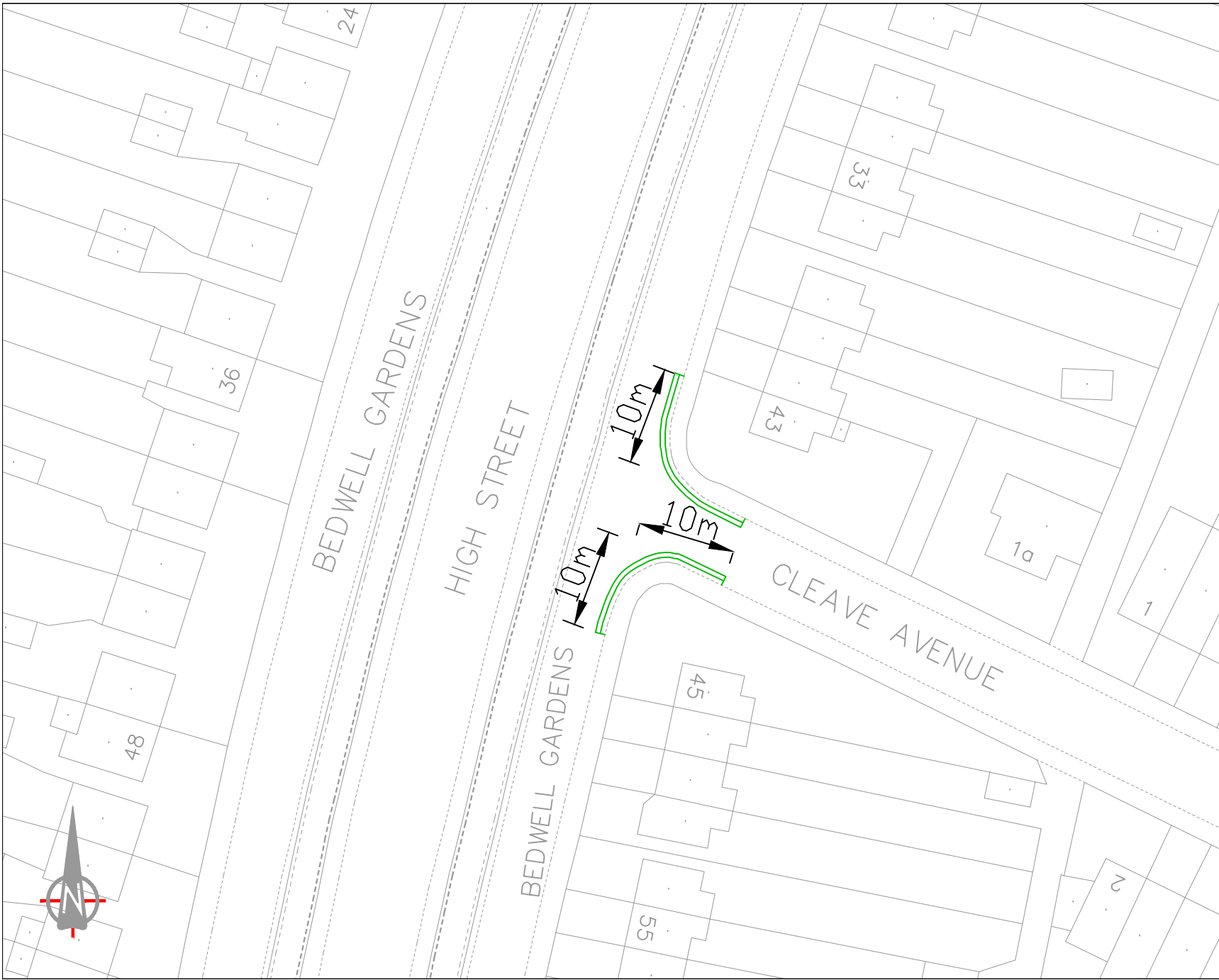
Project No.	Drawing No.	Rev.

Moorhall Road




Shepiston Lane





Notes:

 Proposed double yellow lines

This map is based upon Ordnance Survey material with the permission of Ordnance Survey on behalf of the Controller of Her Majesty's Stationery Office © Crown copyright. Unauthorised reproduction infringes Crown copyright and may lead to prosecution or civil proceedings.
 London Borough of Hillingdon 100019283 2017



HILLINGDON
LONDON

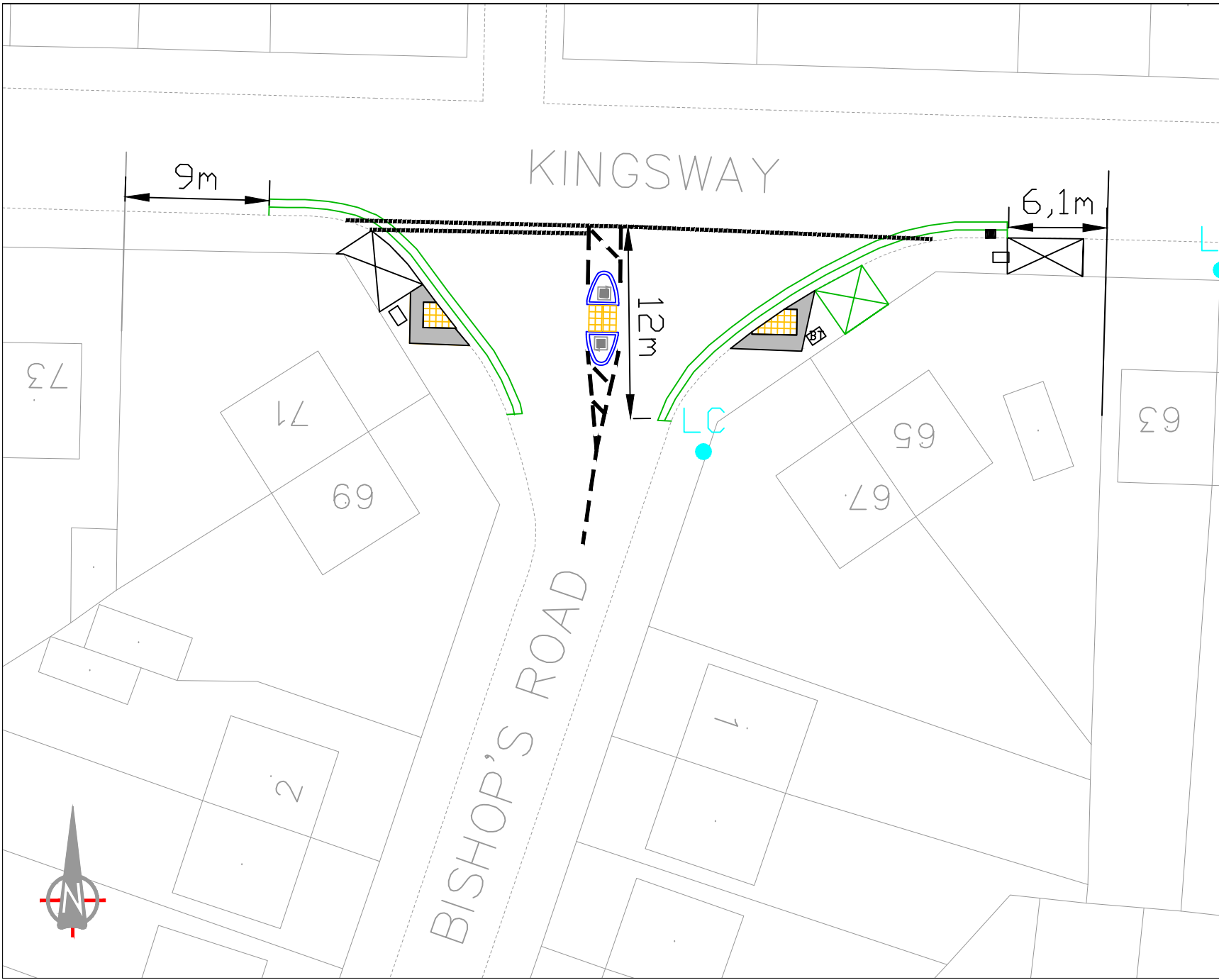
Project
 Road Safety Programme

Description
 Bedwell Gardens / Cleave Avenue, Hayes

Scale	Drawn	(Initialed/Date)	Checked	(Initialed/Date)
N.T.S	CH	01/17		

Project No.	Drawing No.	Rev.
A4	RSP D1	

ITEM 2 & 3



Notes:

 DYL
 PROPOSED DOUBLE YELLOW
 LINE & TERMINAL

This map is based upon Ordnance Survey material with the permission of Ordnance Survey on behalf of the Controller of Her Majesty's Stationary Office © Crown copyright. Unauthorised reproduction infringes Crown copyright and may lead to prosecution or civil proceedings.
 London Borough of Hillingdon 100019283 2017



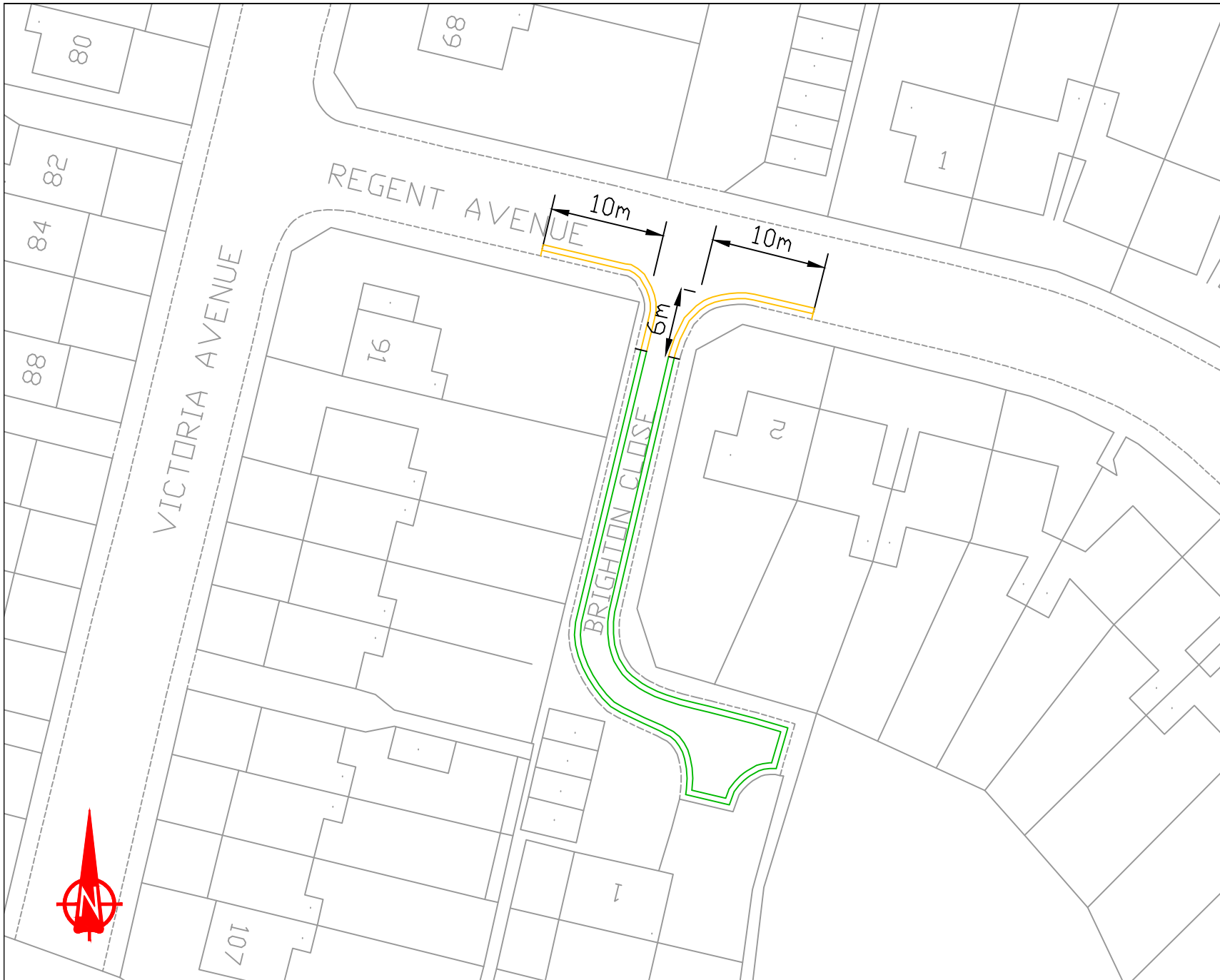
Project
ROAD SAFETY PROGRAMME

Description
 Kingsway / Bishops Road, Hayes



Scale	Drawn	(Initiate/Date)	Checked	(Initiate/Date)
N.T.S	CH	01/17		

Project No.	Drawing No.	Rev.
A4	RSPD1	A

ITEM 4 & 5



Notes:

-  DYL EXISTING DOUBLE YELLOW LINE & TERMINAL
-  DYL PROPOSED DOUBLE YELLOW LINE & TERMINAL

This map is based upon Ordnance Survey material with the permission of Ordnance Survey on behalf of the Controller of Her Majesty's Stationary Office © Crown copyright. Unauthorised reproduction infringes Crown copyright and may lead to prosecution or civil proceedings.
London Borough of Hillingdon 100019283 2017



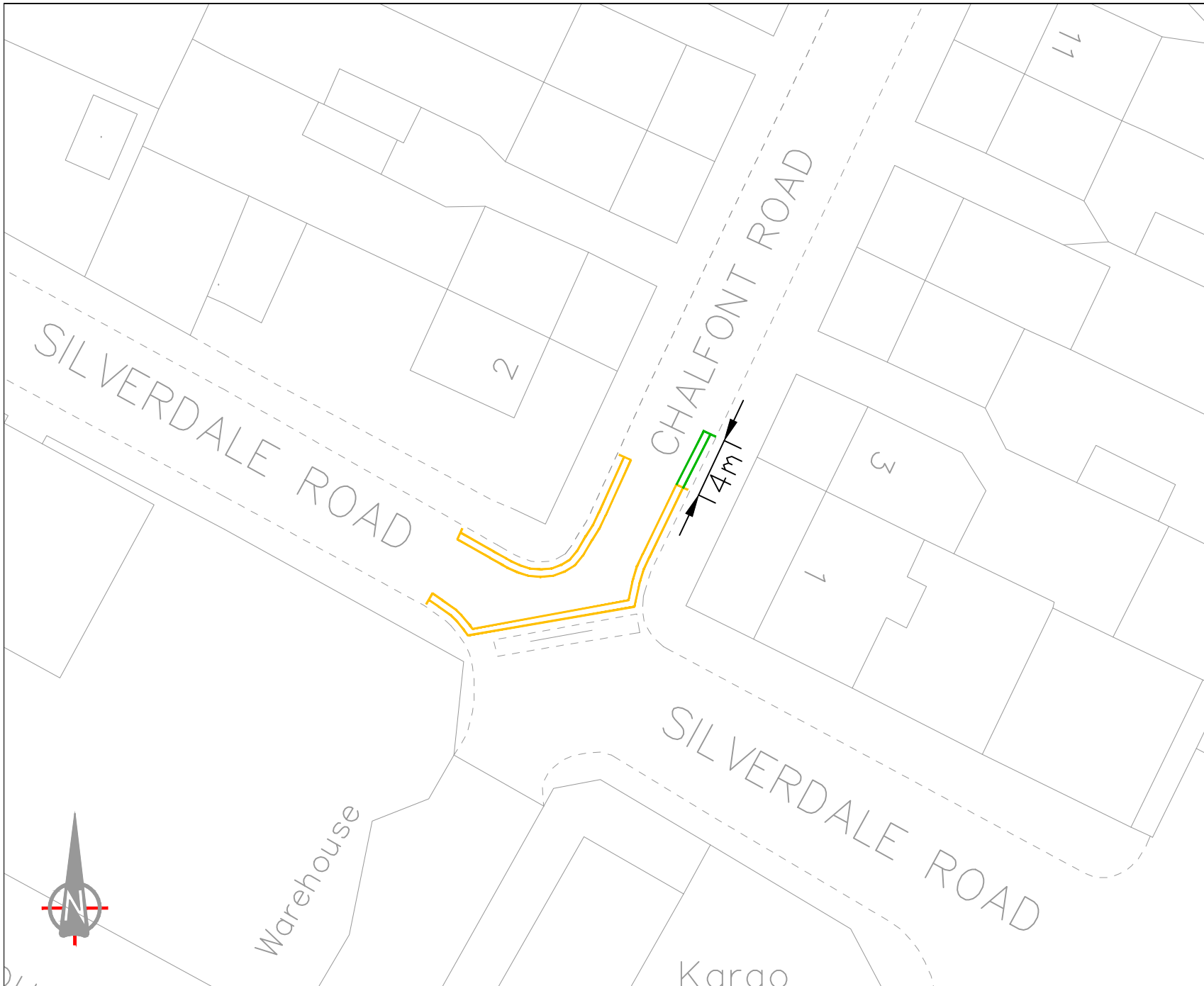
HILLINGDON
LONDON

Project
Road Safety Programme



Regent Avenue / Brighton Close,
Hillingdon

Scale N.T.S	Drawn CH	(Initials/Date) 01/17	Checked (Initials/Date)
Project No.	Drawing No. RSP D1	Rev.	

ITEM 7



Notes:

-  DLT EXISTING DOUBLE YELLOW LINE & TERMINAL
-  DLT PROPOSED DOUBLE YELLOW LINE & TERMINAL

© Crown copyright and database rights 2017 Ordnance Survey 100019283



HILLINGDON
LONDON

Project

ROAD SAFETY PROGRAMME

Description

Chalfont Road, Hayes

Scale	Drawn	(Initials/Date)	Checked	(Initials/Date)
N.T.S	CH	01/17		

Project No.	Drawing No.	Rev.
A4	RSPD1	A

ITEM 1



Notes:

 **DYLT** PROPOSED DOUBLE YELLOW LINE & TERMINAL

This map is based upon Ordnance Survey material with the permission of Ordnance Survey on behalf of the Controller of Her Majesty's Stationary Office © Crown copyright. Unauthorised reproduction infringes Crown copyright and may lead to prosecution or civil proceedings.
London Borough of Hillingdon 100019283 2017



HILLINGDON
LONDON

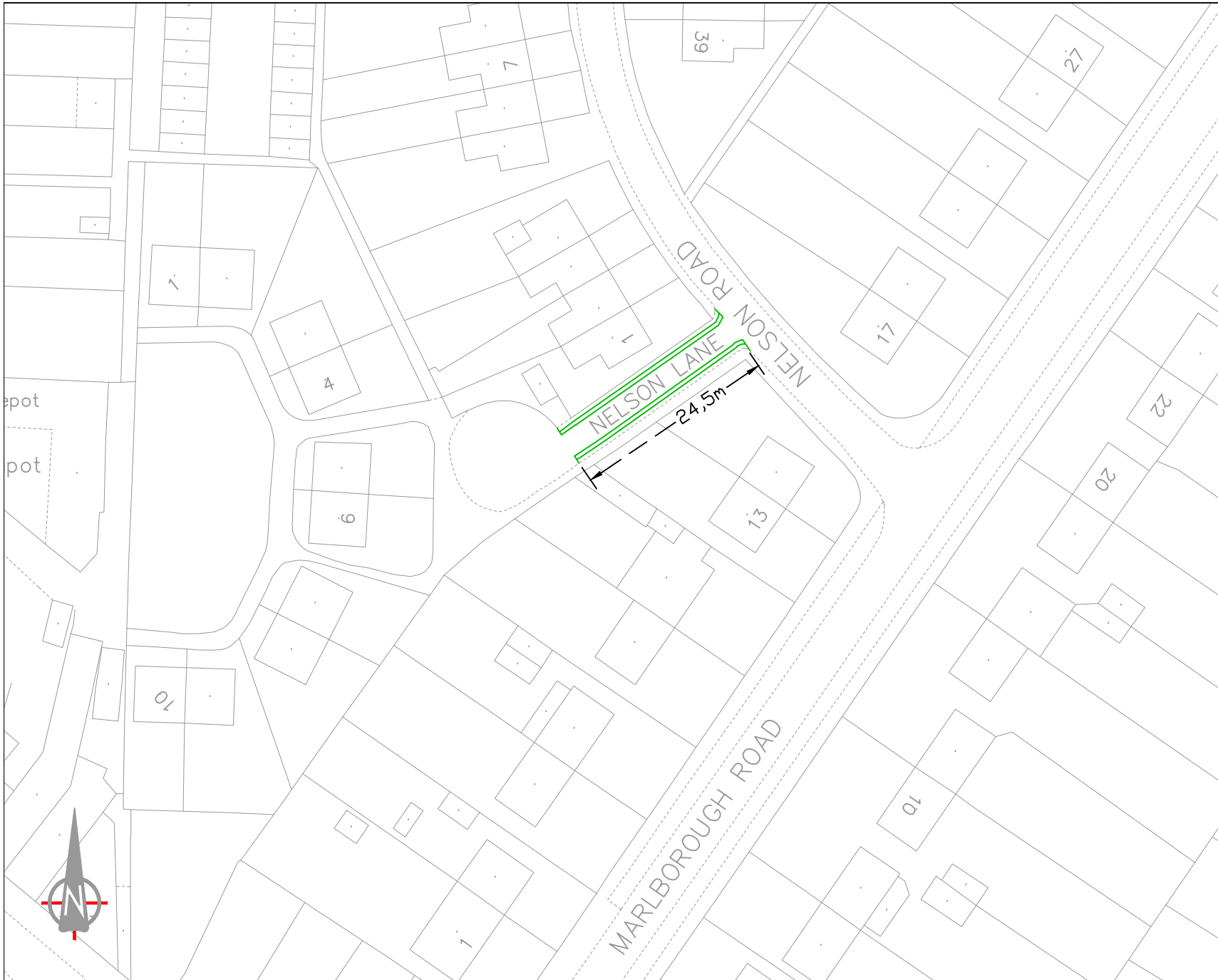
Project
Road Safety Programme

Midhurst Gardens / Leybourne Road,
Hillingdon

Scale	Drawn	(Initials/Date)	Checked	(Initials/Date)
N.T.S	CH	01/17		

Project No.	Drawing No.	Rev.
	RSP D1	

ITEM 8 & 9



Notes:

 DYL PROPOSED DOUBLE YELLOW LINE & TERMINAL

This map is based upon Ordnance Survey material with the permission of Ordnance Survey on behalf of the Controller of Her Majesty's Stationary Office © Crown copyright. Unauthorised reproduction infringes Crown copyright and may lead to prosecution or civil proceedings. London Borough of Hillingdon 100019283 2017



HILLINGDON
LONDON

Project

Road Safety Programme

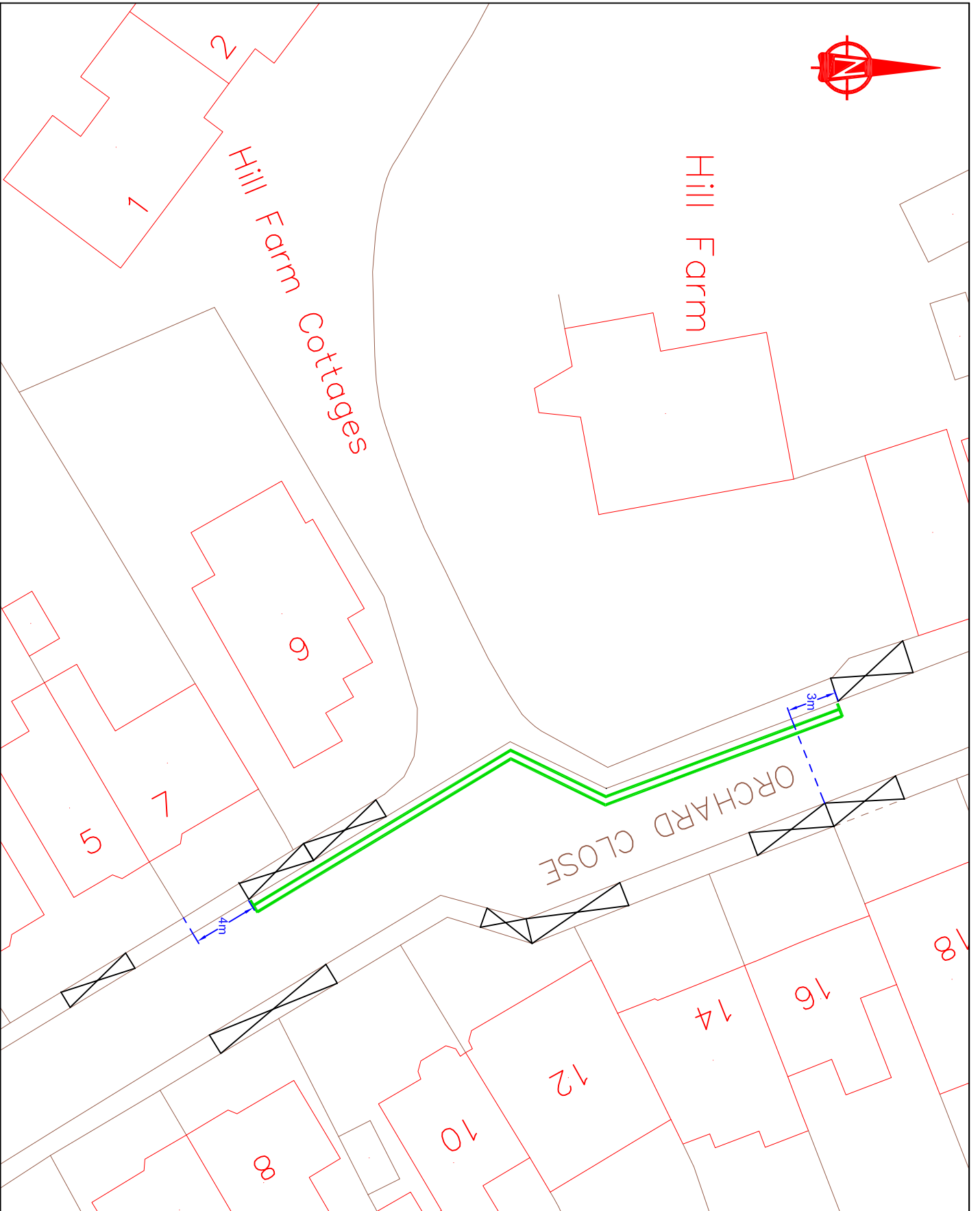
Description

Nelson Lane, Hillingdon


Scale	Drawn (Initials/Date)	Checked (Initials/Date)
N.S.T	CH 01/17	

Project No.	Drawing No.	Rev.
A4	RSPD1	

ITEM 6



KEY

 Proposed 'at any time' waiting restrictions (double yellow lines)

 Existing dropped kerb

This map is based upon Ordnance Survey Survey on behalf of the Controller of Her Majesty's Stationery Office. © Crown copyright. Unauthorised reproduction infringes Crown copyright and may lead to prosecution or civil proceedings.
 London Borough of Hillingdon 100019283 2016



HILLINGDON
LONDON

Project
 Orchard Close, Ruislip

Description PROPOSED DOUBLE YELLOW LINES REVISED			
Scale	Drawn	Checked	
NTS	CF	12/16	
Project No.	Drawing No.	Rev.	

LONDON BOROUGH OF HILLINGDON
THE HILLINGDON (WAITING AND LOADING RESTRICTION)
(CONSOLIDATION) ORDER 1994 (AMENDMENT) ORDER 2017
THE HILLINGDON (ON STREET PARKING PLACES) (HAYES TOWN CENTRE)
ORDER 2016 (AMENDMENT) ORDER 2017

Hillingdon Council gives notice that it intends to make these orders, **proposing the following amendments to the previously advertised 'Stop & Shop' parking scheme outside Broadway Parade, Coldharbour Lane:**

- i. Introduce a disabled parking bay close to No. 9 Broadway Parade in which blue badge holders may park 'at any time'.
- ii. Relocate and extend the previously proposed loading bay outside Nos. 10 to 13 Broadway Parade.

Copies of the proposed Orders together with full details, plans and the Council's statement of reasons for the proposals can be seen at Botwell Green Library and by appointment at, Civic Centre, Uxbridge during normal office hours until 15th March 2017. Further information can be obtained by telephoning Residents Services on 01895 250461. If you wish to comment on, or object to the proposals please write by 15th March 2017, stating grounds for objection and your home address to Transport & Projects, Residents Services, Civic Centre, Uxbridge, Middlesex UB8 1UW quoting reference 4W/06/HT/7.10.

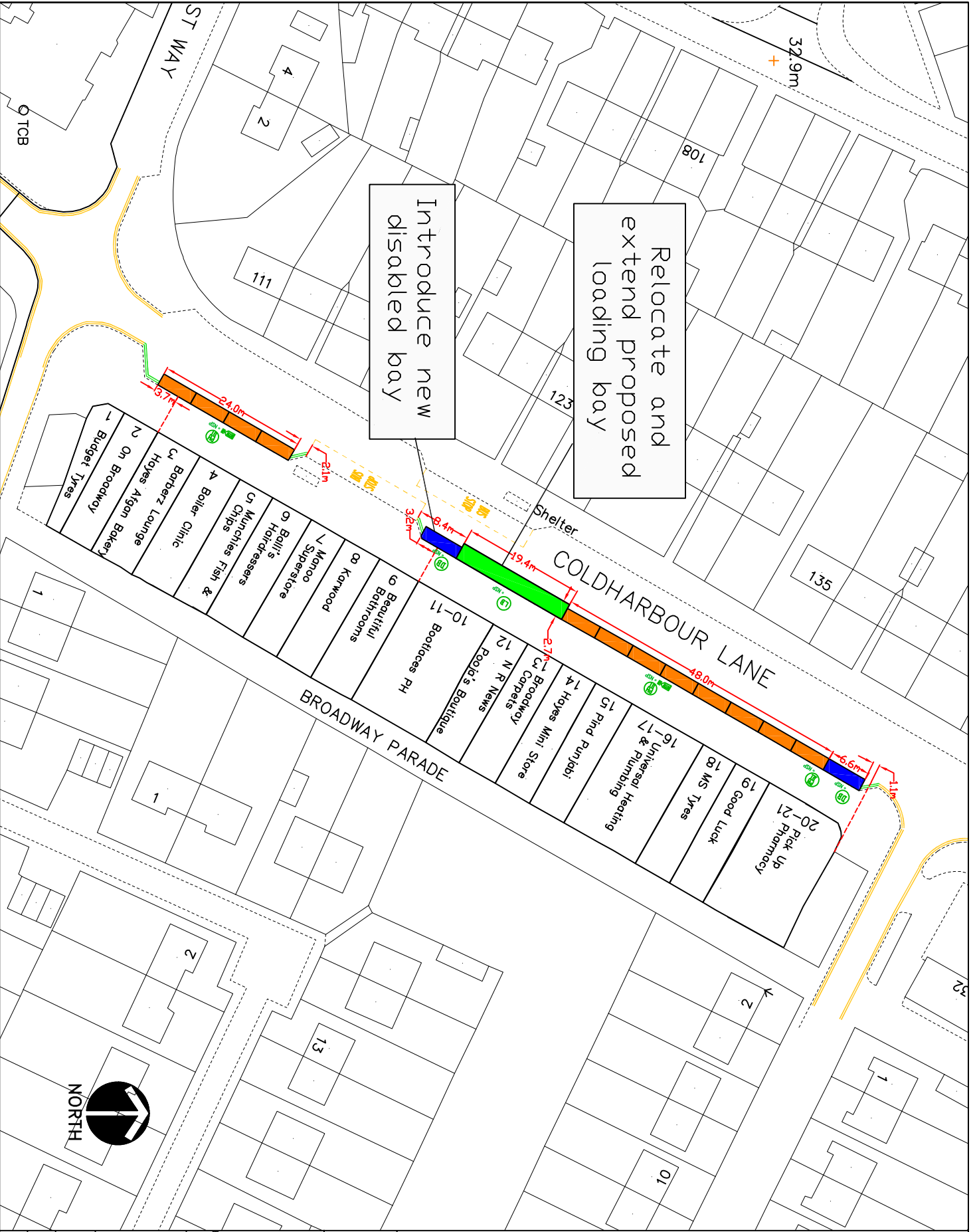
Dated this the 22nd day of February 2017.

JEAN PALMER,

Deputy Chief Executive & Corporate Director of Residents Services.

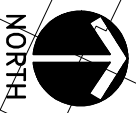
STATEMENT OF REASONS

The proposed amendments will improve the viability of the previously advertised 'Stop & Shop' parking scheme outside Broadway Parade, Coldharbour Lane, Hayes following consideration of the comments received during the previous consultation.



Introduce new disabled bay

Relocate and extend proposed loading bay



- KEY**
- EXISTING YELLOW LINE
 - NEW DOUBLE YELLOW LINE & TERMINAL
 - PAY AT METER - DISPLAY TICKET SIGN
 - PAY HERE - DISPLAY TICKET SIGN
 - DISABLED PARKING BAY SIGN
 - LOADING ONLY BAY SIGN
 - PAY AND DISPLAY BAY
 - LOADING BAY
 - DISABLED BAY
 - PARKING BAYS ARE 2m WIDE UNLESS NOTED

This map is based upon Ordnance Survey data. The Ordnance Survey name for the Stationery Office is Crown copyright and may be used by permission or call proceedings. London Borough of Hillingdon 100018283 ©2010



HILLINGDON
LONDON

IMPROVEMENT PROJECTS
ENVIRONMENT AND CONSUMER PROTECTION GROUP
CIVIC CENTRE 4W/OS HIGH STREET, URGEMORE, URB 11W
Tel No. 01895 277008/01895 250978

Project
Hayes Town Centre

Description
Broadway Parade Amendments

Scale	Drawn	Checked	Drawn	Checked
NTS	HT	10/16	MK	10/16
Project No.	2663	Drawing No.		Sheet
				B