

LONDON BOROUGH OF HILLINGDON
THE HILLINGDON (WAITING AND LOADING RESTRICTION)
(CONSOLIDATION) (AMENDMENT) ORDER 2017
THE HILLINGDON (ON STREET PARKING PLACES) (SOUTH RUISLIP)
(RESIDENTS) ZONES SR & SR2 (AMENDMENT) ORDER 2017
THE HILLINGDON (ON STREET PARKING PLACES) (RUISLIP LIDO)
(RESIDENTS) ZONES RL ORDER 2017

Hillingdon Council gives notice that it intends to make these Orders, which will:

- 1. Install 'at any time' waiting restrictions along the sections of road as set out in the Schedule to this notice below.**
- 2. Extend the existing 'Monday to Saturday 8am to 6.30pm' waiting restriction on Newport Road, Hayes at the junction with Uxbridge Road. Extend the restrictions along the eastern side of the road for a distance of 38.5 metres.**
- 3. Remove 3 metres of 'at any time' waiting restriction outside No. 46 Portland Road, Hayes.**
- 4. Remove 10 metres of Zone SR permit holder parking space outside No. 43 Angus Drive, Ruislip, replace with 'Monday to Friday 9am to 5pm' waiting restrictions.**
- 5. Impose 'Monday to Friday 8am to 10am and 2.30pm to 4.30pm' loading restrictions on the existing waiting restrictions opposite Nos. 17 to 23 West End Road, Ruislip.**
- 6. Establish Zone 'RL' permit holder only parking places operational '8am to 10pm everyday' in Withy Lane, Ruislip.**
- 7. Impose waiting restrictions operational '8am to 10pm everyday' and sections of double yellow lines throughout Withy Lane, Ruislip.**

RESIDENTS PERMITS - £0 - 1st vehicle, all subsequent - £40 per annum

VISITORS VOUCHERS First book of 10 per household per annum- free. £5 - per book of 10 thereafter.

Copies of the proposed Orders together with full details, a plan and the Council's statement of reasons for the proposals can be seen at Charville, Harlington, Hayes End, Northwood, Northwood Hills, Ruislip, Ruislip Manor, South Ruislip and Yiewsley libraries and by appointment at, Civic Centre, Uxbridge during normal office hours until 22nd February 2017. Further information can be obtained by telephoning Residents Services on 01895 250631. If you wish to comment on, or object to the proposals please write by 22nd February 2017, stating grounds for objection and your home address to Transport & Projects, Residents Services, Civic Centre, Uxbridge, Middlesex UB8 1UW quoting reference 4W/06/01/02/17.

Dated this the 1st day of February 2017.

JEAN PALMER,

Deputy Chief Executive & Corporate Director of Residents Services.

SCHEDULE - PROPOSED 'AT ANY TIME' WAITING RESTRICTIONS

CHESTNUT AVENUE, NORTHWOOD - Extend the existing double yellow lines at the junction of Lees Avenue by 10 metres southwestwards.

CRANBOURNE ROAD, NORTHWOOD - At the junction with Norwich Road.

NORWICH ROAD, NORTHWOOD

i) At the junction with Cranbourne Road.

ii) At the junction with Winchester Road.

WINCHESTER ROAD, NORTHWOOD - At the junction with Norwich Road.

FAIRWAY AVENUE, WEST DRAYTON - On the inside of the corner outside No. 3 Fairway Avenue.

IRON BRIDGE ROAD, WEST DRAYTON - On parts of the eastern most junction near Stockley Bridge.

GURNARD CLOSE, WEST DRAYTON - In the turning area outside Nos. 7 to 33 Gurnard Close.

KILN CLOSE, HAYES - Along the southern kerbline at the southern extremity of Kiln Close.

FOXFIELD CLOSE, NORTHWOOD - At the junction with Watford Road.

WATFORD ROAD, NORTHWOOD - At the junction with Foxfield Close.

GRANVILLE ROAD, HAYES - At the junction with Westlands Close.

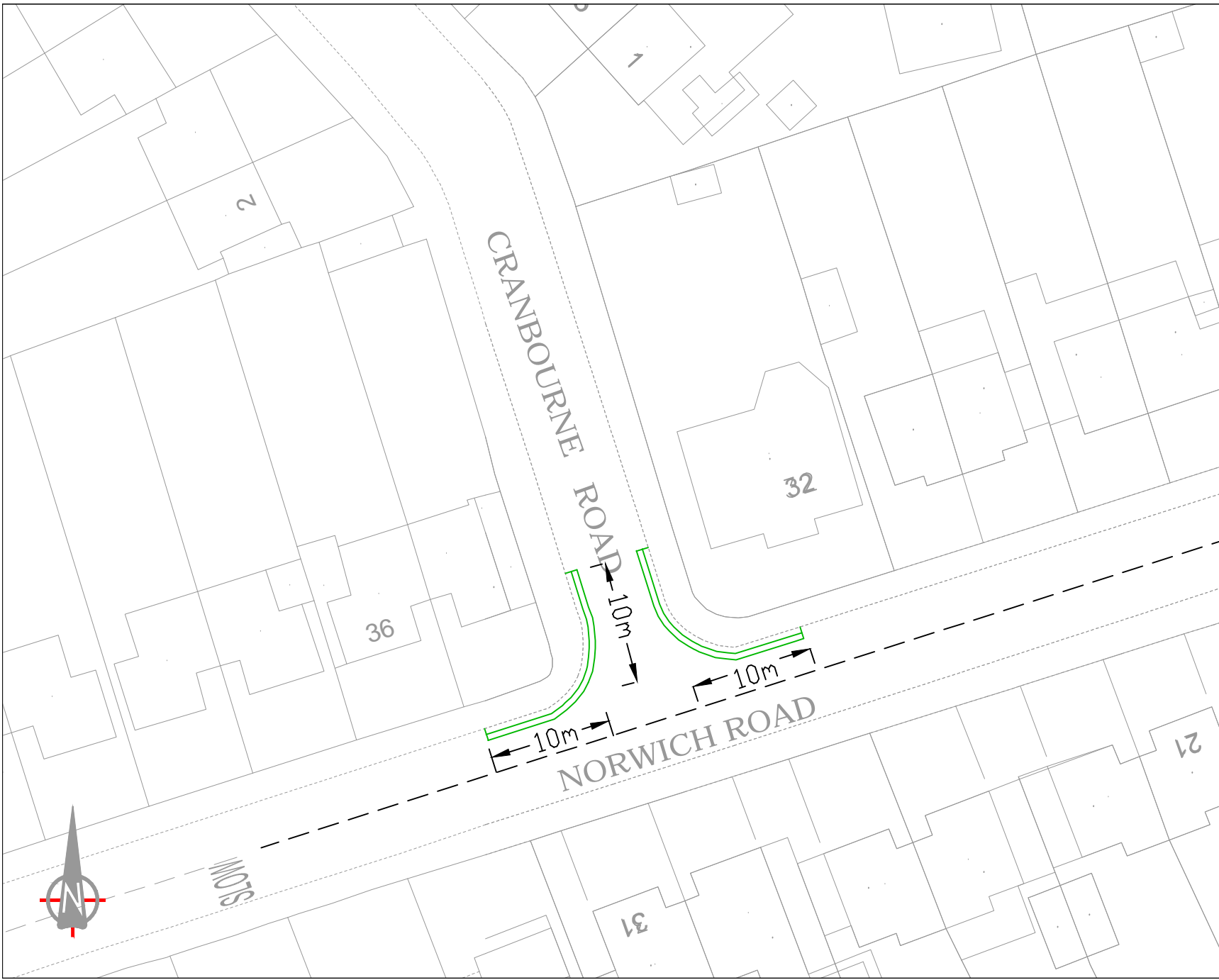
WESTLANDS CLOSE, HAYES - Between the junction with Granville Road, northwards for a distance of 39 metres.

STATEMENT OF REASONS

The proposed installation of waiting and loading restrictions are intended to remove obstructive parking to assist the free flow of traffic and promote road safety.

The proposed reduction of permit holder parking place outside No. 43 Angus Drive will prevent obstructive parking and assist with the free flow of traffic.

The proposed introduction of a Parking Management Scheme in Withy Lane, Ruislip will prevent non-residential parking from taking place during the restricted hours of the scheme.



Notes:

 DYLT PROPOSED DOUBLE YELLOW LINE & TERMINAL

This map is based upon Ordnance Survey material with the permission of Ordnance Survey on behalf of the Controller of Her Majesty's Stationary Office © Crown copyright. Unauthorised reproduction infringes Crown copyright and may lead to prosecution or civil proceedings. London Borough of Hillingdon 100019283 2016



HILLINGDON
LONDON

Project

Road Safety Programme

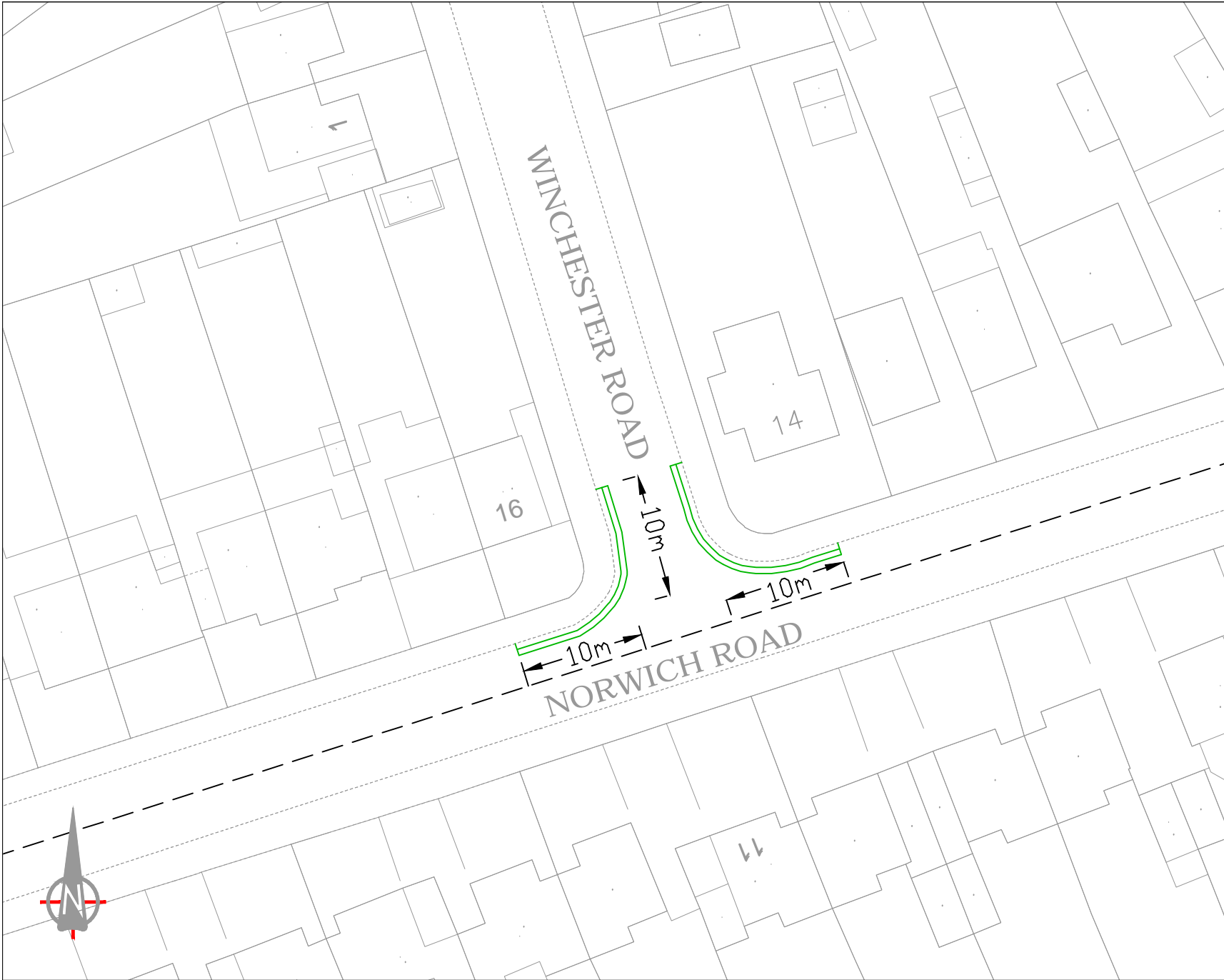
Description

Norwich Road / Cranbourne Road, Northwood

Scale	Drawn (Initials/Date)	Checked (Initials/Date)
N.T.S	CH 12/16	

Project No.	Drawing No.	Rev.
A4		

ITEM 2 & 3



Notes:

DYLT PROPOSED DOUBLE YELLOW LINE & TERMINAL

This map is based upon Ordnance Survey material with the permission of Ordnance Survey on behalf of the Controller of Her Majesty's Stationary Office © Crown copyright. Unauthorised reproduction infringes Crown copyright and may lead to prosecution or civil proceedings.
London Borough of Hillingdon 100019283 2016



HILLINGDON
LONDON

Project

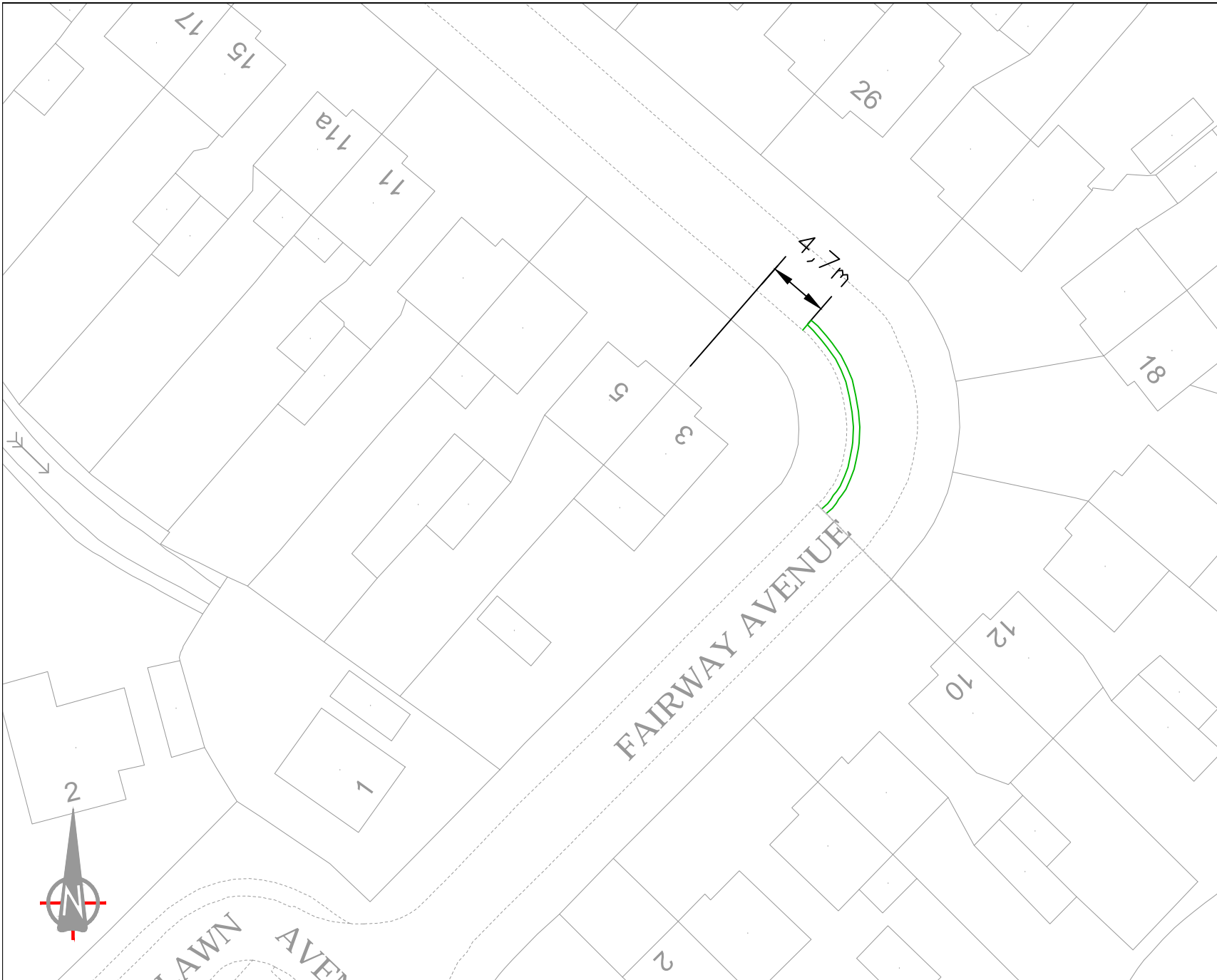
Road Safety Programme

Description
Norwich Road / Winchester Road,
Northwood

Scale	Drawn (Initials/Date)	Checked (Initials/Date)
N.T.S	CH 12/16	

Project No.	Drawing No.	Rev.
A4		

ITEM 3 & 4



Notes:

 DYL
 PROPOSED DOUBLE YELLOW
 LINE & TERMINAL

This map is based upon Ordnance Survey material with the permission of Ordnance Survey on behalf of the Controller of Her Majesty's Stationary Office © Crown copyright. Unauthorised reproduction infringes Crown copyright and may lead to prosecution or civil proceedings.
 London Borough of Hillingdon 100019283 2016

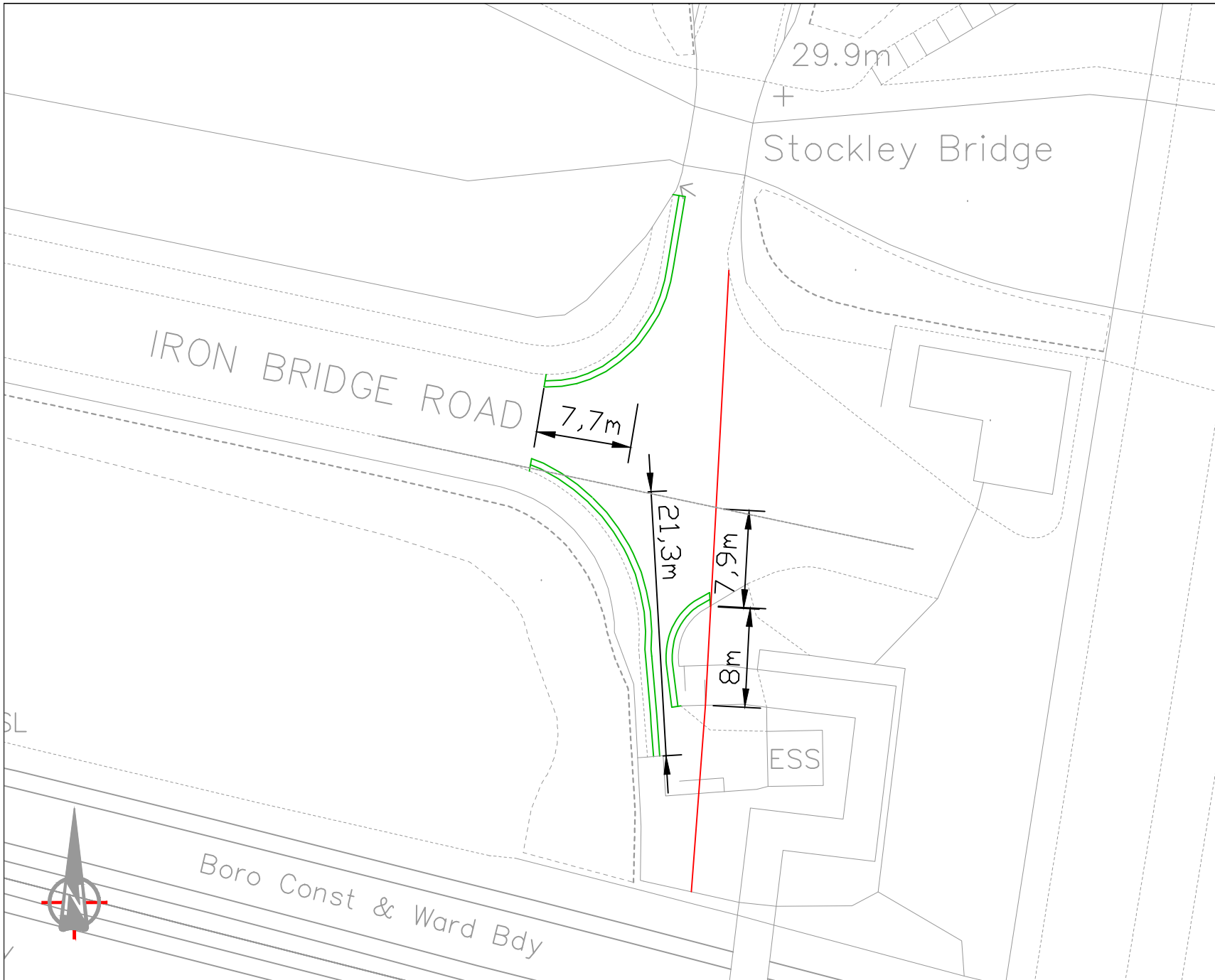


Project
Road Safety Programme

Description
 Fairway Avenue, West Drayton


Scale	Drawn (Initials/Date)	Checked (Initials/Date)
N.T.S	CH 11/16	
Project No.	Drawing No.	Rev.
A4		

ITEM 5



Notes:

 **DYLT** PROPOSED DOUBLE YELLOW LINE & TERMINAL

 end of adopted highway

This map is based upon Ordnance Survey material with the permission of Ordnance Survey on behalf of the Controller of Her Majesty's Stationary Office © Crown copyright. Unauthorised reproduction infringes Crown copyright and may lead to prosecution or civil proceedings. London Borough of Hillingdon 100019283 2016

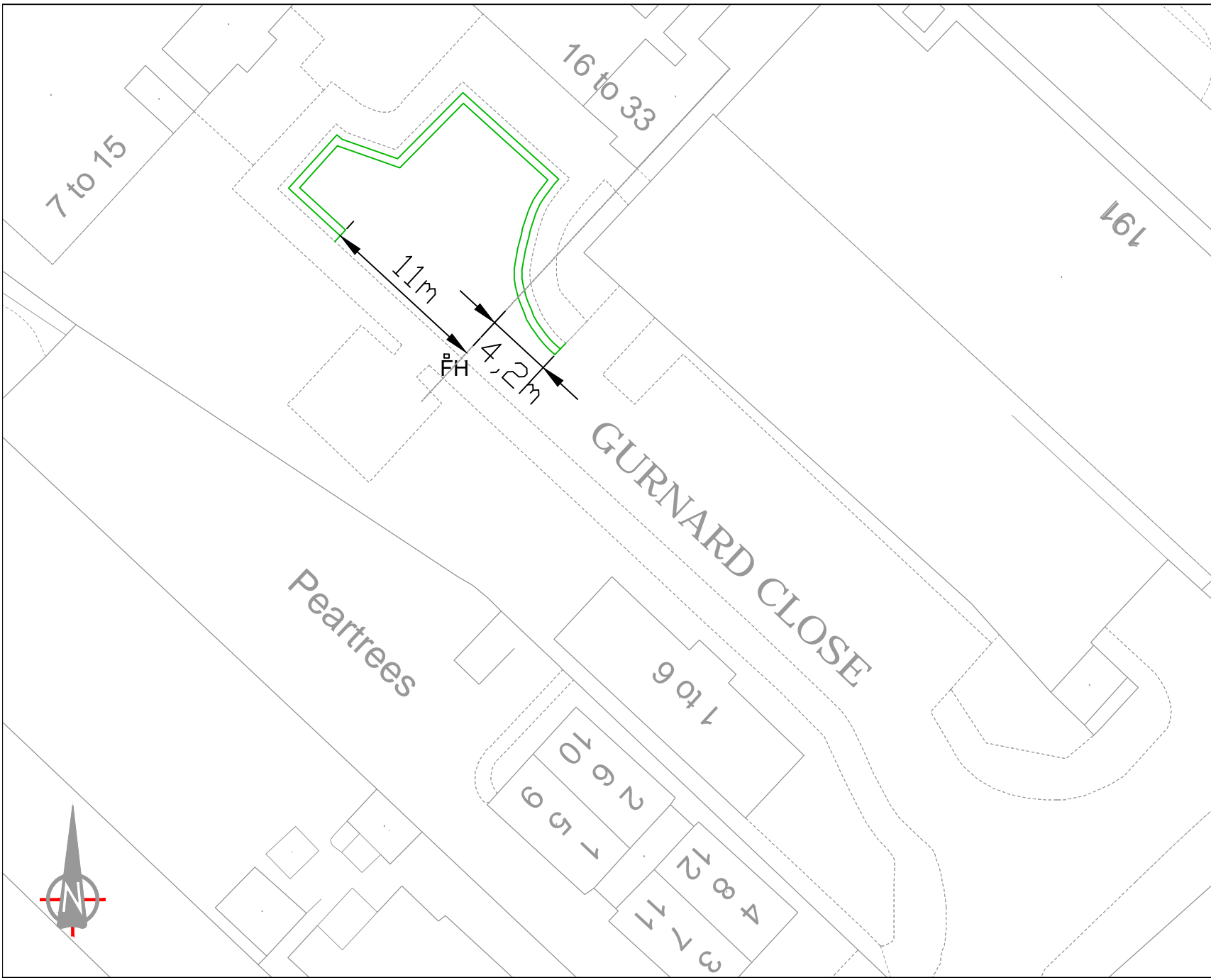


Project
Road Safety Programme

Description
Iron Bridge Road, Yiewsley

Scale	Drawn	(Initialed/Date)	Checked	(Initialed/Date)
N.T.S	CH	11/16		
Project No.	Drawing No.		Rev.	
A4				

ITEM 6



Notes:

 DYL PROPOSED DOUBLE YELLOW LINE & TERMINAL

This map is based upon Ordnance Survey material with the permission of Ordnance Survey on behalf of the Controller of Her Majesty's Stationery Office © Crown copyright. Unauthorised reproduction infringes Crown copyright and may lead to prosecution or civil proceedings. London Borough of Hillingdon 100019283 2016



HILLINGDON
LONDON

Project
Road Safety Programme

Description
Gurnard Close, Yiewsley

Scale	Drawn	Checked
N.T.S	CH	
	(Initials/Date)	(Initials/Date)
	12/16	
Project No.	Drawing No.	Rev.
A4	RSP D1	

ITEM 7



Notes:

 DYL
 PROPOSED DOUBLE YELLOW
 LINE & TERMINAL

This map is based upon Ordnance Survey material with the permission of Ordnance Survey on behalf of the Controller of Her Majesty's Stationery Office © Crown copyright. Unauthorised reproduction infringes Crown copyright and may lead to prosecution or civil proceedings.
 London Borough of Hillingdon 100019283 2016



HILLINGDON
 LONDON

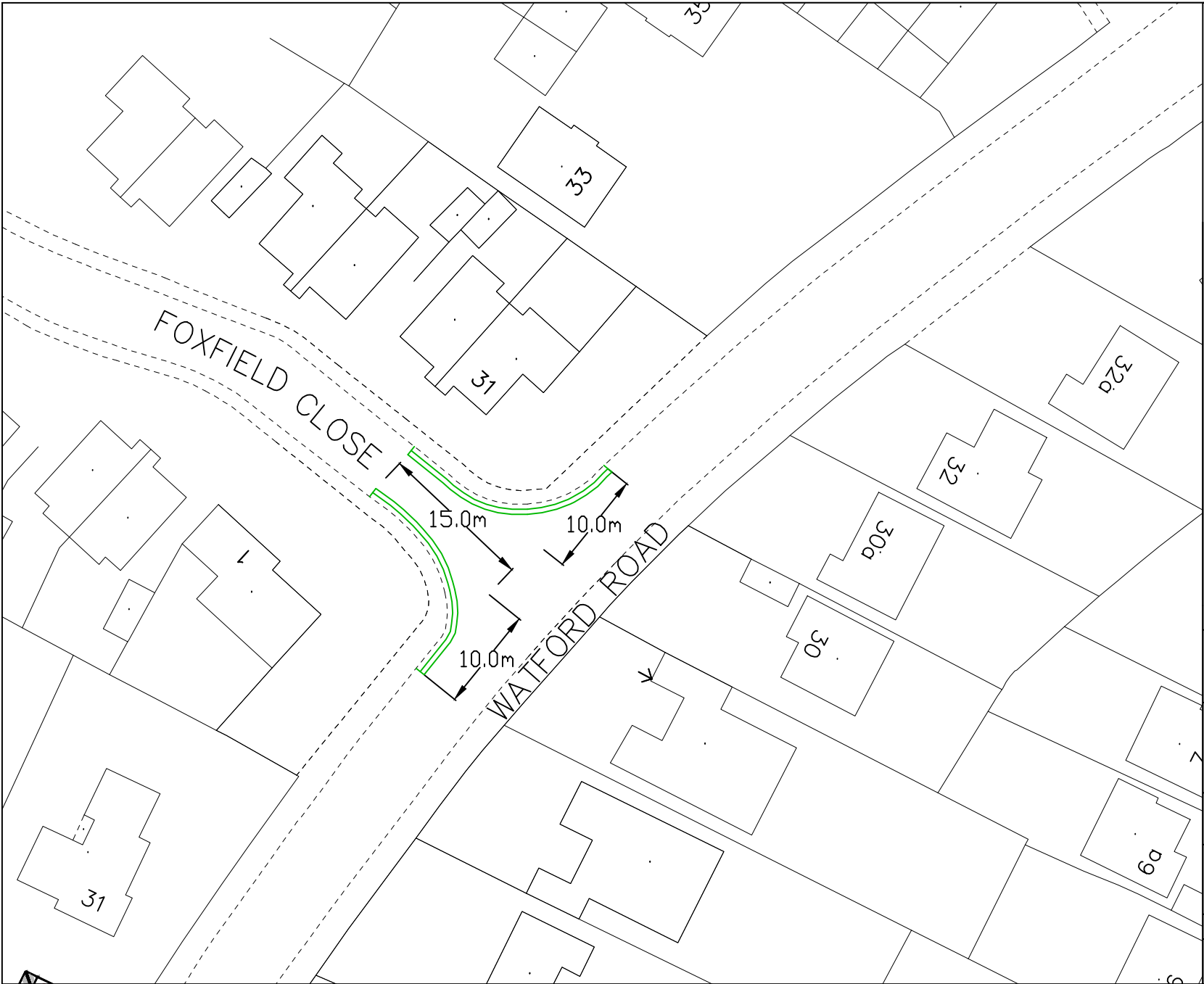
Project
 Road Safety Programme


Description
 Kiln Close, Harlington

Scale	Drawn	(Initials/Date)	Checked	(Initials/Date)
N.T.S	CH	11/16		

Project No.	Drawing No.	Rev.
A4	RSP D1	

ITEM 8



DYLT

 Proposed double yellow lines



© Crown copyright and database rights 2016 Ordnance Survey 100019283



Project
 Road Safety Programme

Description
 Watford Road / Foxfield Close, Northwood

Scale	N.T.S	Designed	Drawn	Date
		CH	CH	11/16

Project No.	Sheet No.	Rev.
A4		A

ITEM 9 & 10



DYLT
 PROPOSED DOUBLE YELLOW LINE & TERMINAL

This map is based upon Ordnance Survey material with the permission of Ordnance Survey on behalf of the Controller of Her Majesty's Stationery Office © Crown copyright. Unauthorised reproduction infringes Crown copyright and may lead to prosecution or civil proceedings.
 London Borough of Hillingdon 100019283 2016



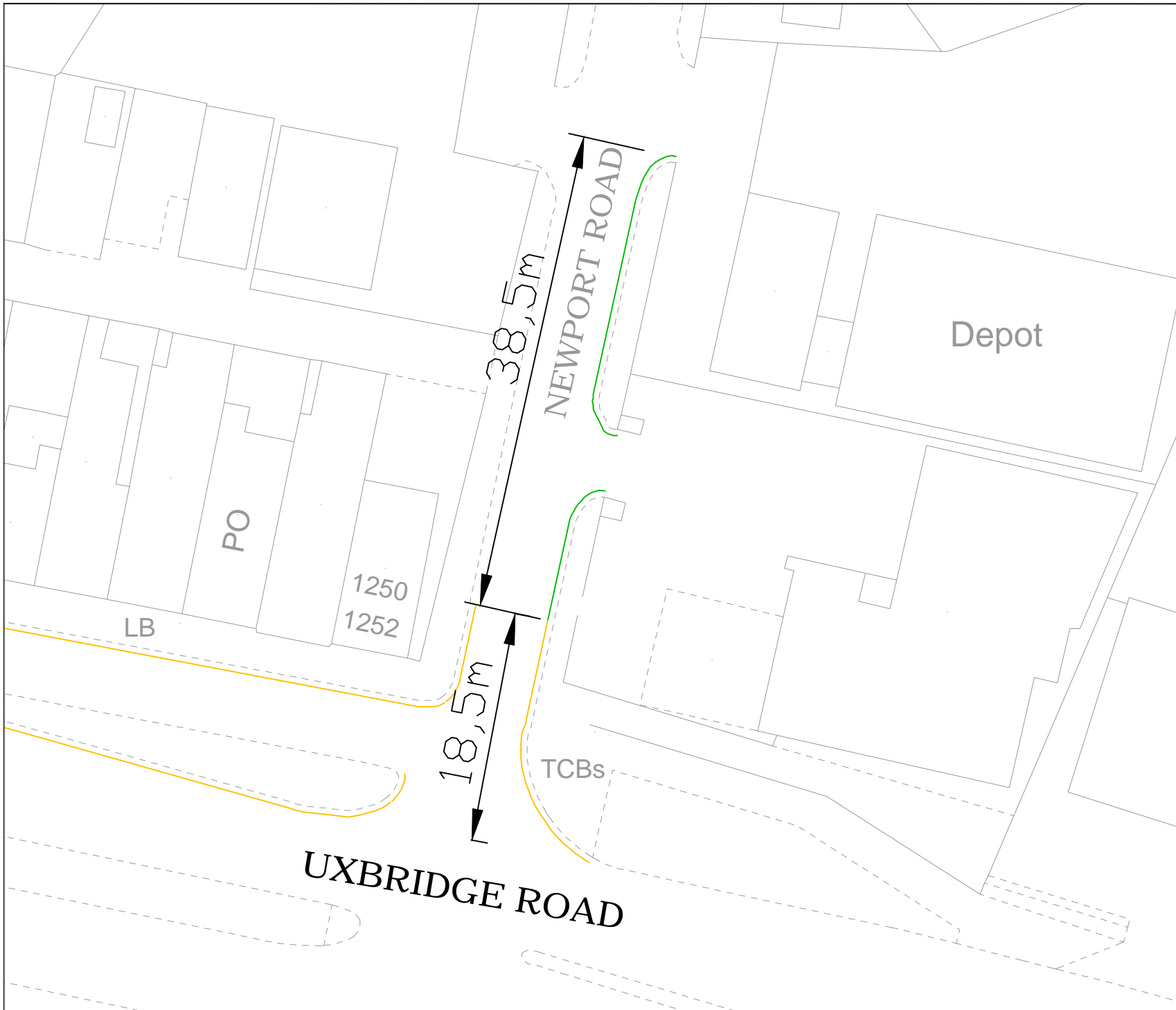
HILLINGDON
 LONDON

Project
 ROAD SAFETY PROGRAMME

Description
 Westlands Close / Granville Road, Hayes

Scale N.T.S	Drawn CH. 12/16	Checked
Paper Size A4	Drawing No. RSPD1	Rev. A

ITEM 11 & 12



Notes:

SYLT PROPOSED SINGLE YELLOW LINES

SYLT EXISTING SINGLE YELLOW LINES

Operational Monday - Saturday 8am - 6.30pm



This map is based upon Ordnance Survey material with the permission of Ordnance Survey on behalf of the Controller of Her Majesty's Stationery Office © Crown copyright. Unauthorised reproduction infringes Crown copyright and may lead to prosecution or civil proceedings.
London Borough of Hillingdon 100019283 2016



HILLINGDON
LONDON

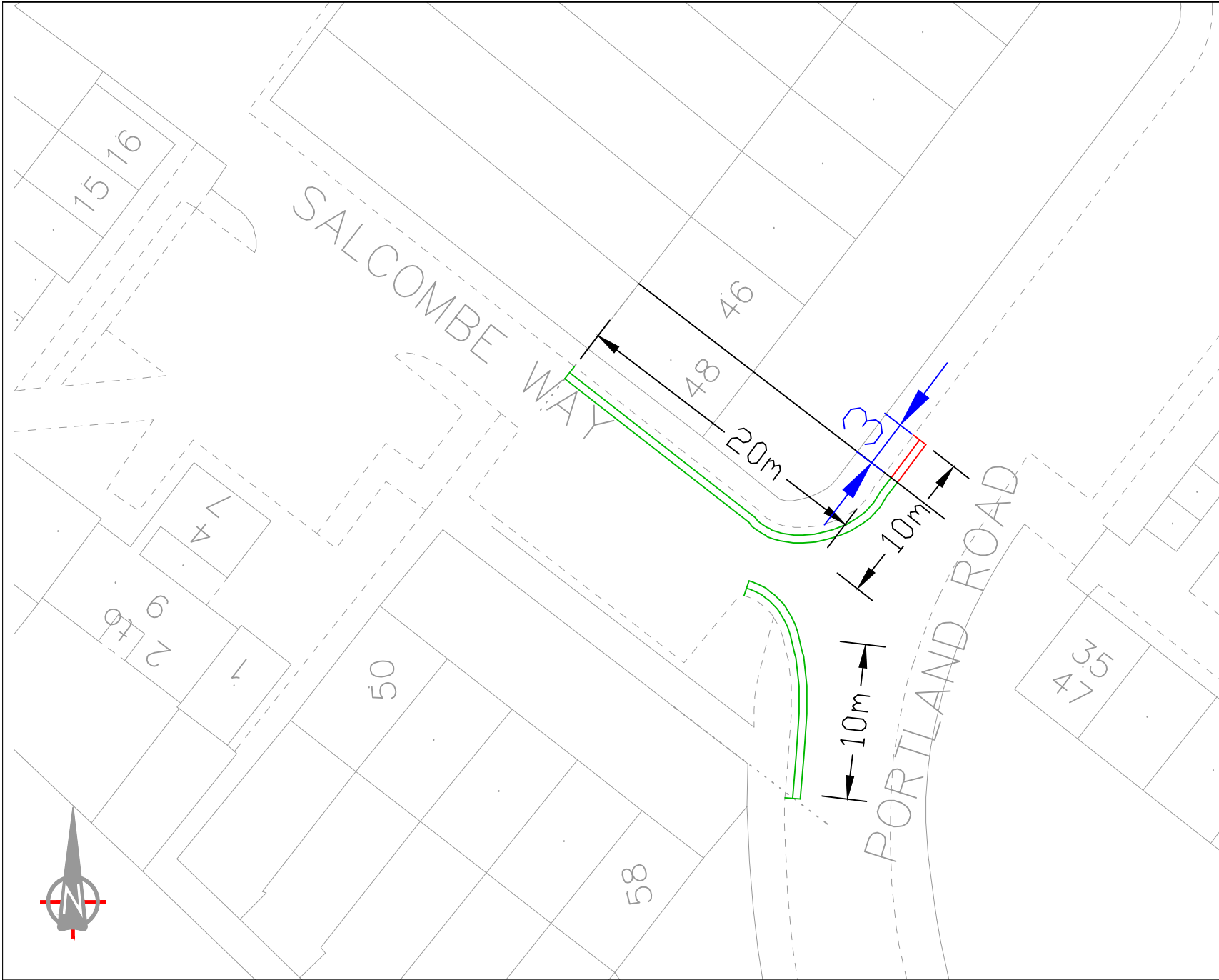
Project
Road Safety Programme

Description
Newport Road, Hayes



Scale N.T.S	Drawn CH	Traced	Date 11/16
----------------	-------------	--------	---------------

Project No. A4	Drawing No.	Rev. 1
-------------------	-------------	-----------

ITEM 13



Notes:

-  DYLT EXISTING DOUBLE YELLOW LINE & TERMINAL
-  DYLT REMOVAL OF DOUBLE YELLOW LINE & TERMINAL

This map is based upon Ordnance Survey material with the permission of Ordnance Survey on behalf of the Controller of Her Majesty's Stationary Office © Crown copyright. Unauthorised reproduction infringes Crown copyright and may lead to prosecution or civil proceedings.
London Borough of Hillingdon 100019283 2016



HILLINGDON
LONDON

Project

Road Safety Programme

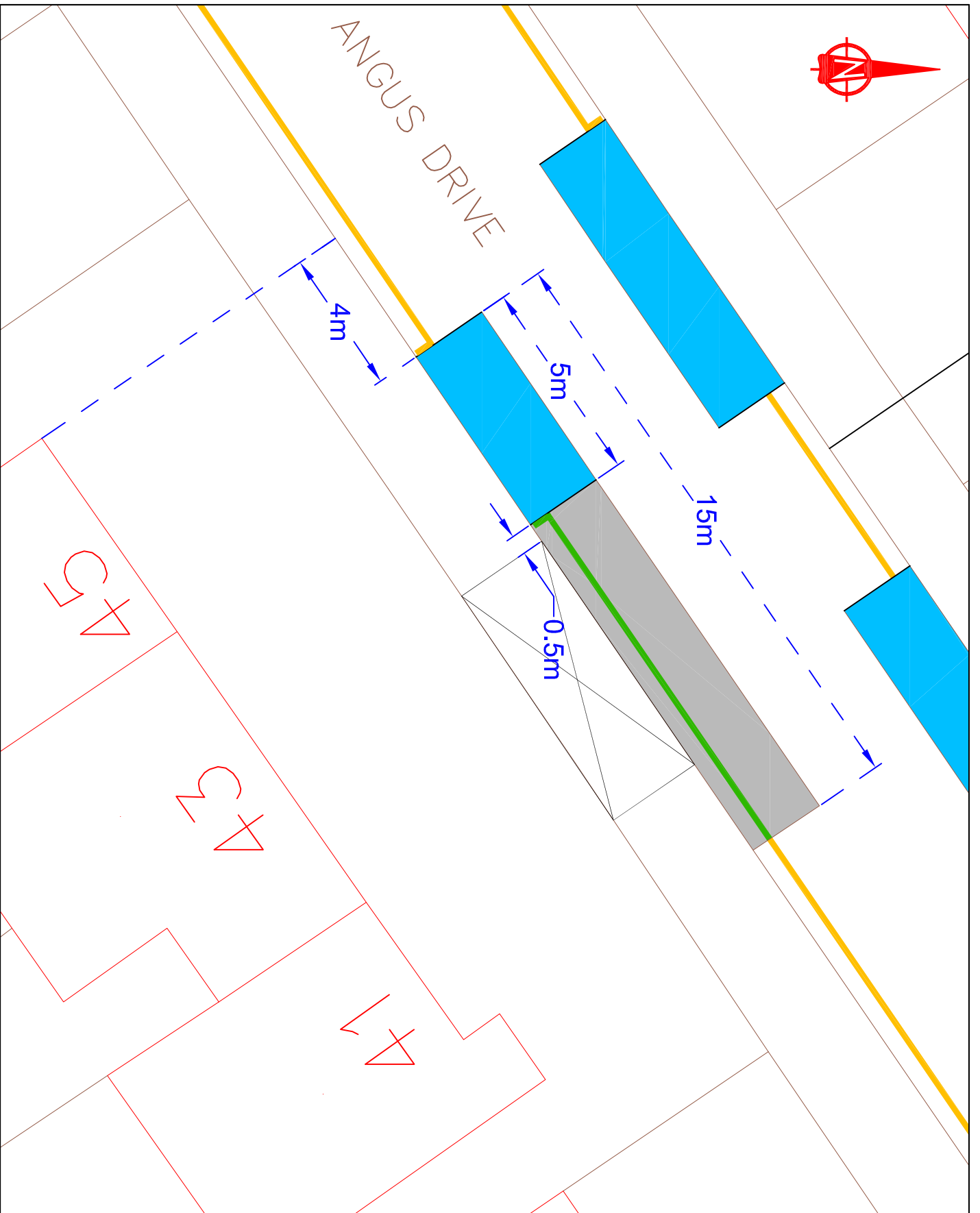
Description

Portland Road / Salcombe Way, Hayes

Scale	Drawn	(Initials/Date)	Checked	(Initials/Date)
N.T.S	CH	06/16		

Project No.	Drawing No.	Rev.
A4	RSPD1	

ITEM 14



KEY

- Existing permit holder space
- Existing double yellow lines
- Existing single yellow lines
- Redundant permit holder space
- Proposed single yellow line operational "Mon - Fri, 9am - 5pm"

This map is based upon Ordnance Survey data. It is reproduced by permission of the Controller of the Stationery Office. © Crown copyright. Unauthorised reproduction infringes Crown copyright and may lead to prosecution or other legal action. London Borough of Hillingdon 100019283 2016

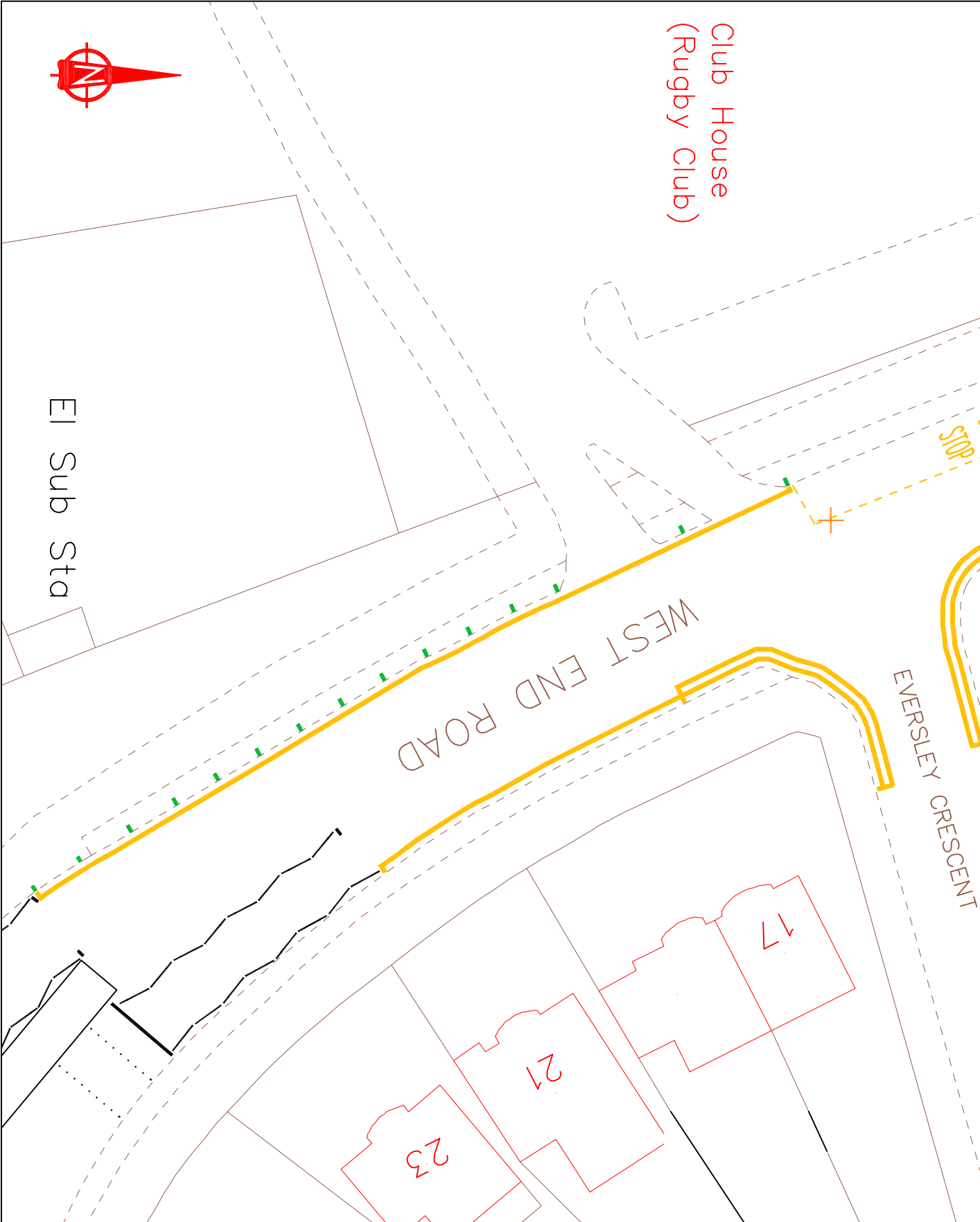


HILLINGDON
LONDON




Project
Angus Drive, Ruislip

Description
PROPOSED WAITING RESTRICTION

Scale	Drawn	Checked
NTS	CF	(Initials/Date)
Project No.	Drawing No.	Rev.



KEY

-  Existing double yellow lines
-  Existing single yellow line
-  Proposed loading restrictions operational between Mon - Fri, 8-10am & 2:30-4:30pm

This map is based upon Ordnance Survey material with the permission of Ordnance Survey. It is not to be used for navigation. Unauthorised reproduction infringes Crown copyright and may lead to prosecution or civil proceedings.
 London Borough of Hillingdon 1001/12263 2017



HILLINGDON
LONDON

Project
West End Road,
Ruislip

Description	
Proposed loading restrictions	
Scale	Drawn
NTS	CF
Project No.	Drawing No.
	Rev.

Withy Lane Residents' Permit Parking Scheme

