

LONDON BOROUGH OF HILLINGDON
 THE HILLINGDON (WAITING AND LOADING RESTRICTION)
 (CONSOLIDATION) ORDER 1994 (AMENDMENT) ORDER 2017
 THE HILLINGDON (ON STREET PARKING PLACES) (ICKENHAM) (RESIDENTS) ZONES IC
 & IC2 ORDER 2016 (AMENDMENT) ORDER 2017
 THE HILLINGDON (ON STREET PARKING PLACES) (WEST DRAYTON/YIEWLSEY)
 (RESIDENTS) ZONES Y1 & Y2 ORDER 2017
 THE HILLINGDON (ON STREET PARKING PLACES)
 (HAYES END STOP & SHOP) ORDER 2017
 THE HILLINGDON (ON-STREET PARKING PLACES)
 (HAYES) (RESIDENTS) ZONE HY4 ORDER 2017
 THE HILLINGDON (ON STREET PARKING PLACES) (SOUTH RUISLIP) (RESIDENTS)
 ZONES SR & SR2 ORDER 2017
 THE HILLINGDON (FREE PARKING PLACES) (DISABLED PERSONS) TRAFFIC
 ORDER 2015 (AMENDMENT) ORDER 2017
 THE HILLINGDON (UXBRIDGE SOUTH) (ZONE U5) (ON STREET PARKING PLACES)
 ORDER 2007 (AMENDMENT) ORDER 2017

Hillingdon Council gives notice that it intends to make these Orders, which will:

- 1. Install 'at any time' waiting restrictions in sections of road set in the schedule of this notice.**
- 2. Install a shared use permit holder zone U5 or pay & display parking place on Queens Road, Uxbridge** - south side from a point 27.2 metres east of the eastern kerbline of Cowley Road, eastwards for a distance of 4.6 metres. Charges shown below.
- 3. Extend the West Drayton Parking Management Scheme Zone WD3 in Lawn Avenue, West Drayton to include the public highway to the southeast of Fray's River.**
- 4. Extend the operational times of the Zone HY4 Parking Management Scheme in Fairey Avenue, Hayes from 'Monday to Friday 9am to 5pm' to '9am to 10pm everyday'.**
- 5. Relocate the Zone IC2 parking place outside Nos. 8 and 10 Milverton Drive, Ickenham so that it is positioned partly on the footway.**
- 6. Establish four pay and display bays operational 'Monday to Saturday 8.00am and 6.30pm' outside Thurbin House, Hayes End Road, Hayes.** The maximum period for which a vehicle may be left during the permitted hours is two hours, if it displays a valid ticket from a ticket parking machine with charges as shown below.
- 7. Install Blue Badge holder disabled parking bays at the following locations:**
 - Outside No. 46 Frogmore Avenue, Hayes
 - Outside No. 36 East Road, West Drayton
 - Outside No. 67 Bedford Avenue, Hayes
 - Outside No. 106 Bedford Avenue, Hayes
 - Outside No. 86 Tudor Road, Hayes
- 8. Convert an existing Zone H residents' permit holder parking space outside Nos. 5/6 Kenwood Close, West Drayton to a disabled parking bay**
- 9. Remove the following redundant disabled parking bays:**
 - Outside No. 20 Mahlon Avenue, Ruislip - Convert to Zone SR permit holder parking
 - Outside No. 4 Winnock Road, West Drayton - Covert to Zone Y1 permit holder parking
 - Outside No. 7 Winnock Road, West Drayton - Covert to Zone Y1 permit holder parking

Charges for proposed pay & display bays outside Thurbin House, Hayes End Road, Hayes.

Parking Period	Standard Charge	HillingdonFirst Cardholder Tariff
30 minutes	Free(on displaying a ticket)	Free(on displaying a ticket)
60 minutes	70p	20p
90 minutes	£1.40	40p
Up to 2 hours	£2.10	60p

Charges for the proposed shared use parking place on Queens Road, Uxbridge.

Parking Period	Standard Charge	HillingdonFirst Cardholder Tariff
20 minutes	70p	20p
40 minutes	£1.40	40p
60 minutes	£2.10	60p
80 minutes	£2.80	80p
100 minutes	£3.50	£1.00
120 minutes	£4.20	£1.20

RESIDENTS PERMITS - £0 - 1st vehicle, all subsequent - £40 per annum

VISITORS VOUCHERS First book of 10 per household per annum- free. £5 - per book of 10 thereafter.

Copies of the proposed Orders together with full details, plans and the Council's statement of reasons for the proposals can be seen at Botwell Green, Eastcote, Harlington, Hayes End, Ickenham, Oak Farm, Ruislip Manor, South Ruislip, Uxbridge, West Drayton and Yeading libraries and by appointment at, Civic Centre, Uxbridge during normal office hours until 11th January 2017. Further information can be obtained by telephoning Residents Services on 01895 277006. If you wish to comment on, or object to the proposals please write by 11st January 2017, stating grounds for objection and your home address to Transport & Projects, Residents Services, Civic Centre, Uxbridge, Middlesex UB8 1UW quoting reference 4W/06/14/12/16. Dated this the 14th day of December 2016.

JEAN PALMER,

Deputy Chief Executive & Corporate Director of Residents Services.

SCHEDULE - WAITING PROHIBITED 'AT ANY TIME'

CRANMER ROAD / TUDOR ROAD, HAYES - Install double yellow lines in front of the garages near No. 51 Cranmer Road, Hayes.

FERNCROFT AVENUE, RUISLIP - Install double yellow lines at both junctions with Pavilion Way, Ruislip.

PAVILION WAY, RUISLIP - Install double yellow lines at both junctions with Ferncroft Avenue, Ruislip.

GORDON CRESCENT, HAYES - On the inside of the corner outside No. 19 Gordon Crescent.

LAWN AVENUE, WEST DRAYTON - Extend the existing double yellow lines adjacent to No. 2a Fairway Avenue, West Drayton.

PALACE ROAD, RUISLIP - Extend the existing double yellow lines adjacent to No. 104 Royal Crescent by 22 metres.

ST PETERS WAY, HARLINGTON - Southeast side, from a point opposite a point 2.5 metres northeast of the northeastern flank wall of No. 1 St Peters Way northeastwards to a point opposite a point in line with the southwestern flank wall of Nos. 1 - 12 Woodforde Court.

UXBRIDGE ROAD, HILLINGDON - Service road fronting Blenheim Parade, at the junction with Butler Street.

BUTLER STREET, HILLINGDON - Near the junction with the service road fronting Blenheim Parade.

SUTTON COURT ROAD, HILLINGDON - At the junction with Woodcroft Crescent.

WOODCROFT CRESCENT, HILLINGDON - At the junction with Sutton Court Road.

BUSHEY ROAD, HAYES - At the junction with Station Road.

STATION ROAD, HAYES - At the junction with Bushey Road.

MARVELL AVENUE, HAYES - At the junction with Shakespeare Avenue.

SHAKESPEAR AVENUE, HAYES - At the junction with Marvell Avenue.

STATEMENT OF REASONS

The proposed waiting restrictions are intended to prevent obstructive parking and promote road safety.

The proposed shared use parking place in Queens Road, Uxbridge will provide additional parking for residents and customers of nearby businesses.

The proposals to introduce a 'Stop & Shop' parking scheme operational '8am to 6:30pm Monday to Saturday' outside Thurbin House, Hayes End Road will provide short term parking for customers to nearby businesses and visitors to the area.

The proposed amendments to the Ickenham Parking Management Scheme in Milverton Drive are improvements identified by residents which are intended to help improve access.

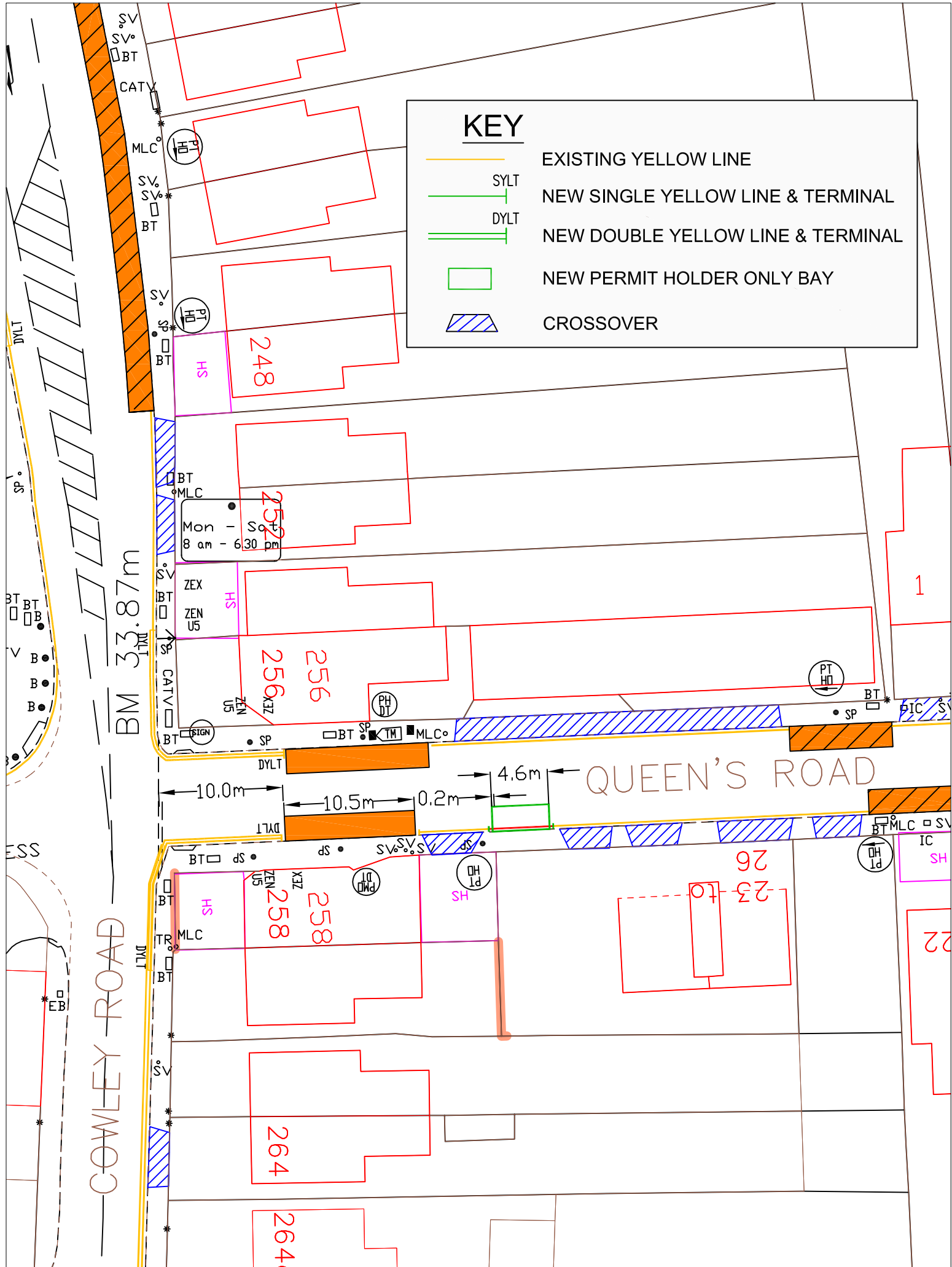
The proposed extension to the operational times of the Hayes Parking Management Scheme Zone HY4 in Fairey Avenue are intended to prevent non-residential parking in the evenings and at weekends.

The proposed disabled parking bays are intended to benefit disabled people by providing parking bays for the sole use of "blue badge" holders. The proposed removal of the redundant disabled parking bays will provide more on-street parking for residents and their visitors.

Proposed Shared Use Bay

Queen's Road, Uxbridge

Item 1



KEY	
	EXISTING YELLOW LINE
	NEW SINGLE YELLOW LINE & TERMINAL
	NEW DOUBLE YELLOW LINE & TERMINAL
	NEW PERMIT HOLDER ONLY BAY
	CROSSOVER

Mon - Sat
8 am - 6:30 pm

BM 33.87m

QUEEN'S ROAD

COWLEY ROAD

248

252

256

256

258

258

264

264A

26

23 to

1

22

ZEX

ZEN

US

US

ZEX

ZEN

US

US

US

US

US

US

US

US

PH

PH

PH

PH

PH

PH

PH

PH

PH

PH

PH

PH

PH

DYLT

SP

BT

BT

BT

BT

BT

BT

BT

BT

BT

BT

BT

BT

BT

BT

BT

BT

BT

BT

BT

BT

BT

BT

BT

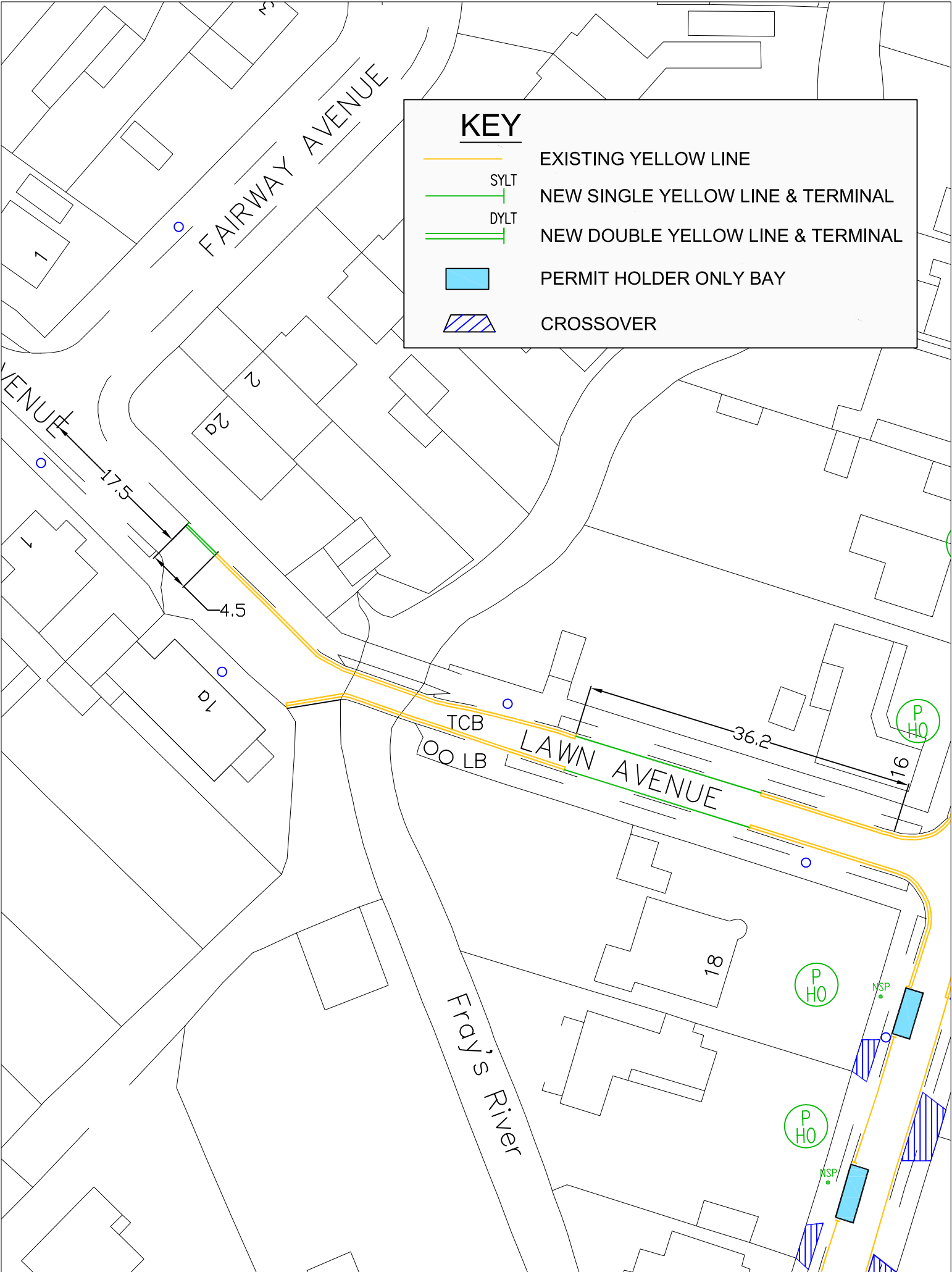
BT

BT






BT

Proposed Yellow Lines Lawn Avenue, West Drayton

Items 2 & 3

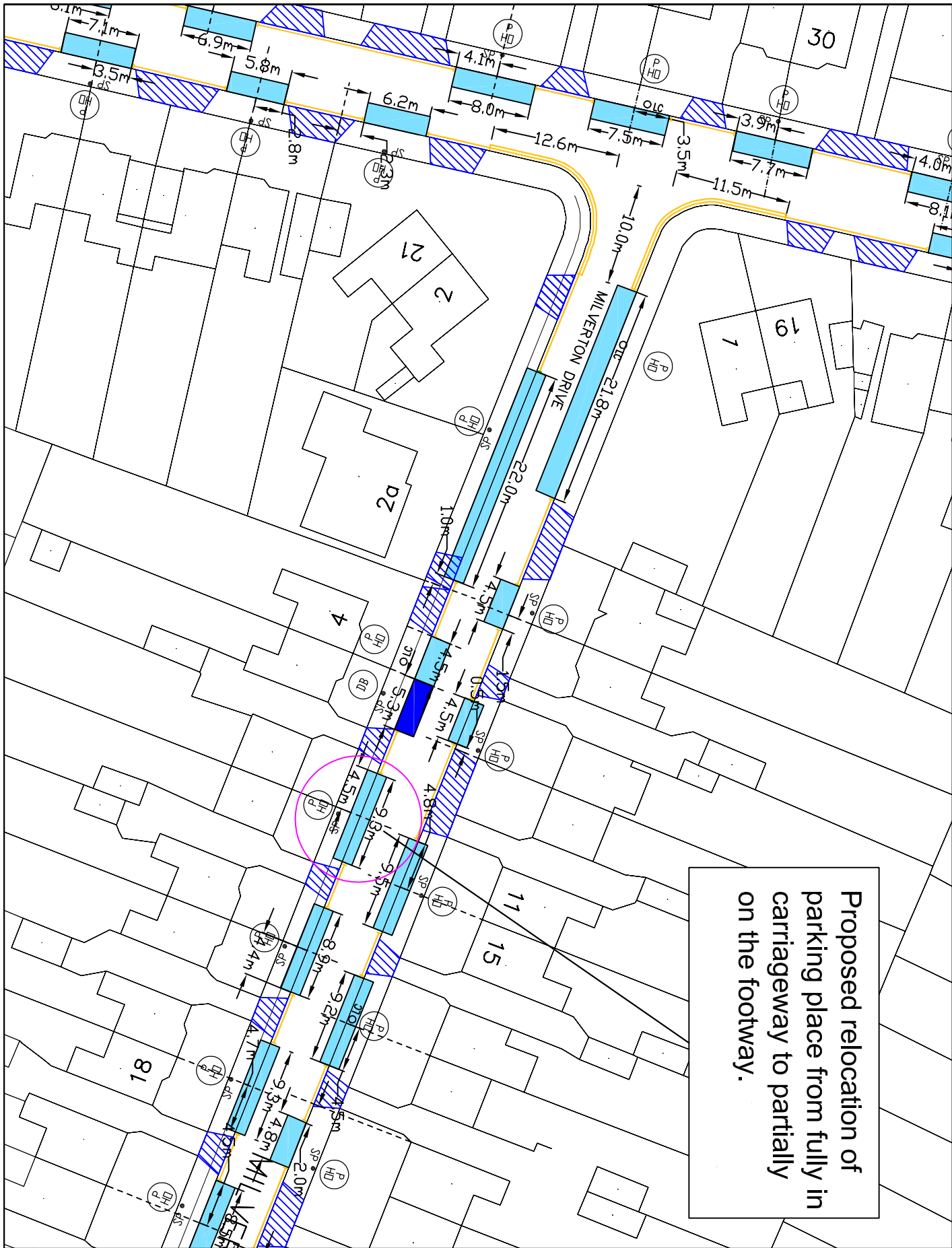


KEY

-  EXISTING YELLOW LINE
-  SYLT
NEW SINGLE YELLOW LINE & TERMINAL
-  DYLT
NEW DOUBLE YELLOW LINE & TERMINAL
-  PERMIT HOLDER ONLY BAY
-  CROSSOVER

Appendix B

Proposed relocation of parking place from fully in carriageway to partially on the footway.



- KEY**
- EXISTING YELLOW LINE
 - CROSSOVER
 - SP SIGNPOST
 - O.L.C LAMP COLUMN
 - PH PERMIT HOLDER SIGN
 - PERMIT HOLDER ONLY BAY 2 METRES WIDE

This map is based upon Ordnance Survey material with the permission of Ordnance Survey on behalf of the Controller of the Map. It is a Secondary Copy and does not constitute a new map. All rights are reserved. Copyright in this map and the data contained therein is owned by the Ordnance Survey and may be used for reproduction or other purposes only with the permission of the Controller of the Map. © 2016 London Borough of Hillingdon 100019283

HILLINGDON
LONDON

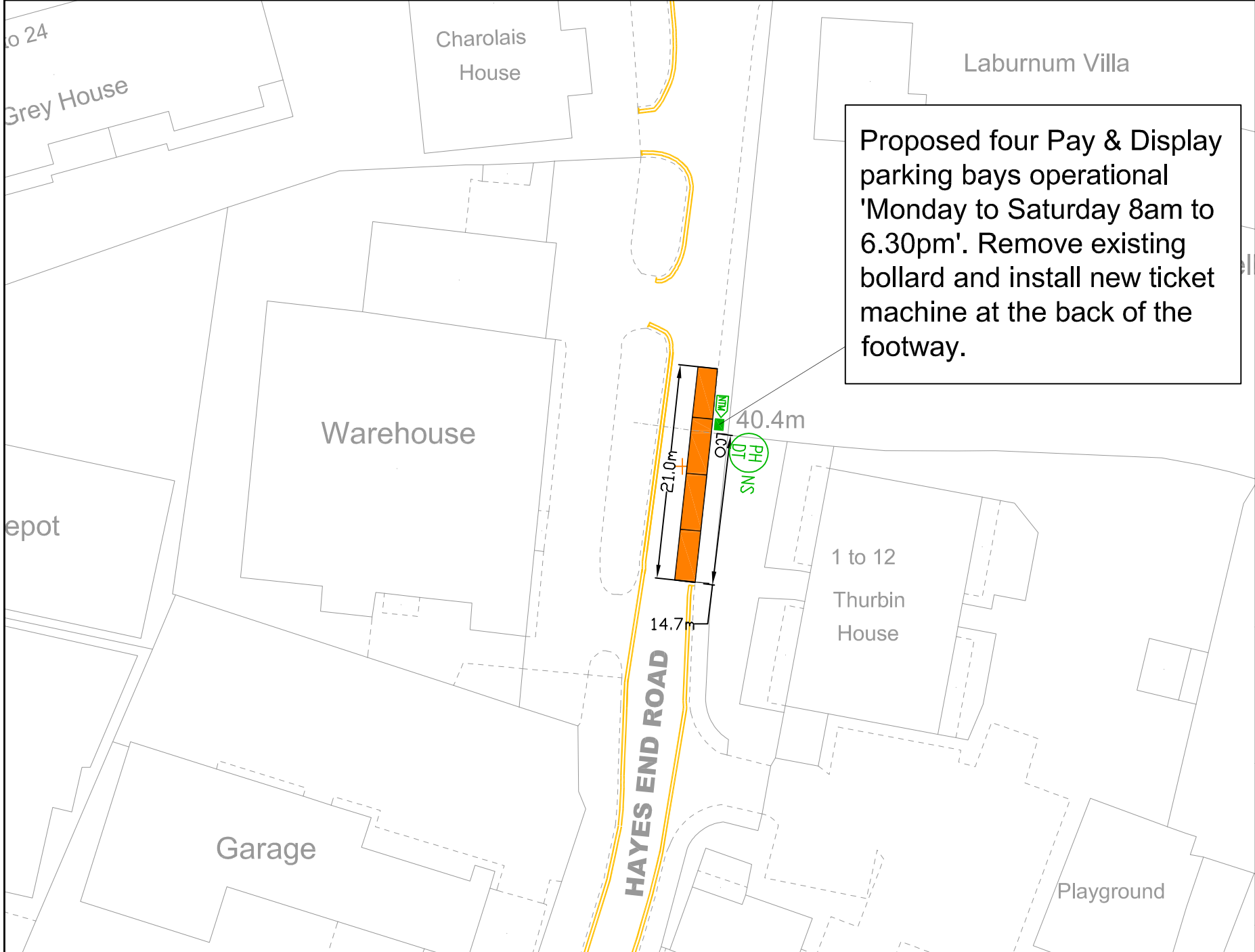
TRANSPORT & PROJECTS
RESIDENTS SERVICES DIRECTORATE
ONE CENTRE 44/05, MAIN STREET, URBANIA, UB8 3JW
Project Tel No. 01895 27100/01895 258716

Minor amendments
Ickenham
PMS






Milverton Drive

Scale: **NTS**

Form: **KU 24/11/16**



Proposed four Pay & Display parking bays operational 'Monday to Saturday 8am to 6.30pm'. Remove existing bollard and install new ticket machine at the back of the footway.

- KEY**
-  EXISTING YELLOW LINE
 -  PAY & DISPLAY BAY
 -  LC LAMP COLUMN
 -  PAY HERE DISPLAY TICKET SIGN
 -  NEW TICKET MACHINE

This map is based upon Ordnance Survey material with the permission of Ordnance Survey on behalf of the Controller of Her Majesty's Stationary Office. © Crown copyright. Unauthorised reproduction infringes Crown copyright and may lead to prosecution or civil proceedings.
London Borough of Hillingdon 100019283 ©2016


HILLINGDON
 LONDON
 TRANSPORT & PROJECTS
 RESIDENTS SERVICES DIRECTORATE
 CIVIC CENTRE 4W/06, HIGH STREET, UXBIDGE, UBB 1UW
 Tel No. 01895 277006/01895 250676

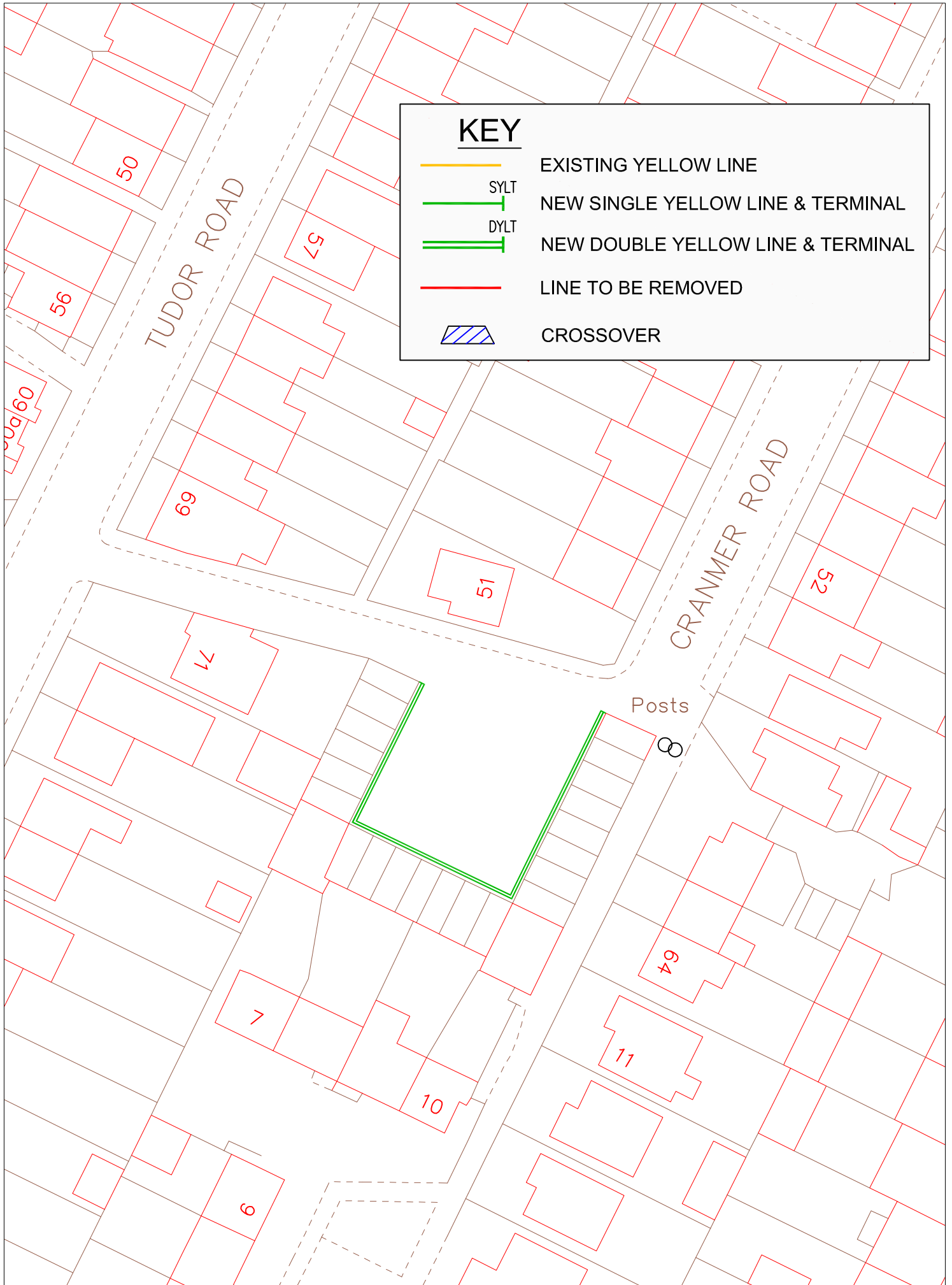
Project
Hayes End Road Possible Stop & Shop Scheme

Description
Proposed layout

Scale 1:500 (a4) **Drawn (Initials/Date)** KU 17/02/16

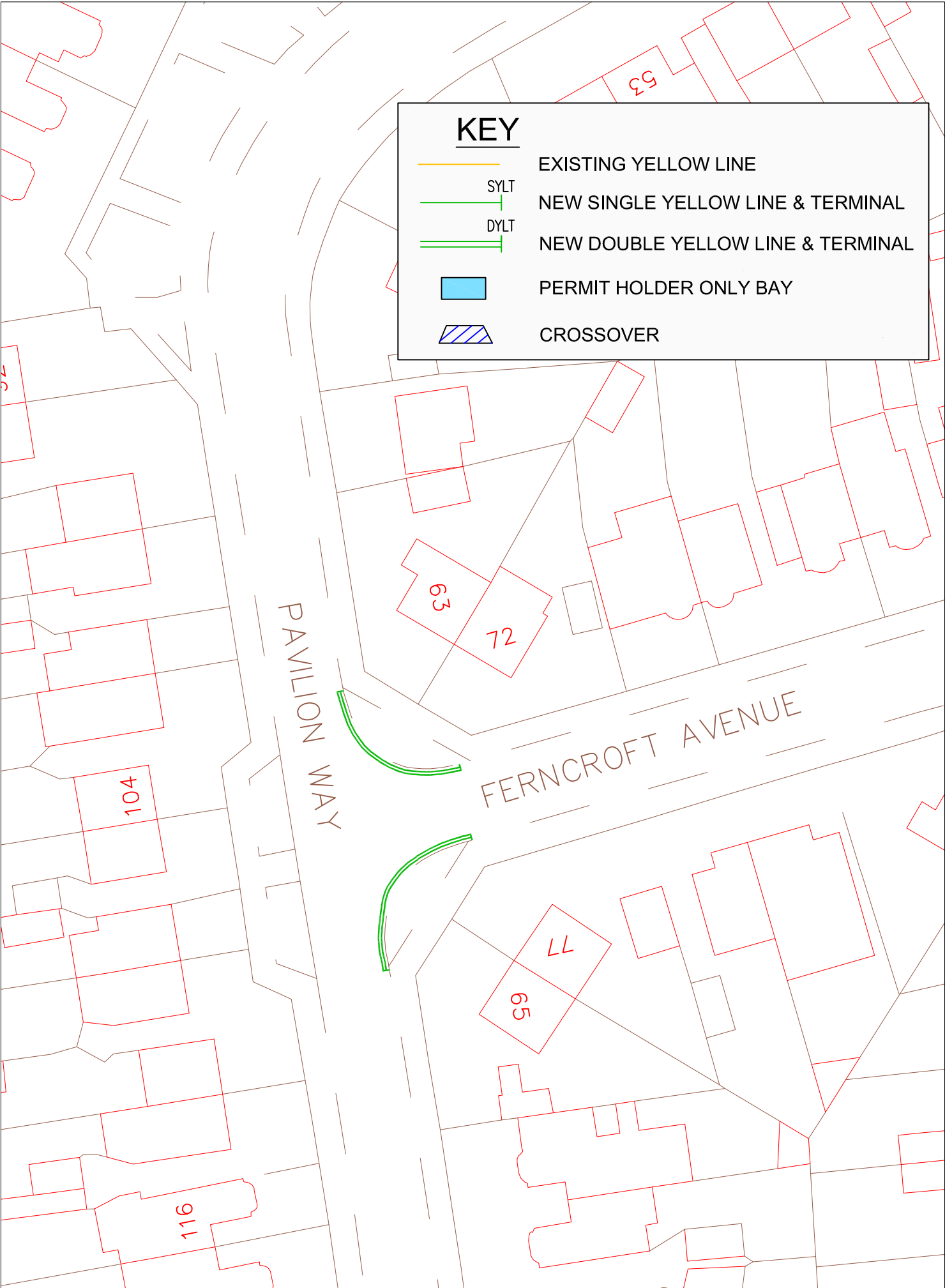
Tudor Garages Proposals

Item 7



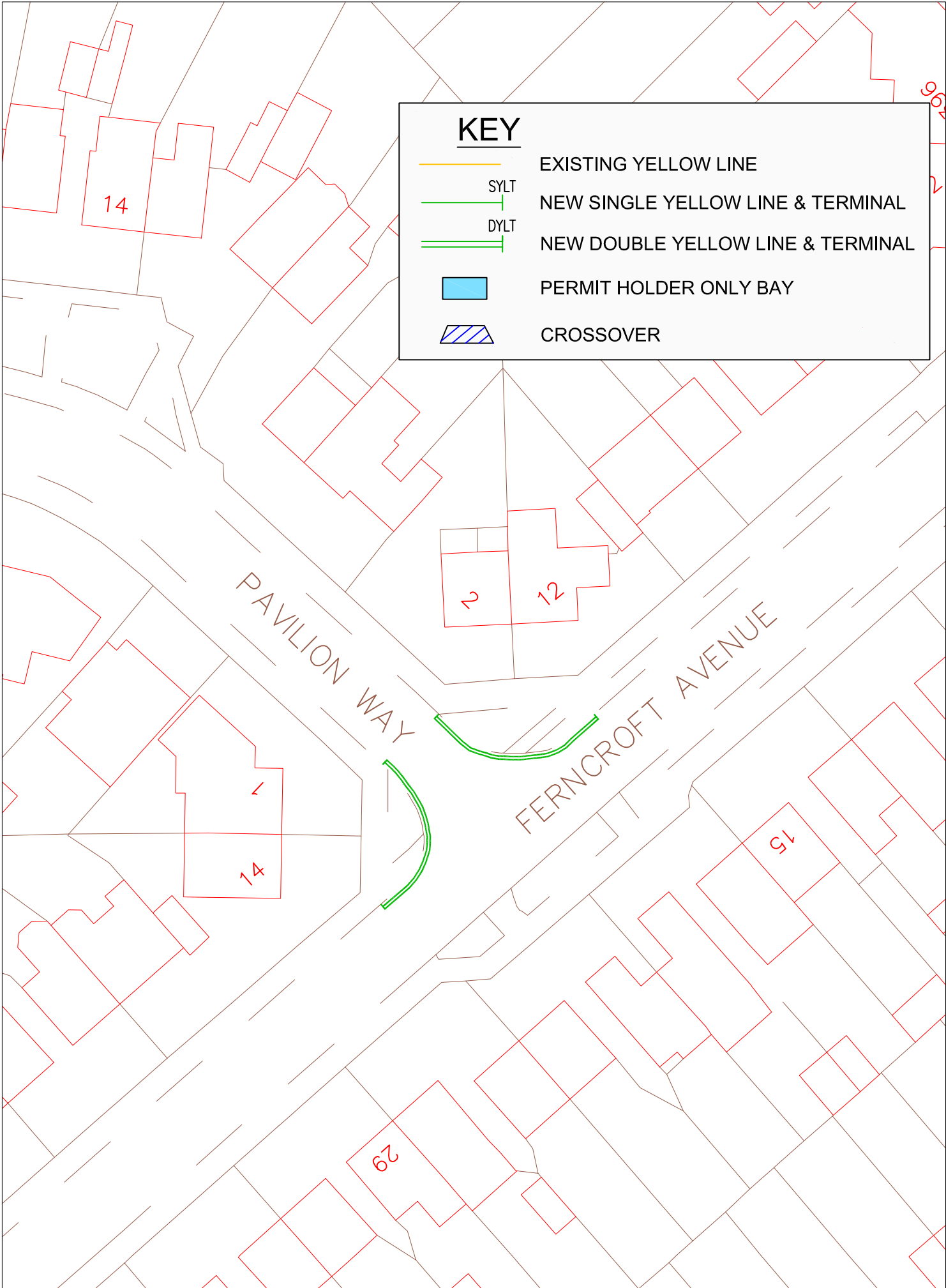
Ferncroft Avenue/Pavilion Way Junction Proposals

Items 5 & 6



Ferncroft Avenue/Pavilion Way Junction Proposals

Items 5 & 6



KEY

- EXISTING YELLOW LINE
- SYLT NEW SINGLE YELLOW LINE & TERMINAL
- DYLT NEW DOUBLE YELLOW LINE & TERMINAL
- PERMIT HOLDER ONLY BAY
- CROSSOVER



 D.Y.L. PROPOSED DOUBLE YELLOW LINE & TERMINAL



This map is based upon Ordnance Survey material with the permission of Ordnance Survey on behalf of the Controller of Her Majesty's Stationery Office © Crown copyright. Unauthorised reproduction infringes Crown copyright and may lead to prosecution or civil proceedings.
London Borough of Hillingdon 100019283 2014



HILLINGDON
LONDON

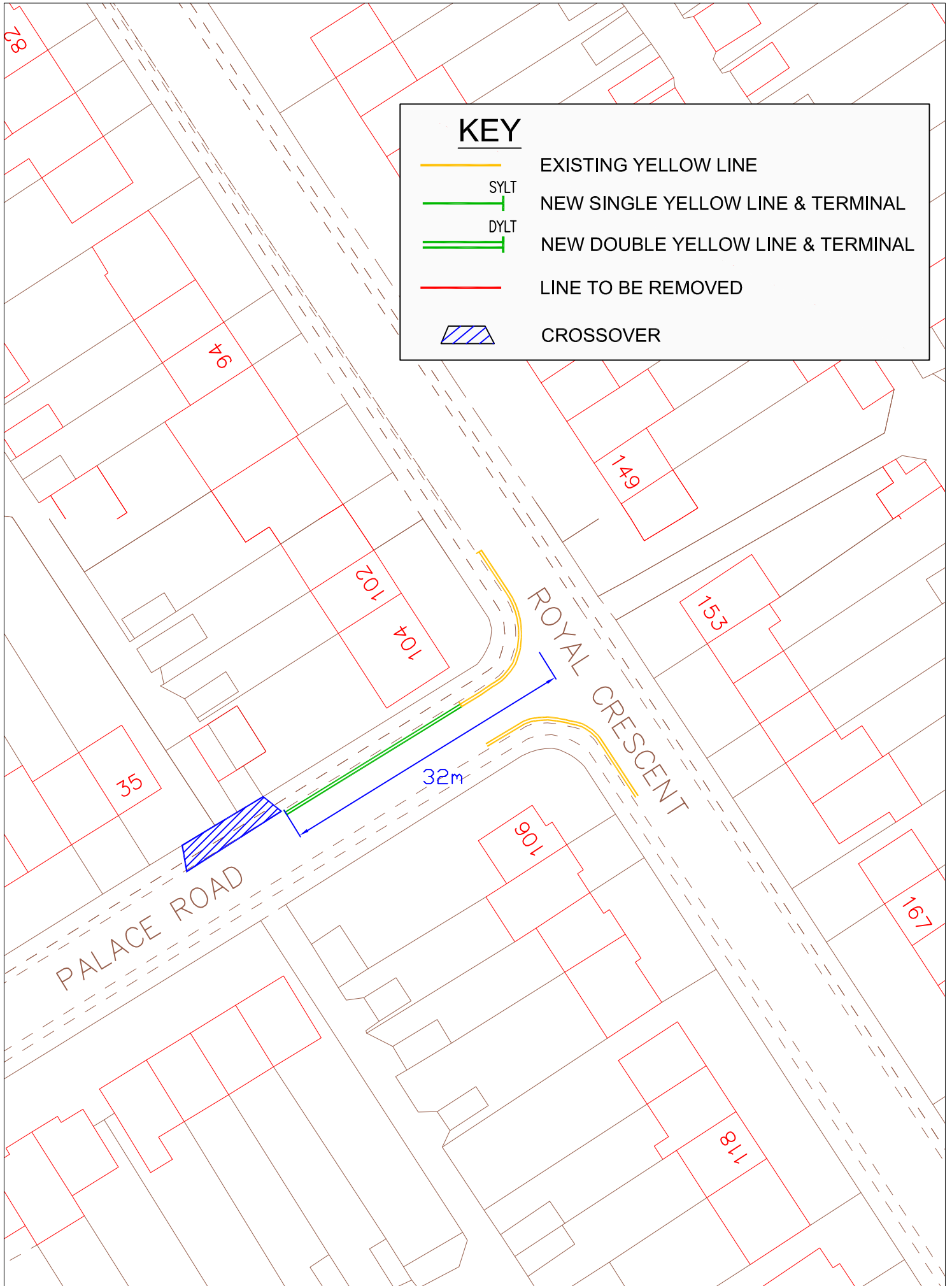
Project
ROAD SAFETY PROGRAMME

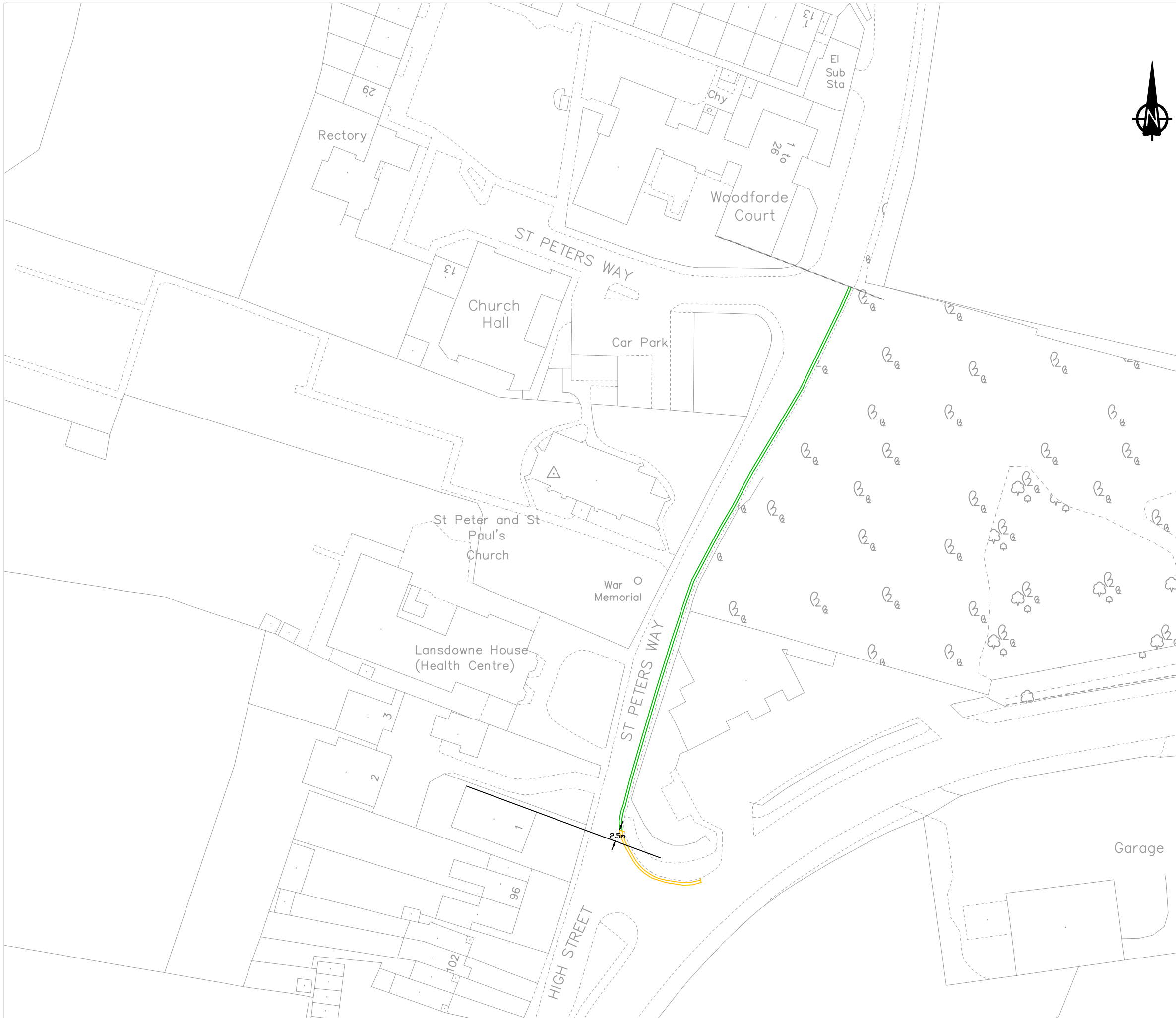
Description
Gordon Crescent, Hayes

Scale N.T.S	Drawn CH. 09/16	Checked
Paper Size A3	Drawing No. RSPD1	Rev. A


ITEM 10


Palace Road Proposals





Key

 DYL EXISTING DOUBLE YELLOW LINE & TERMINAL

 DYL PROPOSED DOUBLE YELLOW LINE & TERMINAL

This map is based upon Ordnance Survey material with the permission of Ordnance Survey on behalf of the Controller of Her Majesty's Stationery Office © Crown copyright. Unauthorised reproduction infringes Crown copyright and may lead to prosecution or civil proceedings.
London Borough of Hillingdon 100019283 2016



HILLINGDON
LONDON

Project
ROAD SAFETY PROGRAMME



Description
St Peters Way,
Harlington

Scale N.T.S	Drawn CH. 09/16	Checked
Paper Size A3	Drawing No. RSP	Rev. A

ITEM 1



Notes:

 DYL
 PROPOSED DOUBLE YELLOW LINE & TERMINAL

This map is based upon Ordnance Survey material with the permission of Ordnance Survey on behalf of the Controller of Her Majesty's Stationery Office © Crown copyright. Unauthorised reproduction infringes Crown copyright and may lead to prosecution or civil proceedings.
 London Borough of Hillingdon 100019283 2016



HILLINGDON
 LONDON

Project

Road Safety Programme

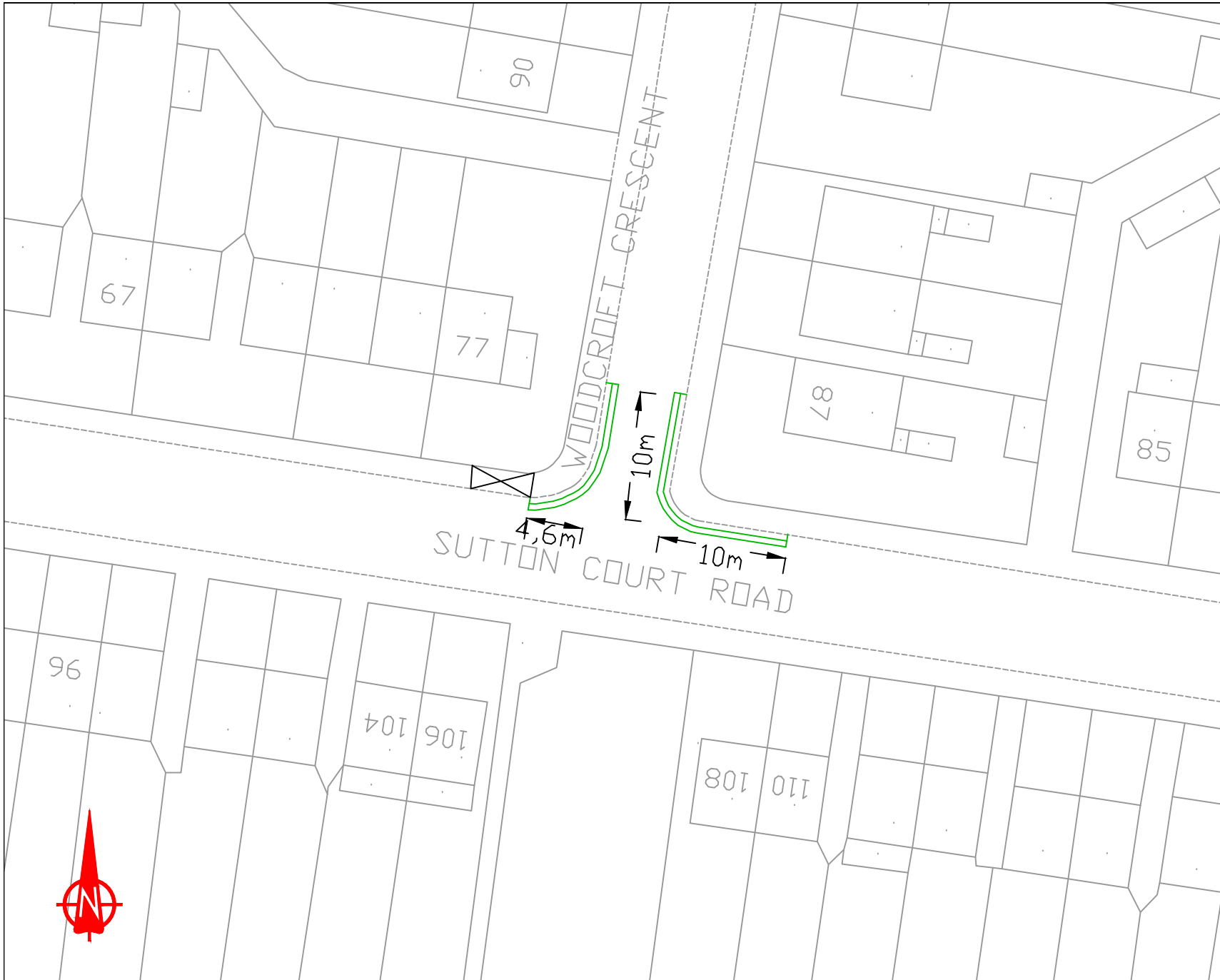
Description

Butler Street - Blenheim Parade, Hillingdon

Scale	Drawn	Checked
N.S.T	CH	10/16
	(Initials/Date)	(Initials/Date)

Project No.	Drawing No.	Rev.
A4	RSPD1	

ITEM 8 & 9



Notes:

 DYL PROPOSED DOUBLE YELLOW LINE & TERMINAL

 DROPPED KERB

This map is based upon Ordnance Survey material with the permission of Ordnance Survey on behalf of the Controller of Her Majesty's Stationary Office © Crown copyright. Unauthorised reproduction infringes Crown copyright and may lead to prosecution or civil proceedings. London Borough of Hillingdon 100019283 2016



HILLINGDON
LONDON

Project

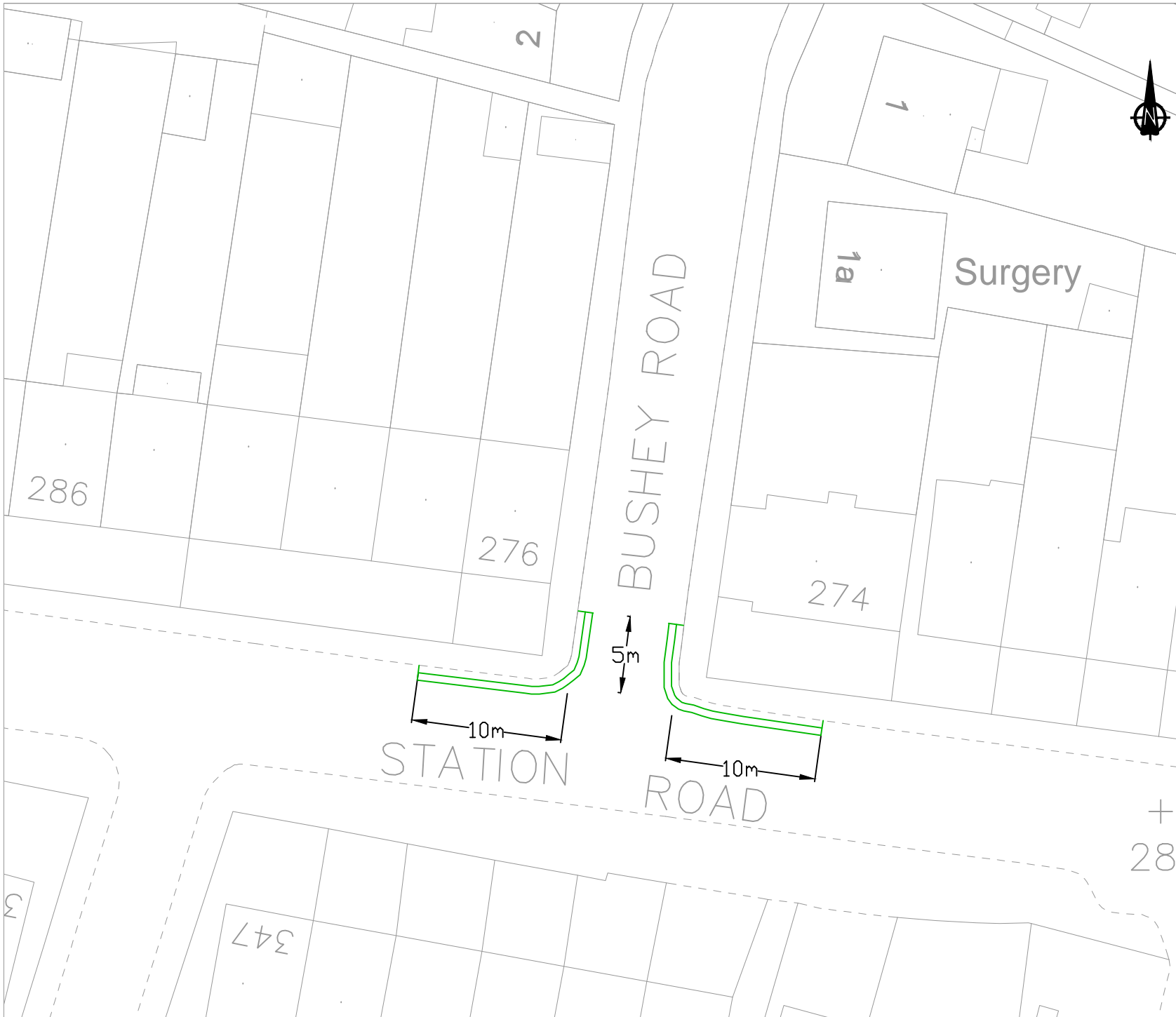
Road Safety Programme

Woodcroft Crescent / Sutton Court Road, Hillingdon

Scale	Drawn	(Initials/Date)	Checked	(Initials/Date)
N.T.S	CH	010/16		

Project No.	Drawing No.	Rev.
	RSP D2	

ITEM 6 & 7



DYLT
 PROPOSED DOUBLE YELLOW LINE & TERMINAL

This map is based upon Ordnance Survey material with the permission of Ordnance Survey on behalf of the Controller of Her Majesty's Stationery Office © Crown copyright. Unauthorised reproduction infringes Crown copyright and may lead to prosecution or civil proceedings.
 London Borough of Hillingdon 100019283 2016



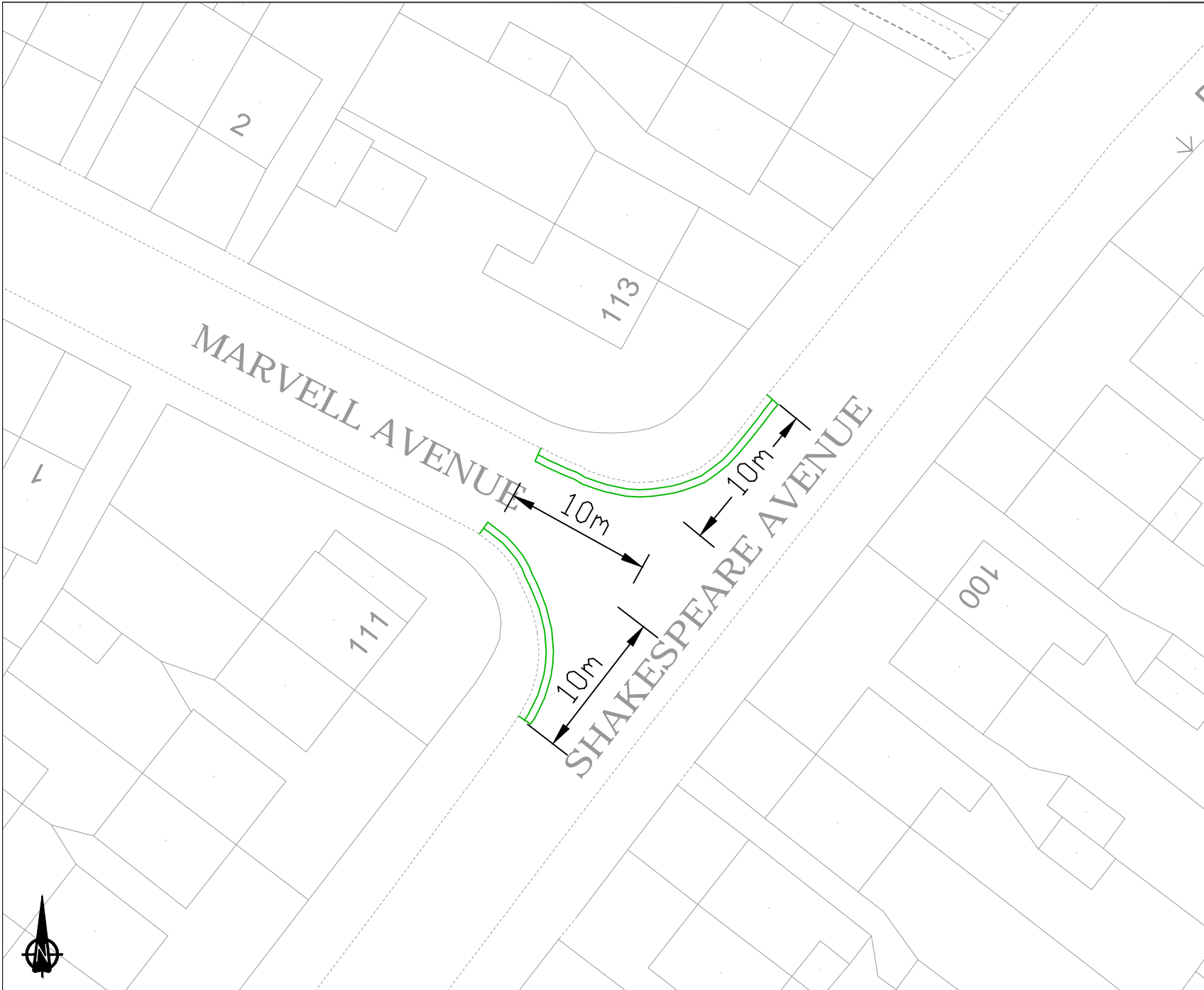
HILLINGDON
 LONDON

Project
 ROAD SAFETY PROGRAMME

Description
 Station Road / Bushey Road, Hayes

Scale N.T.S	Drawn CH. 05/16	Checked
Paper Size A4	Drawing No. RSPD1	Rev. A

ITEM 4 & 5



D.Y.L.  PROPOSED DOUBLE YELLOW LINE & TERMINAL

This map is based upon Ordnance Survey material with the permission of Ordnance Survey on behalf of the Controller of Her Majesty's Stationary Office © Crown copyright. Unauthorised reproduction infringes Crown copyright and may lead to prosecution or civil proceedings.
London Borough of Hillingdon 100019283 2016



HILLINGDON
LONDON

Project
ROAD SAFETY PROGRAMME

Description
Marvell Avenue / Shakespeare Avenue, Hayes

Scale N.T.S	Drawn CH.	10/16	Checked
Paper Size A4	Drawing No. RSPD1	Rev. A	

ITEM 2 & 3