

LONDON BOROUGH OF HILLINGDON  
THE HILLINGDON (WAITING AND LOADING RESTRICTION)  
(CONSOLIDATION) ORDER 1994 (AMENDMENT) ORDER 2016  
THE HILLINGDON (ON STREET PARKING PLACES) (HAYES TOWN CENTRE)  
(AMENDMENT) ORDER 2016

Hillingdon Council gives notice that it intends to make these Orders, which will:

- 1. Create pay & display parking bays operational 'Monday to Saturday 8am to 6.30pm' outside Broadway Parade, Coldharbour Lane, Hayes.**
- 2. Install short sections of double yellow lines at the ends of the lay-bys situated outside Broadway Parade, Coldharbour Lane, Hayes.**
- 3. Install a disabled parking bay** in which Blue Badge holders may park 'at any time' near Nos. 20-21 Broadway Parade, Coldharbour Lane, Hayes.
- 4. Install a loading bay** in which a Goods Vehicle may load or unload for up to 20 minutes between the times of 'Monday to Saturday 8am to 6.30pm' near Nos. 10-11 Broadway Parade, Coldharbour Lane, Hayes.

Charges for proposed pay & display parking bays

Parking Period	Standard Charge	HillingdonFirst Cardholder Tariff
30 minutes	Free(on displaying a ticket)	Free(on displaying a ticket)
60 minutes	70p	20p
90 minutes	£1.40	40p
Up to 2 hours	£2.10	60p

Copies of the proposed Orders together with full details, plans and the Council's statement of reasons for the proposals can be seen at Botwell Green Library and by appointment at, Civic Centre, Uxbridge during normal office hours until 5<sup>th</sup> October 2016. Further information can be obtained by telephoning Residents Services on 01895 250461. If you wish to comment on, or object to the proposals please write by 5<sup>th</sup> October 2016, stating grounds for objection and your home address to Transport & Projects, Residents Services, Civic Centre, Uxbridge, Middlesex UB8 1UW quoting reference 4W/06/HT/14/09/16/.

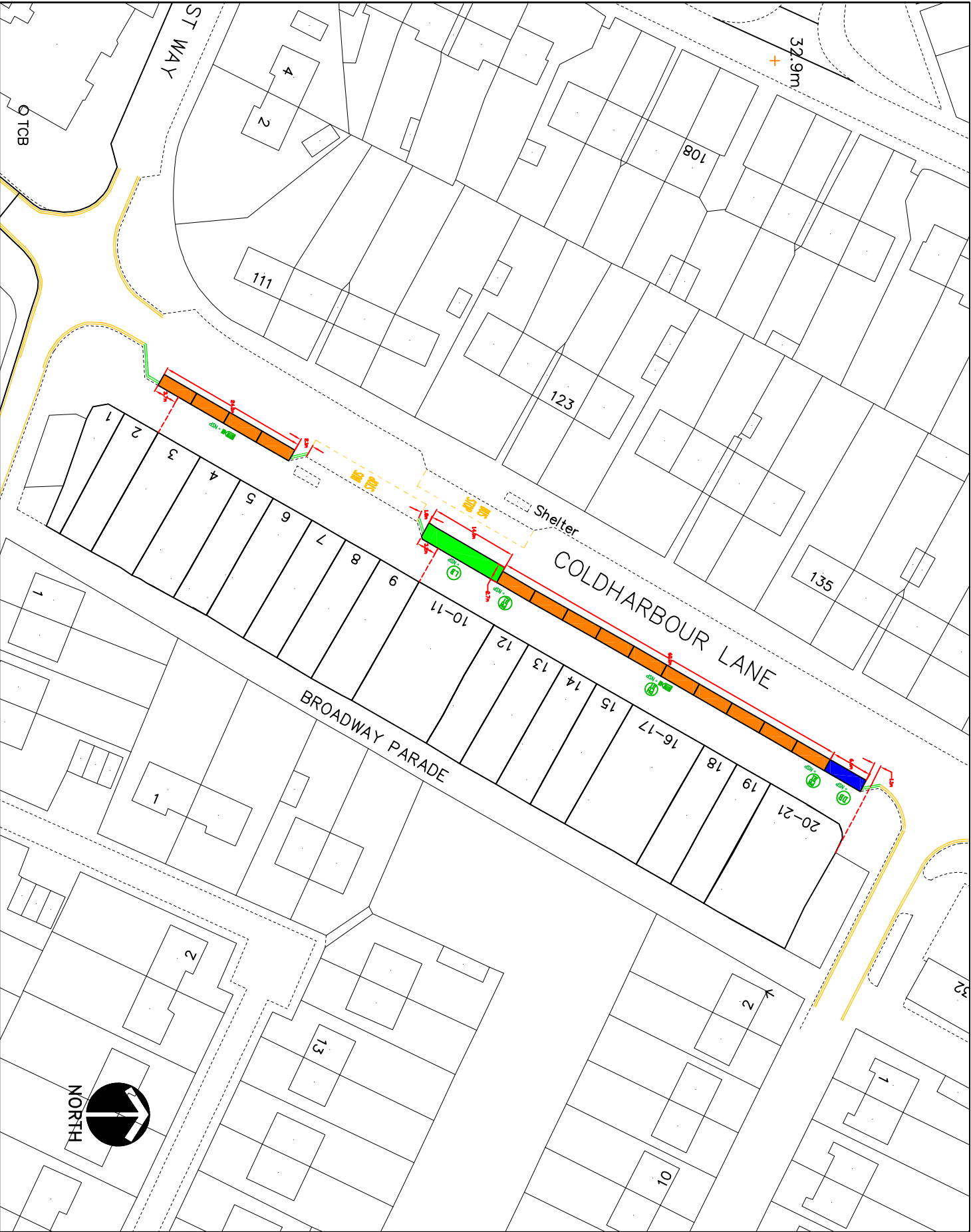
Dated this the 14<sup>th</sup> day of September 2016.

JEAN PALMER,

Deputy Chief Executive & Corporate Director of Residents Services.

#### STATEMENT OF REASONS

The proposed amendments will accommodate the new public realm improvements for Hayes Town Centre, which have already undergone public consultation with local residents and businesses and received the full support of the Hayes Town Centre Stakeholders Working Group.



# KEY

- EXISTING YELLOW LINE
- NEW DOUBLE YELLOW LINE & TERMINAL
- PAY AT METER - DISPLAY TICKET SIGN
- PAY HERE - DISPLAY TICKET SIGN
- DISABLED PARKING BAY SIGN
- LOADING ONLY BAY SIGN
- PAY AND DISPLAY BAY
- LOADING BAY
- DISABLED BAY
- PARKING BAYS ARE 2m WIDE UNLESS NOTED

This map is based upon Ordnance Survey Survey on behalf of the Controller of the Highway's Stationery Office. Crown copyright, copyright and may be used to produce or other proceedings. London Borough of Harington 100018283 ©2010



HARINGTON LONDON

IMPROVEMENT PROJECTS  
ENVIRONMENT AND CONSUMER PROTECTION GROUP  
CIVIC CENTRE 44/45 HIGH STREET, LIVERPOOL, L69 1UN  
Tel No. 01885 277008/01885 250678

Project

Hayes Town  
Centre

Description

Broadway Parade

Scale Drawn (Initials/Date) Checked (Initials/Date)  
NTS HT 7/16 MK 7/16

Project No. 2663 Drawing No. Rev. A

LONDON BOROUGH OF HILLINGDON  
THE HILLINGDON (WAITING AND LOADING RESTRICTION)  
(CONSOLIDATION) ORDER 1994 (AMENDMENT) ORDER 2016  
THE HILLINGDON (ON STREET PARKING PLACES)(SOUTH RUISLIP)(RESIDENTS) ZONE  
SR & SR2 ORDER 2014 (AMENDMENT) ORDER 2016  
THE HILLINGDON (HEATHROW) (ZONE H1) (ON-STREET PARKING PLACES)  
(CONSOLIDATION) ORDER 2014 (AMENDMENT) ORDER 2016  
THE HILLINGDON (UXBRIDGE SOUTH) (ZONE U5) (ON STREET PARKING PLACES)  
ORDER 2007 (AMENDMENT) ORDER 2016  
THE HILLINGDON (ON STREET PARKING PLACES) (ICKENHAM) (RESIDENTS)  
ZONES IC & IC2 (AMENDMENT) ORDER 2016

Hillingdon Council gives notice that it intends to make these Orders, which will:

**1. Impose 'at any time' waiting restrictions on sections of road as set out in the Schedule to this notice below.**

**2. Make the following amendments to Parking Management Schemes to facilitate the installation of new or planned vehicle crossings:**

- i) Remove part of the Zone SR permit holder parking place outside No. 182 Long Drive, Ruislip, replace with 'Monday to Friday 9am to 5pm' waiting restrictions.
- ii) Remove part of the Zone SR permit holder parking place outside No. 172 Long Drive, Ruislip, replace with 'Monday to Friday 9am to 5pm' waiting restrictions.
- iii) Remove the Zone SR permit holder parking place outside No. 79 Long Drive, Ruislip, replace with 'Monday to Friday 9am to 5pm' waiting restrictions.
- iv) Remove part of the Zone H1 permit holder parking place outside No. 13 Pinglestone Close, West Drayton, replace with 'Monday to Saturday 9am to 5pm' waiting restrictions.
- v) Remove part of the Zone H1 permit holder parking place outside No. 2 Zealand Avenue, West Drayton, replace with 'Monday to Saturday 9am to 5pm' waiting restrictions.
- vi) Remove the Zone U5 permit holder parking place outside No. 11a The Greenway, Uxbridge, replace with 'Monday to Friday 9am to 5pm' waiting restrictions.
- vii) Remove the Zone SR permit holder parking place outside No. 27 Cavendish Avenue, Ruislip, replace with 'Monday to Friday 9am to 5pm' waiting restrictions.

**3. Install additional Zone IC2 parking places at the following locations:**

- i) Outside Nos. 45 and 47 St Giles Avenue, Ickenham
- ii) Outside No. 37 Milverton Drive, Ickenham

**4. Impose 'Monday to Friday 8.30am to 10.30am & 3.30pm to 4.30pm' waiting restriction in the section of Halford Road, Ickenham between the junctions of Swakeleys Drive and The Grove.**

Copies of the proposed Orders together with full details, plans and the Council's statement of reasons for the proposals can be seen at Charville, Harlington, Hayes End, Ickenham, Northwood, Oak Farm, Ruislip Manor, South Ruislip, West Drayton and Yeading libraries and by appointment at, Civic Centre, Uxbridge during normal office hours until 5<sup>th</sup> October 2016.

Further information can be obtained by telephoning Residents Services on 01895 277006. If you wish to comment on, or object to the proposals please write by 5<sup>th</sup> October 2016, stating grounds for objection and your home address to Transport & Projects, Residents Services, Civic Centre, Uxbridge, Middlesex UB8 1UW quoting reference 4W/06/14/09/16/.

Dated this the 14<sup>th</sup> day of September 2016.

JEAN PALMER,

Deputy Chief Executive & Corporate Director of Residents Services.

SCHEDULE - 'AT ANY TIME' WAITING RESTRICTIONS

ADELPHI WAY, HAYES - At the junction with Adelphi Crescent.

ADELPHI CRESCENT, HAYES - At the junction with Adelphi Way.

BOURNE AVENUE, HAYES - South side, between the junction with Dawley Road to outside No. 5 Bourne Avenue.

BRIXHAM CRESCENT, RUISLIP

- i) On the corner outside Nos. 52 and 54 Brixham Crescent.
- ii) On the corner outside Nos. 44 and 46 Brixham Crescent.

CAMDEN AVENUE, HAYES - Outside Nos. 5 and 6 Camden Avenue between the existing double yellow lines and the disabled parking bay.

CAREW ROAD, NORTHWOOD - Extend the existing double yellow lines southeast of Maycock Grove up to the zig-zag markings for the zebra crossing, replacing existing waiting restrictions.

CHARVILLE LANE WEST, HILLINGDON - On the southeast side of the corner near the junction with Parkfield Avenue.

BEVERLEY ROAD, RUISLIP - At the junction with Dulverton Road.

DULVERTON ROAD, RUISLIP - At the junction with Beverley Road.

GRANGEDALE CLOSE, NORTHWOOD - In the turning area outside Nos. 13 to 25 Grangedale Close.

HALFORD ROAD, ICKENHAM - At the junction with Swakeleys Drive.

SWAKELEYS DRIVE, ICKENHAM - At the junction with Halford Road.

PAGET ROAD, HILLINGDON - Extend the existing double yellow lines opposite No. 16 Padget Road.

SALCOMBE WAY, HAYES - At the junction with Portland Road and adjacent to No. 48 Portland Road.

PORTLAND ROAD, HAYES - At the junction with Salcombe Way.

THE GREENWAY, RUISLIP

- i) On the corner outside No. 22 The Greenway, replacing existing waiting restrictions.
- ii) On the corner opposite Nos. 25, 27, 133 and 135 The Greenway, replacing existing waiting restrictions.

TUDOR ROAD, HAYES - At the junction with Wayland.

WAYLANDS, HAYES - At the junction with Tudor Road.

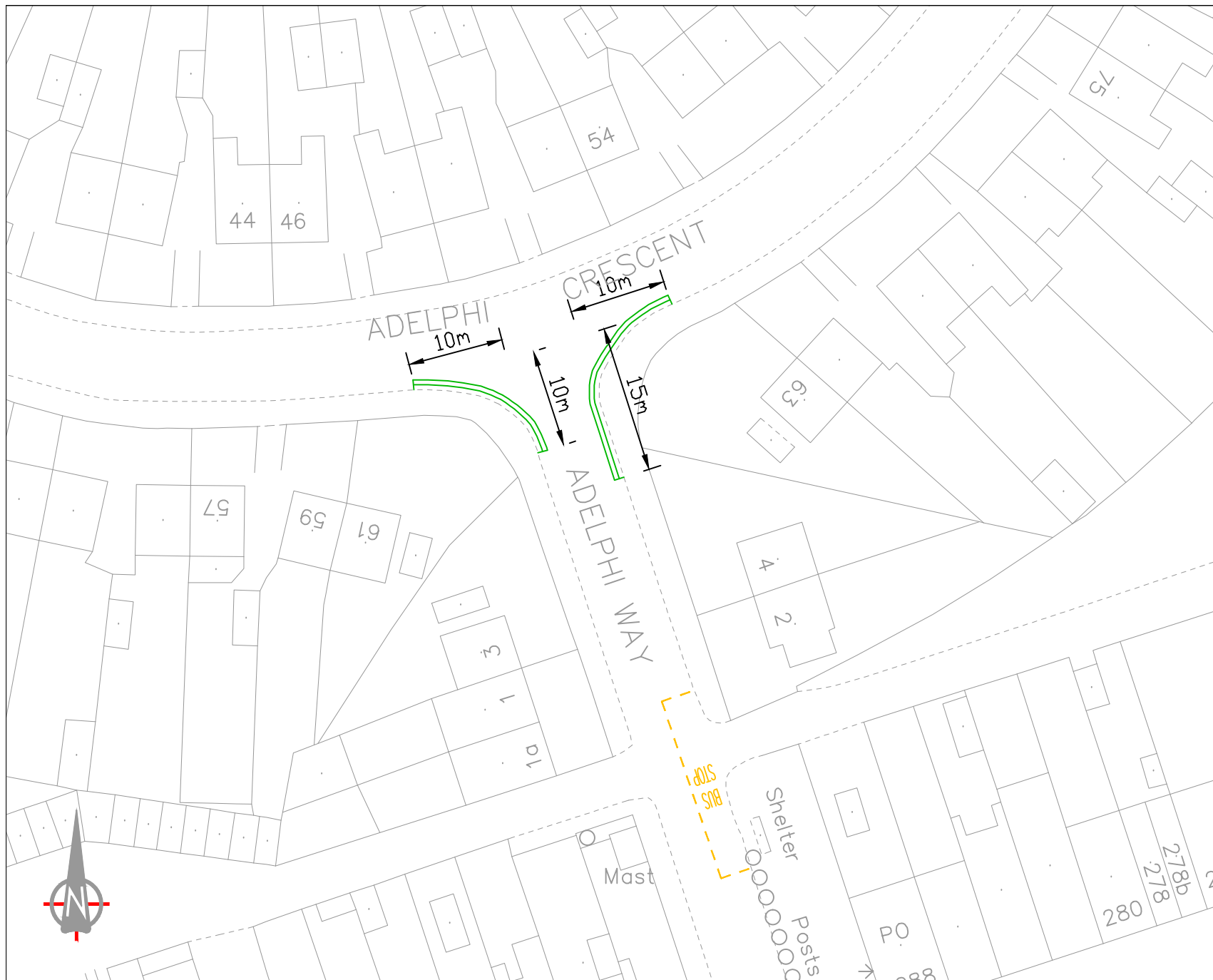
VICTORIA ROAD, RUISLIP - Extend the existing double yellow lines either side of the junction with Braintree Road.

## STATEMENT OF REASONS

**Item 1** - The proposed installation of waiting restrictions is intended to remove obstructive parking to assist the free flow of traffic and promote road safety. All proposals have been agreed in principle by the Cabinet Member for Planning, Transportation and Recycling to proceed to formal consultation.

**Items 2 & 3** - The proposed removal of these parking places will prevent obstruction to planned vehicle crossings. The proposed additional Zone IC2 parking places in St Giles Avenue and Milverton Drive, Ickenham will provide additional parking for residents and their visitors.

**Item 4** - The proposed installation of waiting restrictions in Halford Road, Ickenham are intended to prevent all day non-residential parking, assist the free flow of traffic and promote road safety.



Notes:

 DYL  
PROPOSED DOUBLE YELLOW  
LINE & TERMINAL

This map is based upon Ordnance Survey material with the permission of Ordnance Survey on behalf of the Controller of Her Majesty's Stationary Office. Crown copyright. Unauthorised reproduction infringes Crown copyright and may lead to prosecution or civil proceedings.  
London Borough of Hillingdon 100019283 2016



Project

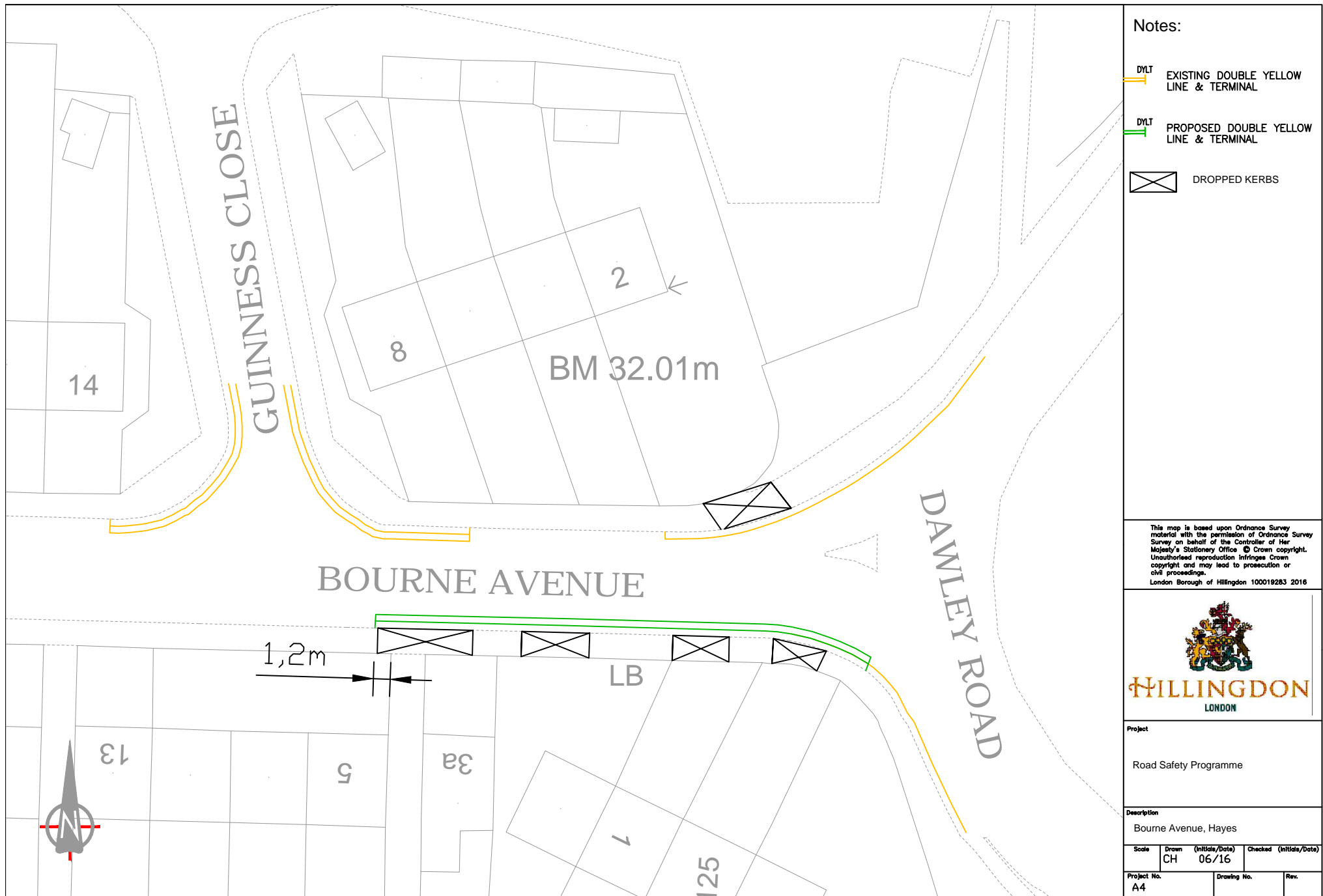
Road Safety  
Programme

Description  
Adelphi Way / Adelphi Crescent,  
Hayes

Scale N.T.S	Drawn CH	(Initials/Date) 06/16	Checked (Initials/Date)
----------------	-------------	--------------------------	-------------------------

Project No. A4	Drawing No. RSPD1	Rev.
-------------------	----------------------	------


ITEM 7 & 8



ITEM 17



Notes:

 DYL  
PROPOSED DOUBLE YELLOW  
LINE & TERMINAL

 Dropped kerb

This map is based upon Ordnance Survey material with the permission of Ordnance Survey on behalf of the Controller of Her Majesty's Stationery Office © Crown copyright. Unauthorised reproduction infringes Crown copyright and may lead to prosecution or civil proceedings.  
London Borough of Hillingdon 100019283 2016



**HILLINGDON**  
LONDON

Project

**ROAD SAFETY  
PROGRAMME**

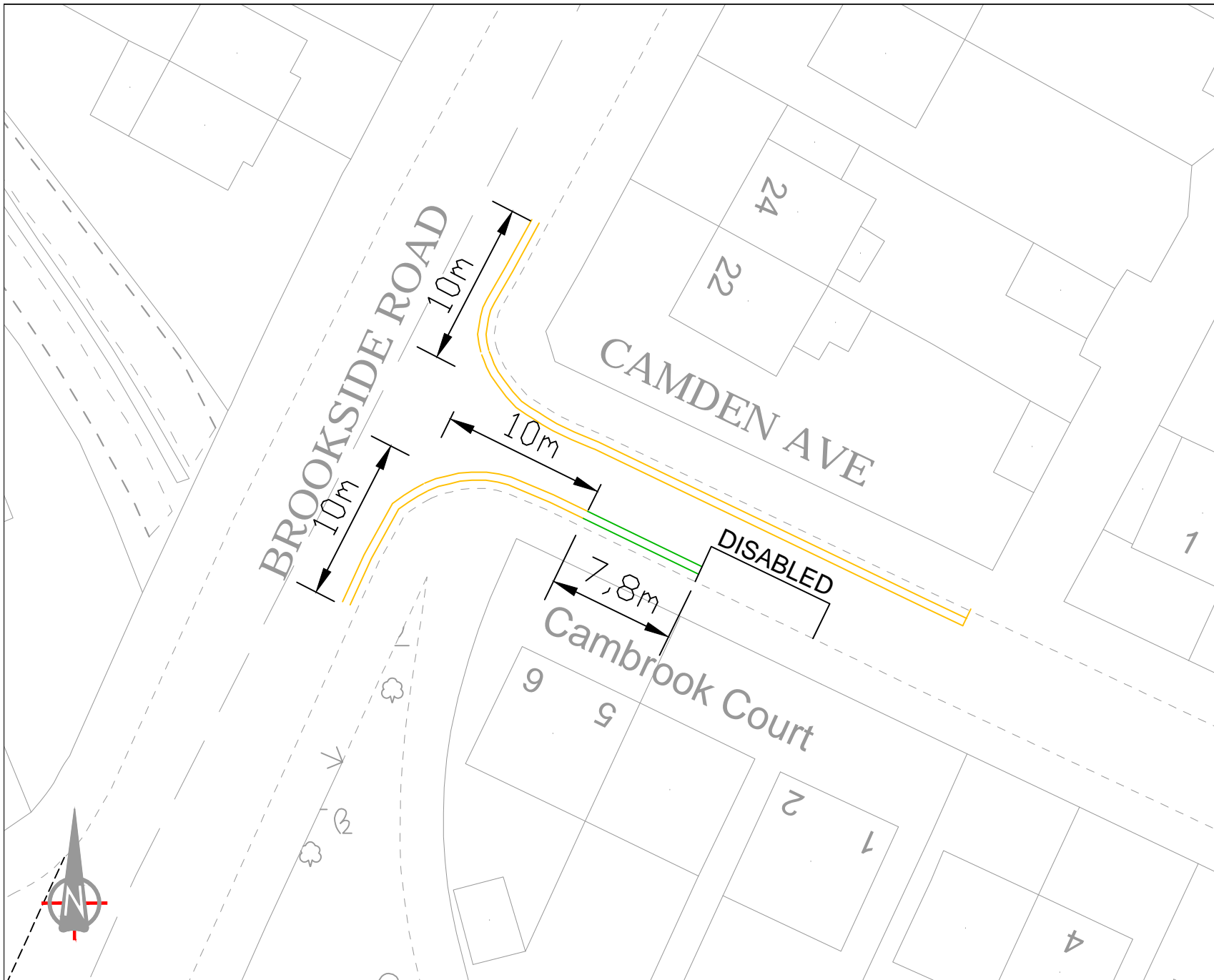
Description

Brixham Crescent, Ruislip



Scale	Drawn	(Initials/Date)	Checked	(Initials/Date)
N.T.S	CH	06/16		

Project No.	Drawing No.	Rev.
A4	RSPD1	A

ITEM 13



KEY:

-  PROPOSED DOUBLE YELLOW LINE & TERMINAL
-  EXISTING DOUBLE YELLOW LINE & TERMINAL

© Crown copyright and database rights 2016 Ordnance Survey 100019283



Project

Road Safety Programme

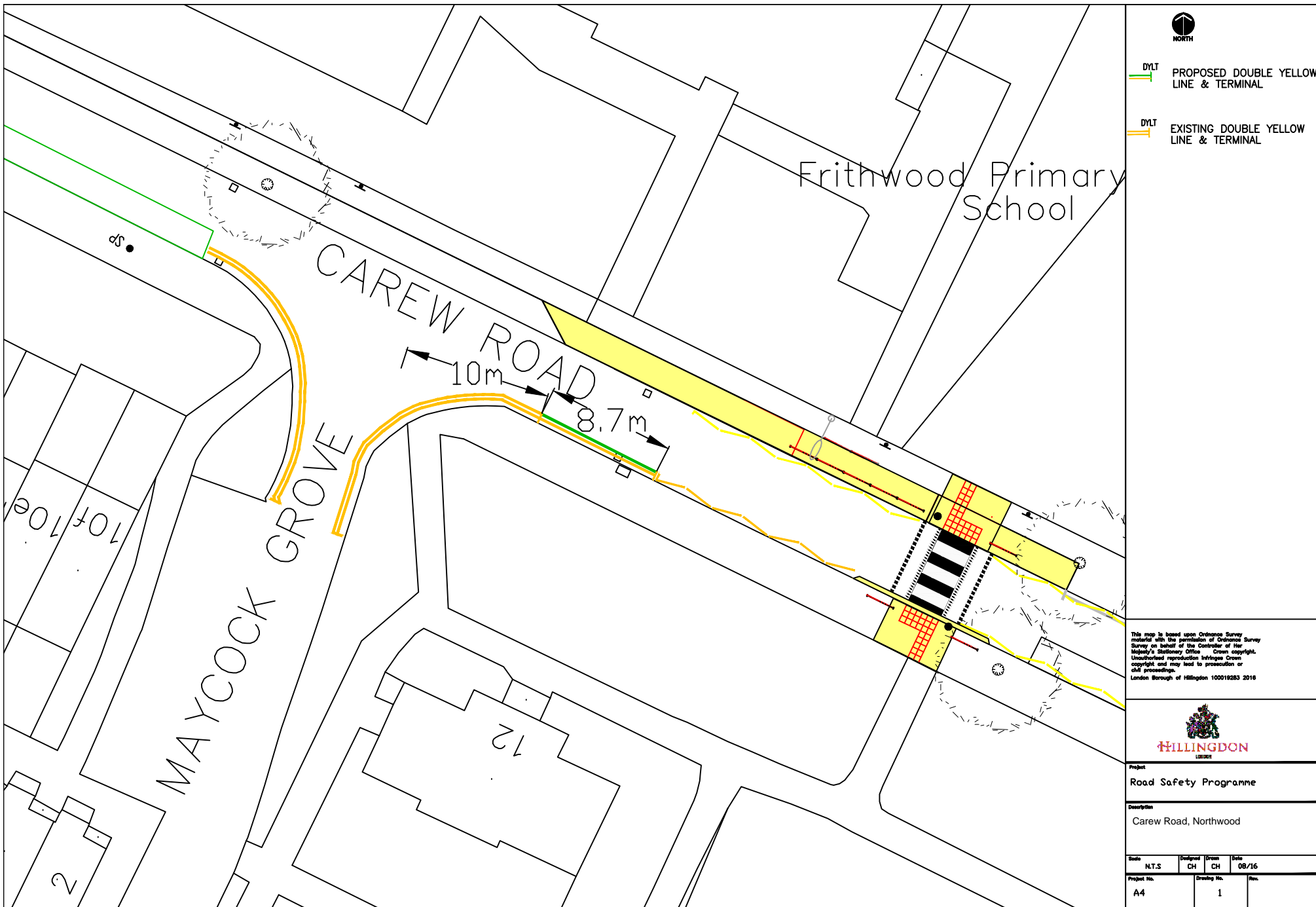
Description

Camden Avenue, Hayes

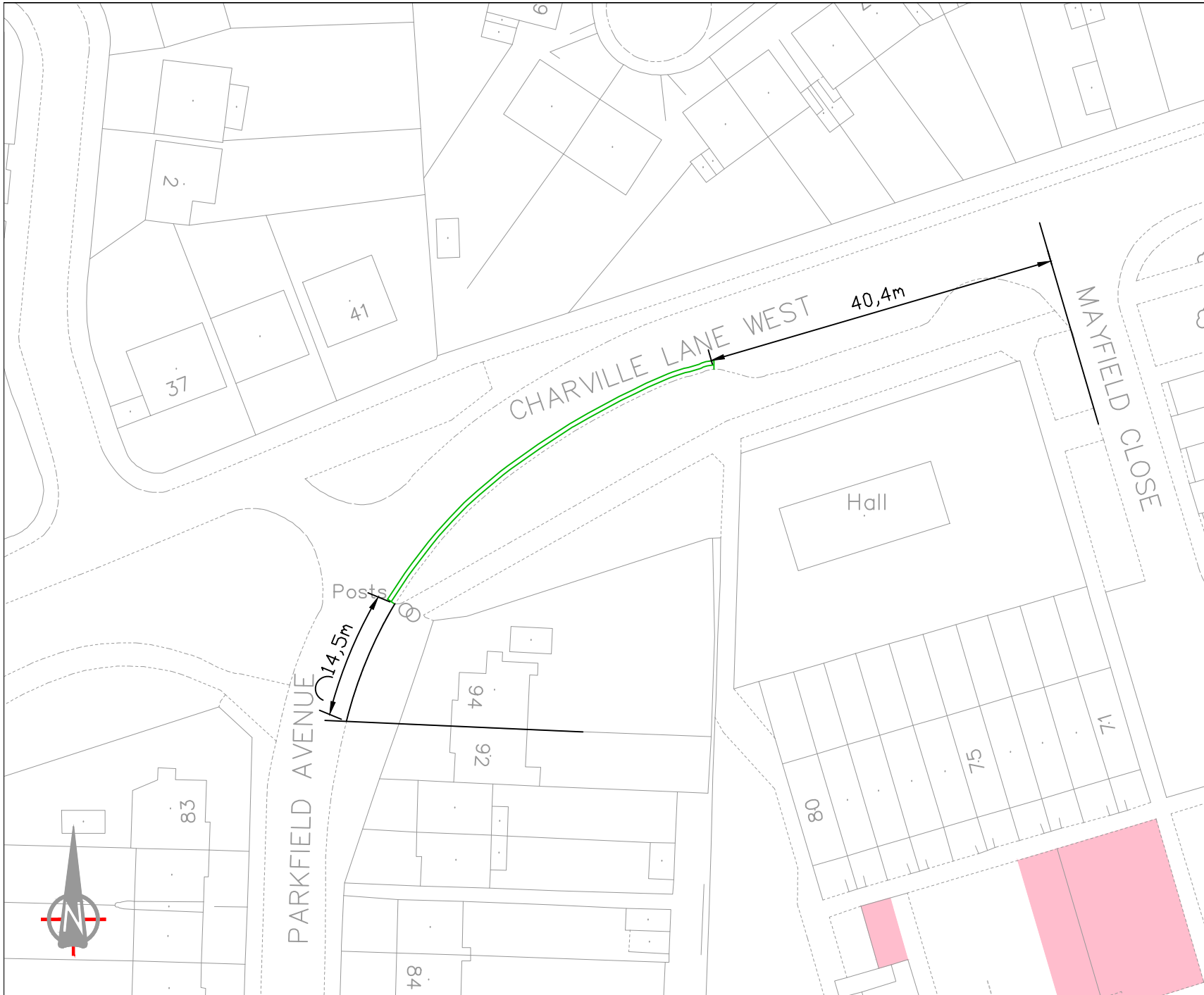
Scale N.T.S	Drawn CH	(Initials/Date) 06/16	Checked (Initials/Date)
Project No. A4	Drawing No.	Rev.	

ITEM 5







ITEM 14



Notes:

 PROPOSED DOUBLE YELLOW LINE & TERMINAL

© Crown copyright and database rights 2016 Ordnance Survey 100019283



Project  
Road Safety Programme


Description  
Charville lane West, Hillingdon

Scale	Drawn	(Initials/Date)	Checked	(Initials/Date)
NTS	CH	06/16		
Project No.	Drawing No.	Rev.		
A4				

ITEM 6



Notes:

 DYL  
PROPOSED DOUBLE YELLOW  
LINE & TERMINAL

This map is based upon Ordnance Survey material with the permission of Ordnance Survey on behalf of the Controller of Her Majesty's Stationery Office © Crown copyright. Unauthorised reproduction infringes Crown copyright and may lead to prosecution or civil proceedings.  
London Borough of Hillingdon 100019283 2016



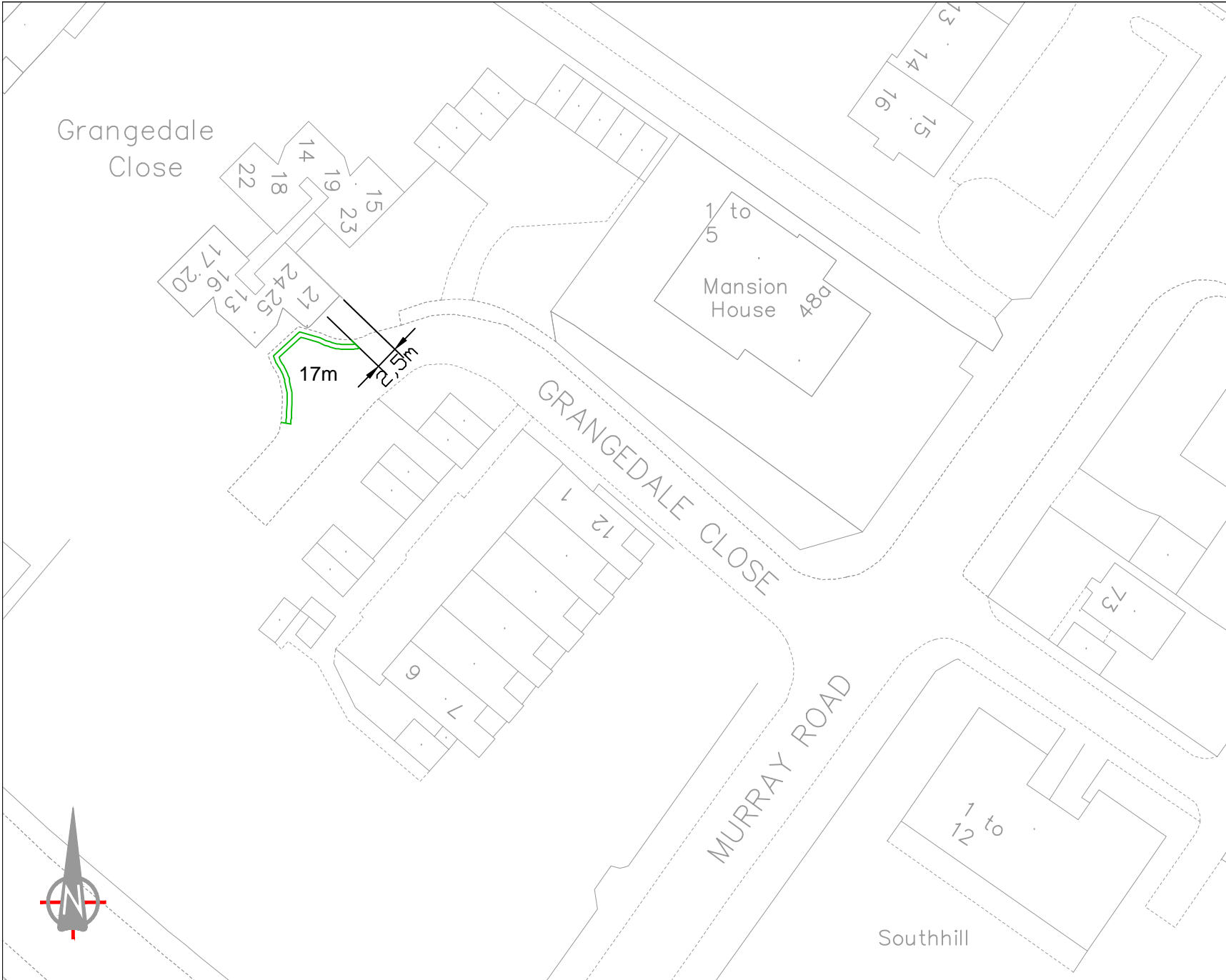
Project  
**ROAD SAFETY  
PROGRAMME**

Description  
Beverley Road / Dulverton Road, Ruislip


Scale	Drawn	(Initials/Date)	Checked	(Initials/Date)
N.T.S	CH	08/16		

Project No.	Drawing No.	Rev.
A4	RSPD1	A

ITEM 1 & 2



Notes:

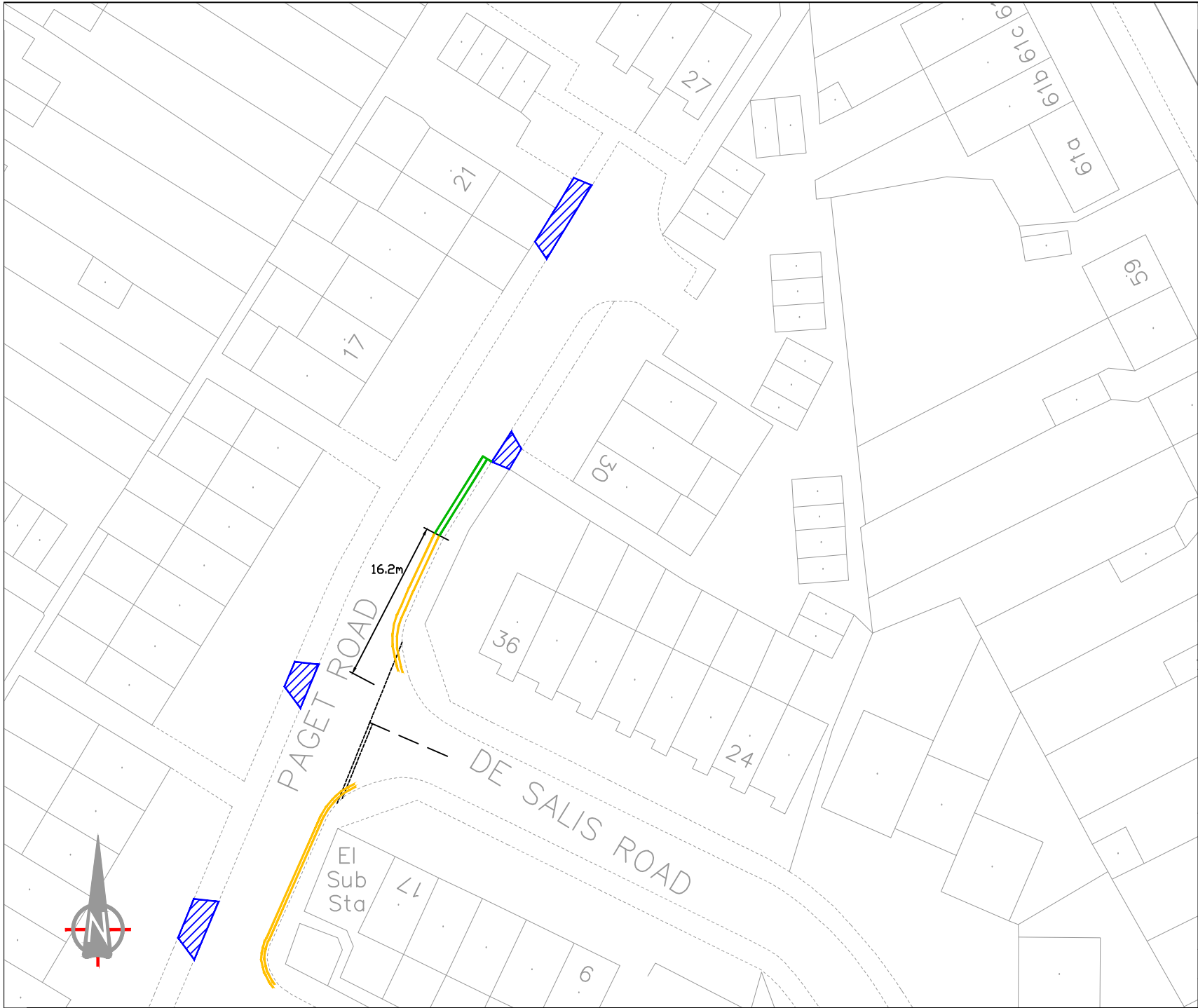
 DYL PROPOSED DOUBLE YELLOW LINE & TERMINAL

This map is based upon Ordnance Survey material with the permission of Ordnance Survey on behalf of the Controller of Her Majesty's Stationary Office © Crown copyright. Unauthorised reproduction infringes Crown copyright and may lead to prosecution or civil proceedings.  
London Borough of Hillingdon 100019283 2016



Project		
Road Safety Programme		
Description Grangedale Close, Northwood		
Scale N.T.S	Drawn CH	Checked (Initials/Date) 07/16
Project No. RSPD1	Drawing No. RSPD1	Rev.

ITEM 12



Notes:

 D.Y.L. PROPOSED DOUBLE YELLOW LINE & TERMINAL

 D.Y.L. EXISTING DOUBLE YELLOW LINE & TERMINAL

 Dropped kerb

© Crown copyright and database rights 2016 Ordnance Survey 100019283



Project

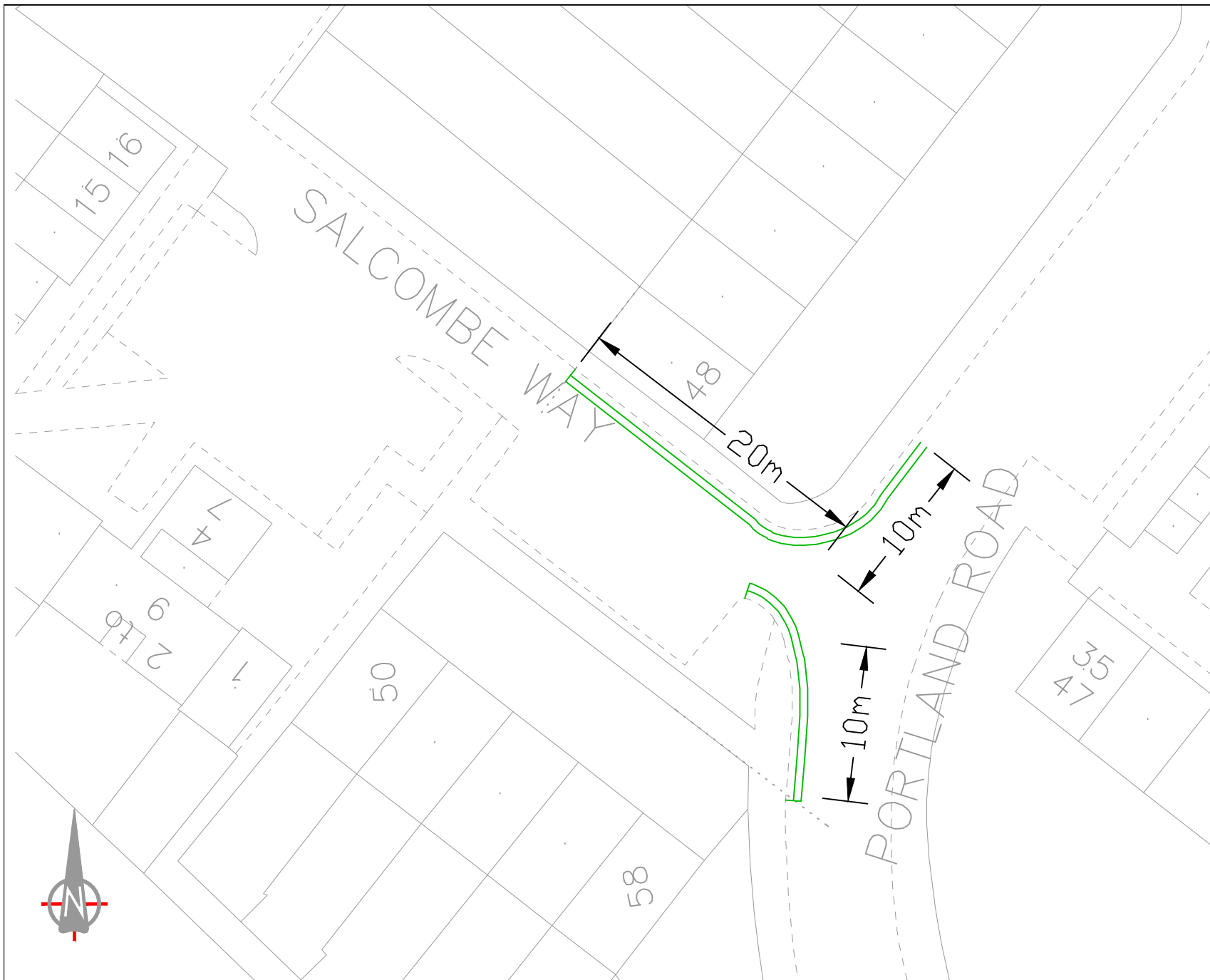
Road Safety Programme

Description

Paget Road, Hayes

Scale	Drawn	(Initials/Date)	Checked	(Initials/Date)
N.T.S	CH	07/16		
Project No.		Drawing No.		Rev.
A4				

ITEM 11



Notes:

 DYL  
PROPOSED DOUBLE YELLOW  
LINE & TERMINAL

This map is based upon Ordnance Survey material with the permission of Ordnance Survey on behalf of the Controller of Her Majesty's Stationary Office. © Crown copyright. Unauthorised reproduction infringes Crown copyright and may lead to prosecution or civil proceedings.  
London Borough of Hillingdon 100019283 2016



Project

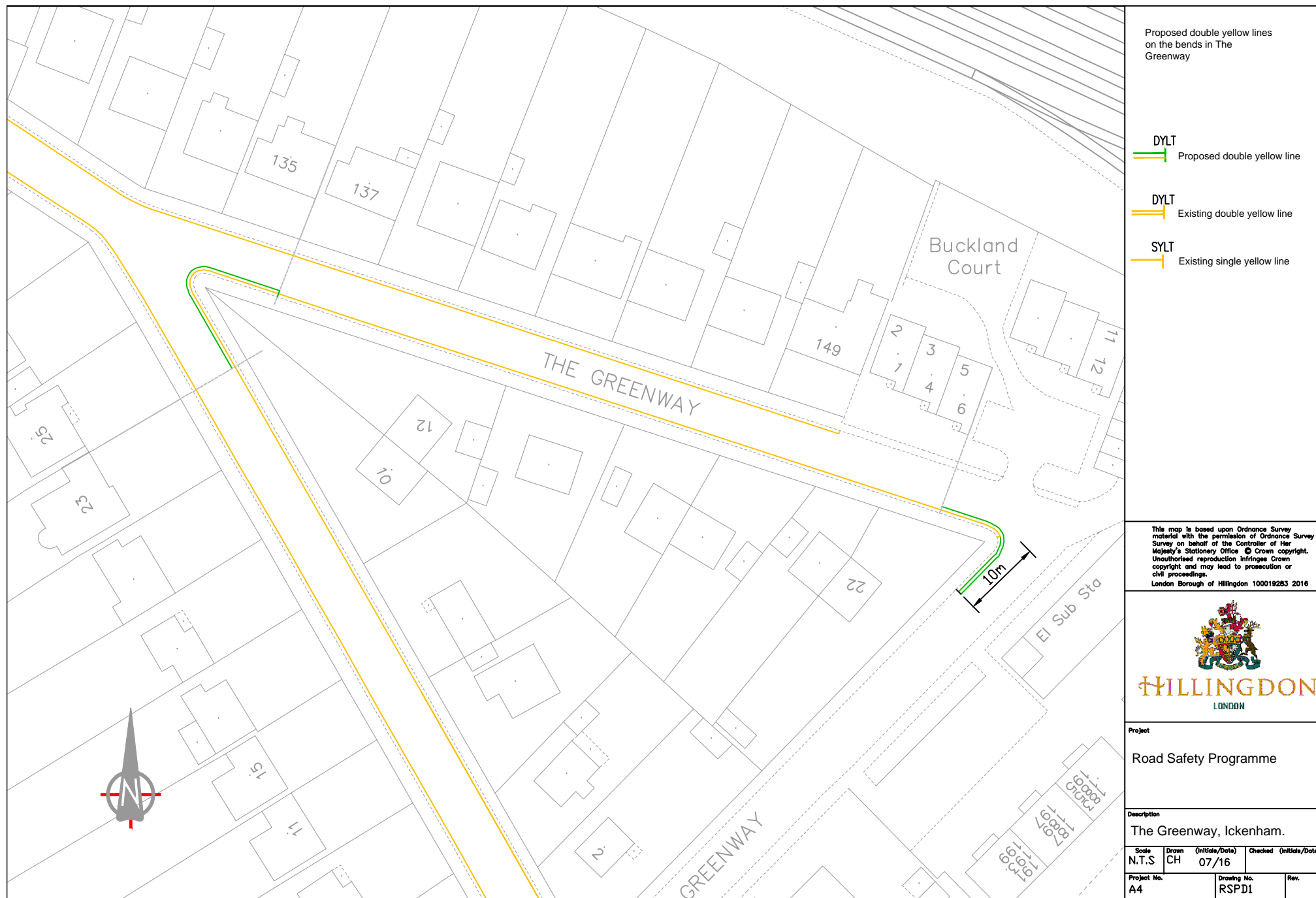
Road Safety  
Programme

Description  
Portland Road / Salcombe Way,  
Hayes

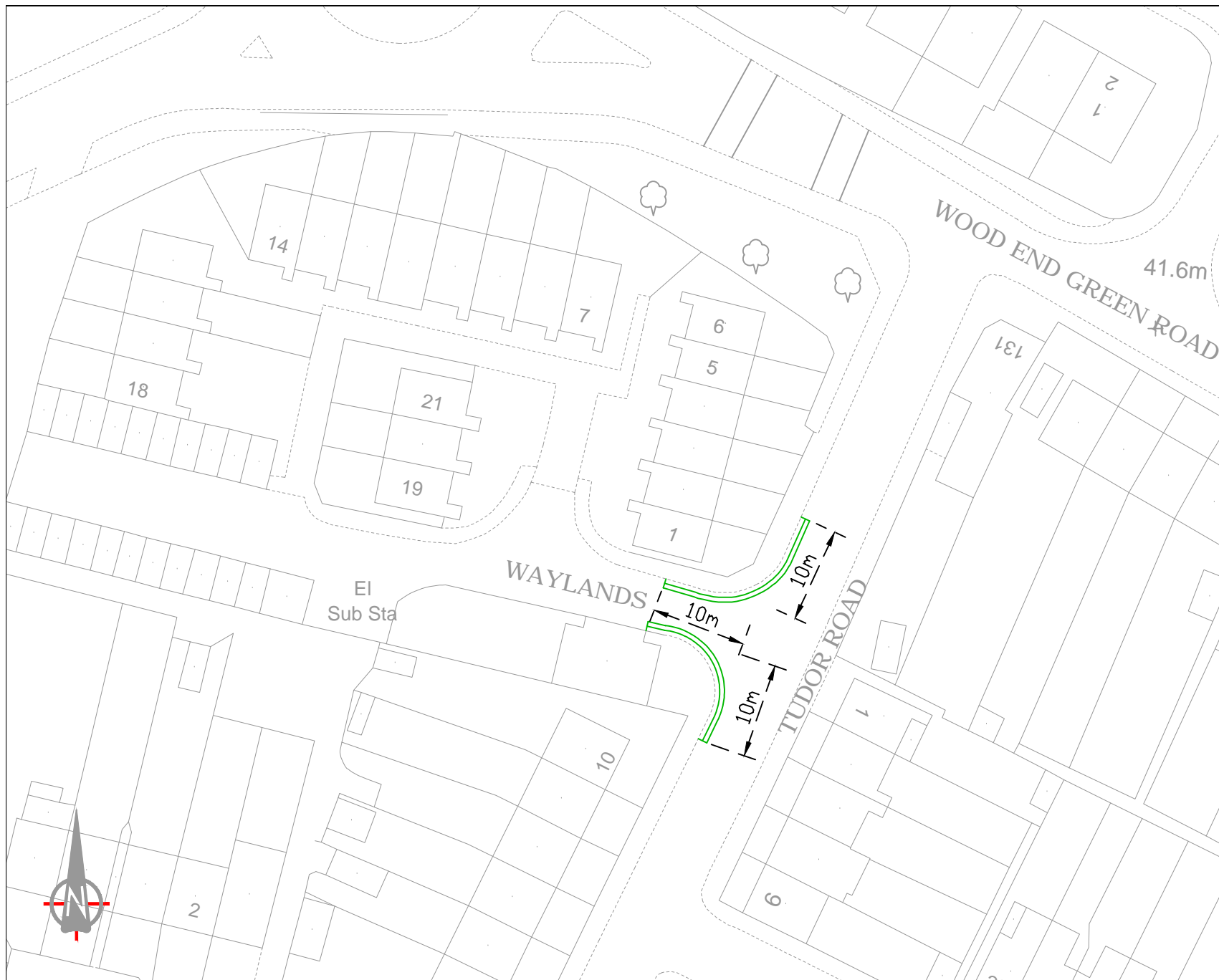
Scale N.T.S	Drawn CH	(Initials/Date) 06/16	Checked (Initials/Date)
----------------	-------------	--------------------------	-------------------------

Project No. A4	Drawing No. RSPDI	Rev.
-------------------	----------------------	------


ITEM 9 & 10







Notes:

 DYLT PROPOSED DOUBLE YELLOW LINE & TERMINAL

This map is based upon Ordnance Survey material with the permission of Ordnance Survey on behalf of the Controller of Her Majesty's Stationary Office © Crown copyright. Unauthorised reproduction infringes Crown copyright and may lead to prosecution or civil proceedings.  
London Borough of Hillingdon 100019283 2016



Project

Road Safety Programme

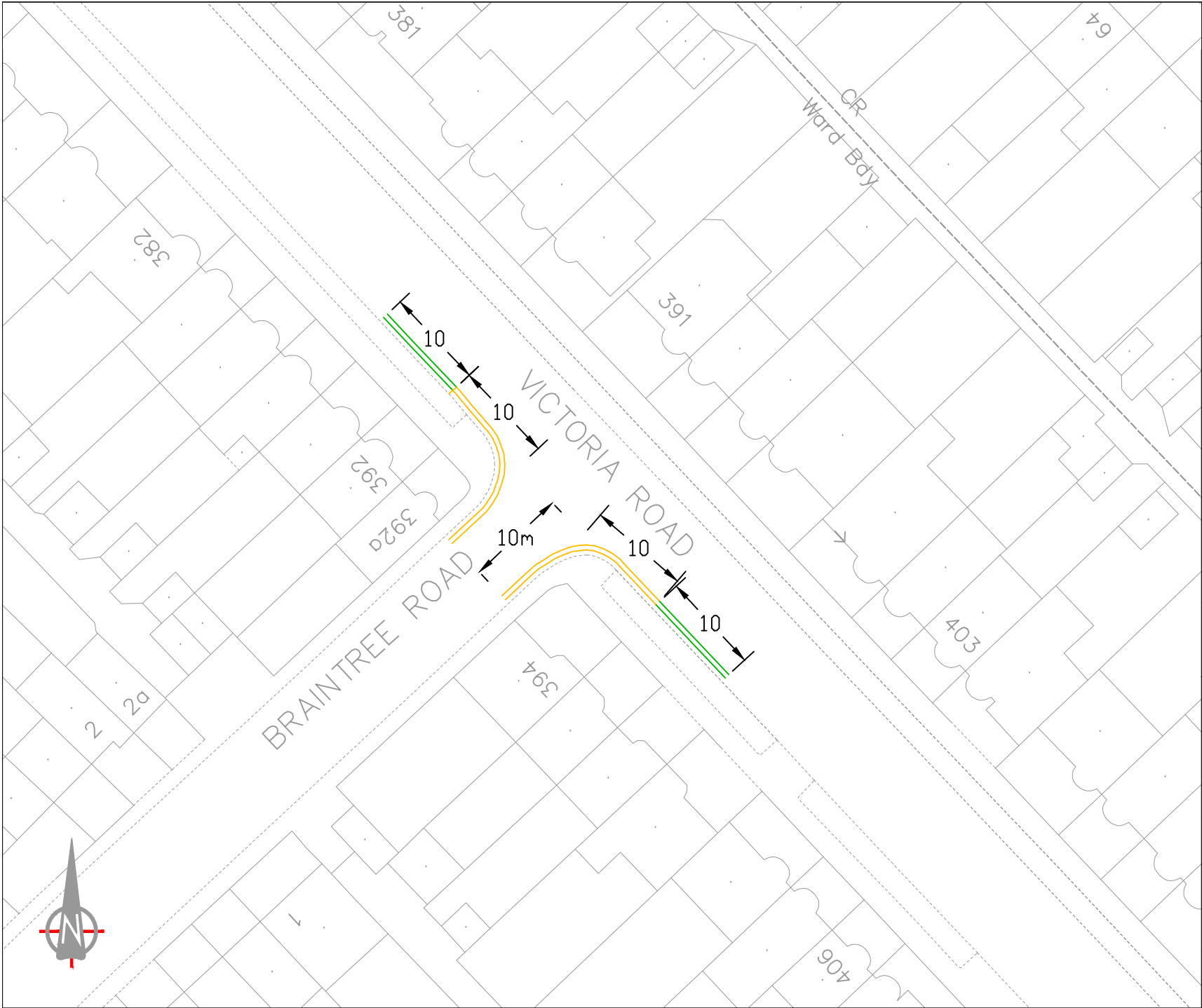
Description

Tudor Road / Waylands, Hayes



Scale	Drawn	Checked	(Initials/Date)
N.T.S	CH	08/16	
Project No.	Drawing No.	Rev.	
A4	RSPD1		

ITEM 3 & 4





Notes:

-  DYL PROPOSED DOUBLE YELLOW LINE & TERMINAL
-  DYL EXISTING DOUBLE YELLOW LINE & TERMINAL

This map is based upon Ordnance Survey material with the permission of Ordnance Survey on behalf of the Controller of Her Majesty's Stationary Office © Crown copyright. Unauthorised reproduction infringes Crown copyright and may lead to prosecution or civil proceedings.  
London Borough of Hillingdon 100019283 2016



**HILLINGDON**  
LONDON

Project  
**Road Safety Programme**

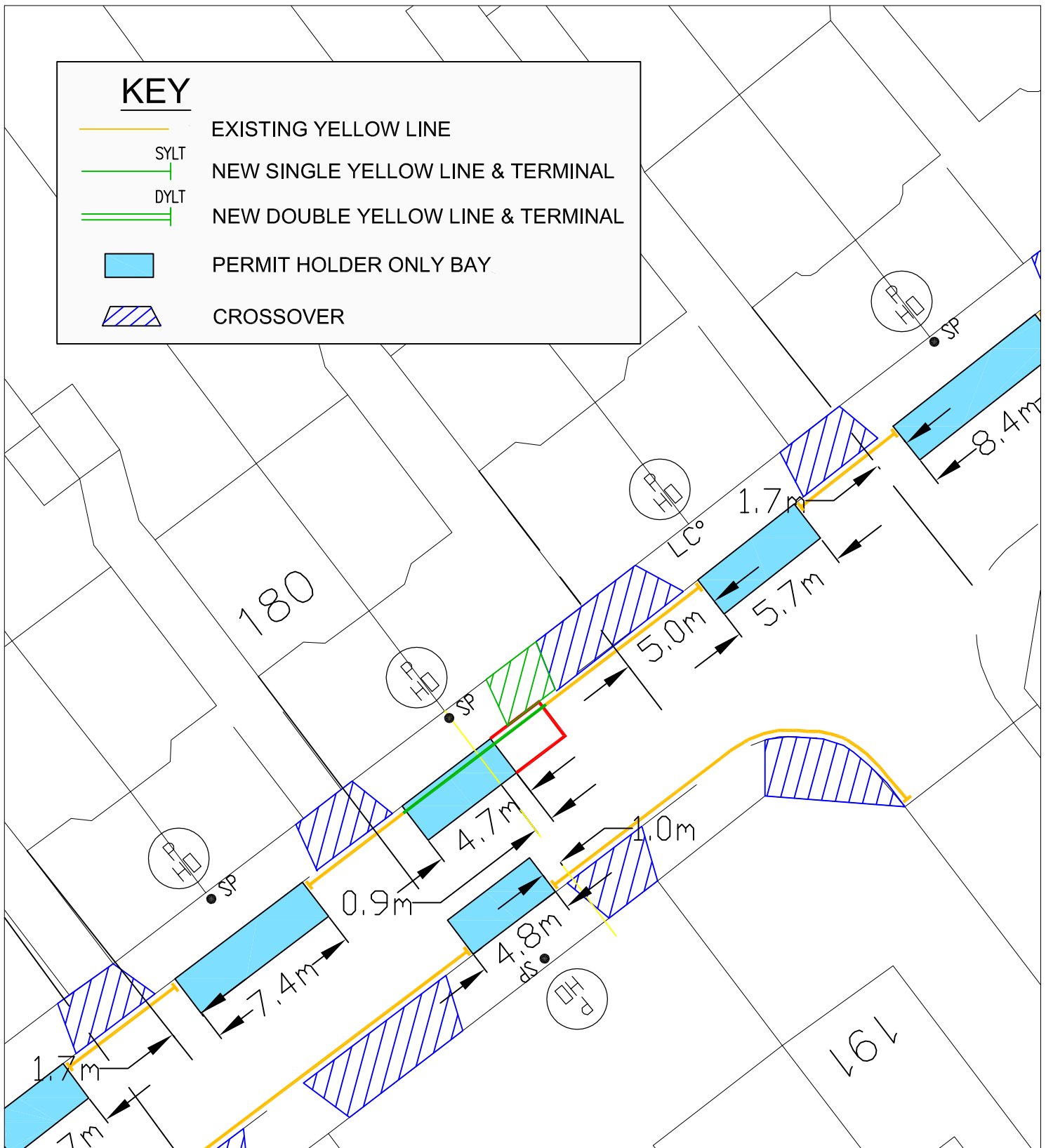
Description  
Victoria Road / Braintree Road, Ruislip

Scale	Drawn	(Initials/Date)	Checked	(Initials/Date)
N.T.S	CH.	06/16		

Project No.	Drawing No.	Rev.
A4	RSPD1	

ITEM 15

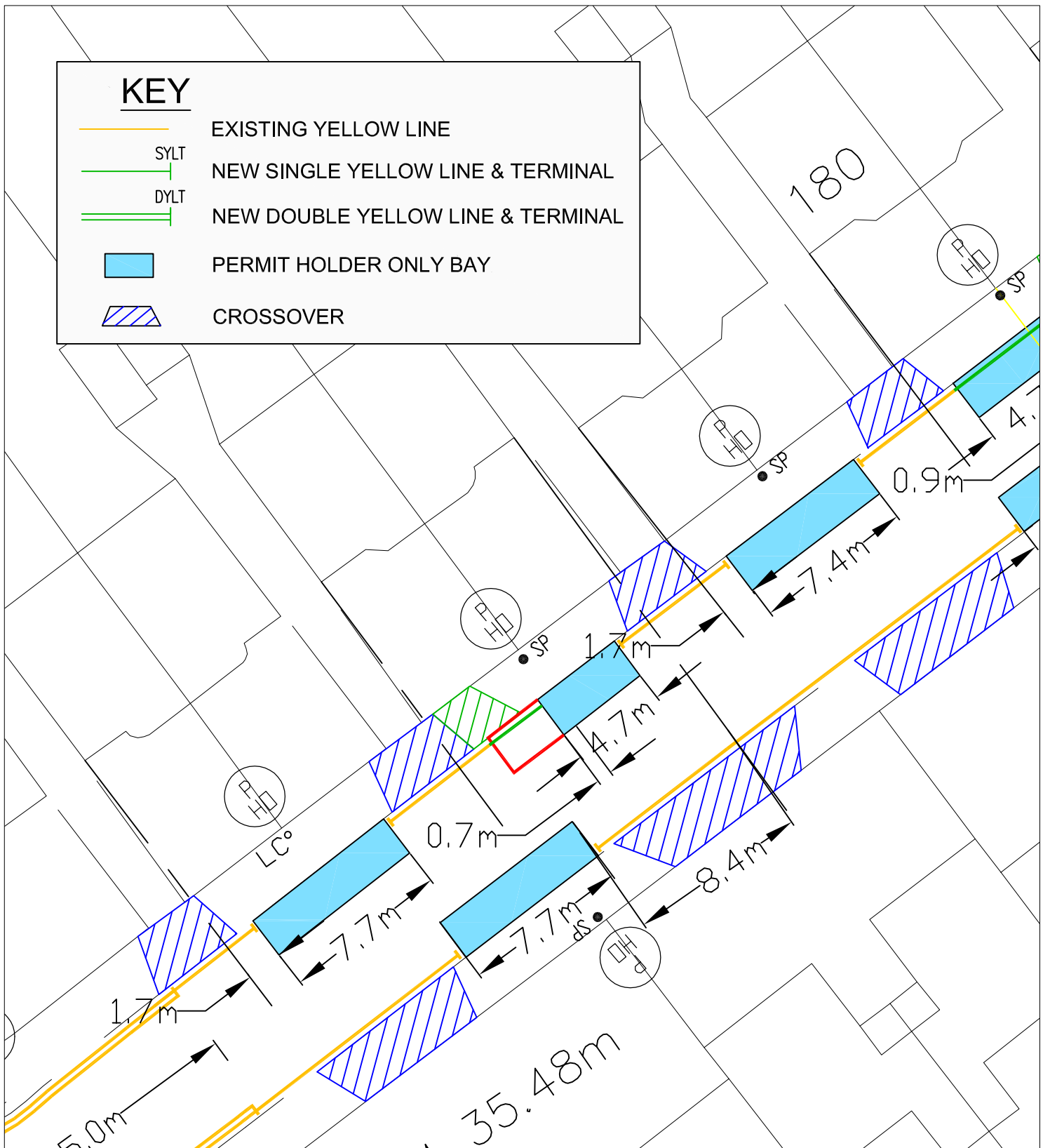
# Appendix A Amended Proposals



## 182 Long Drive, South Ruislip

Reduction of parking place to accommodate new dropped kerb.

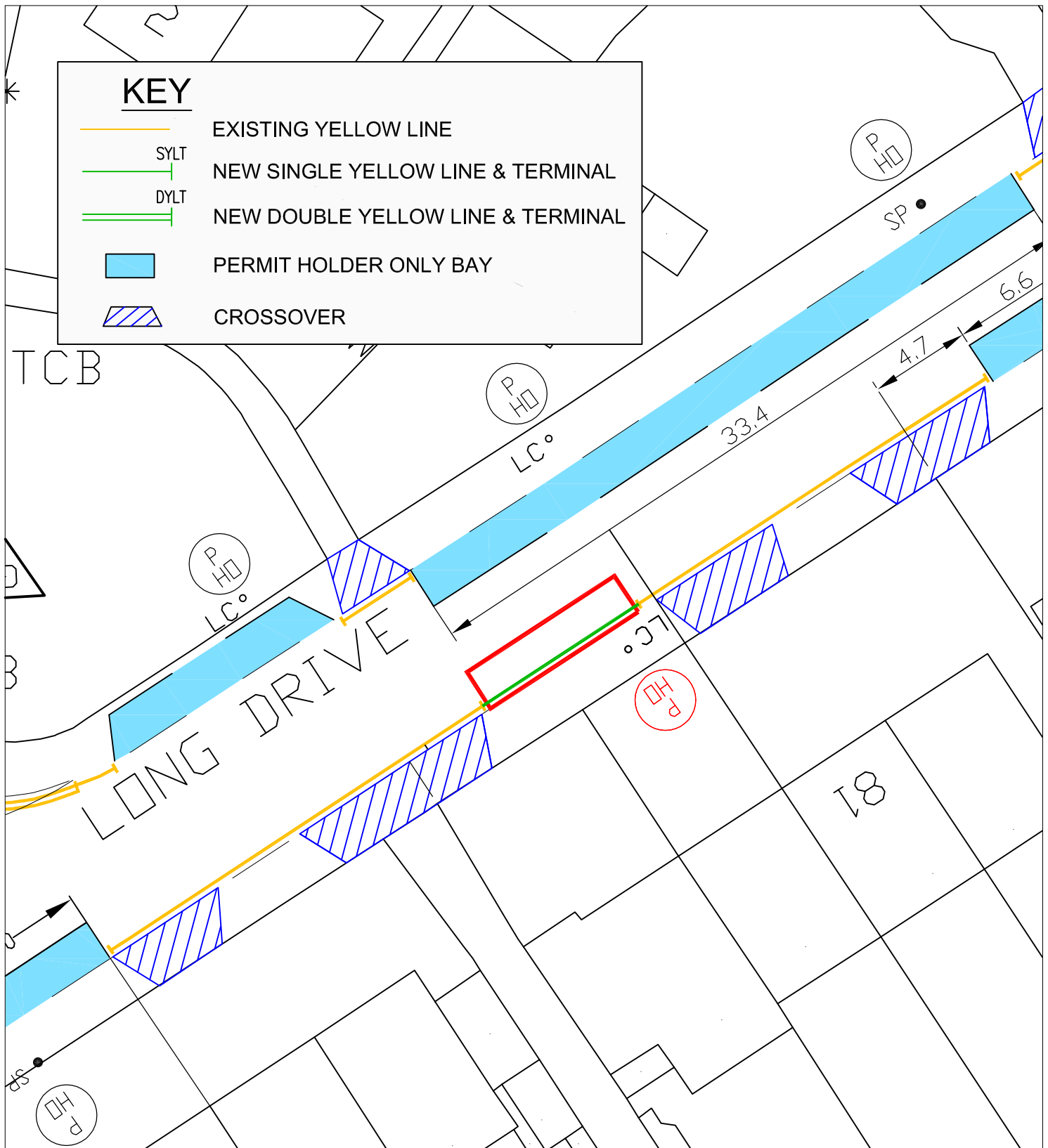
## Appendix B Amended Proposals



### 172 Long Drive, South Ruislip

Reduction of parking place to accommodate new dropped kerb.

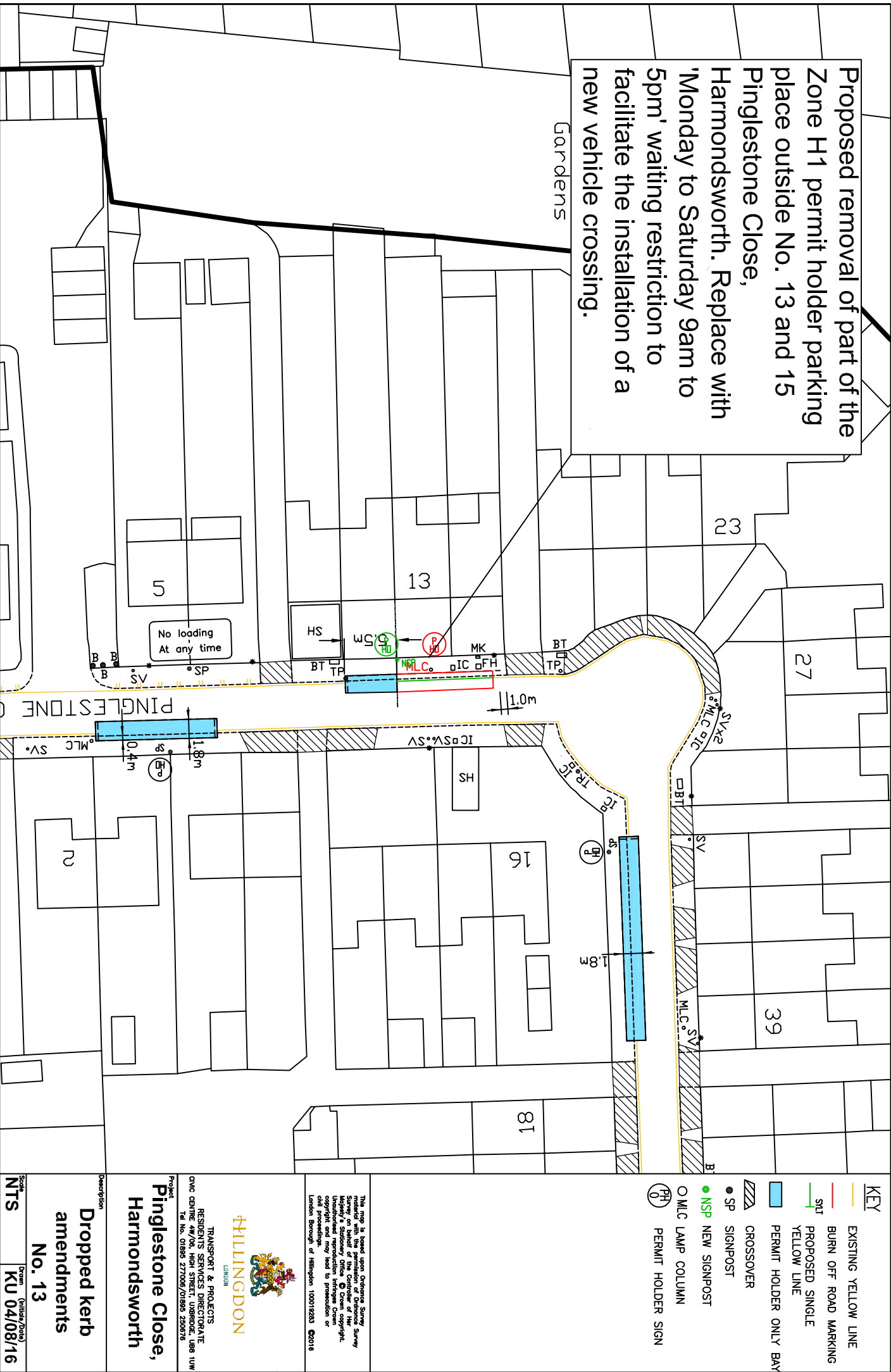
# Appendix C Amended Proposals



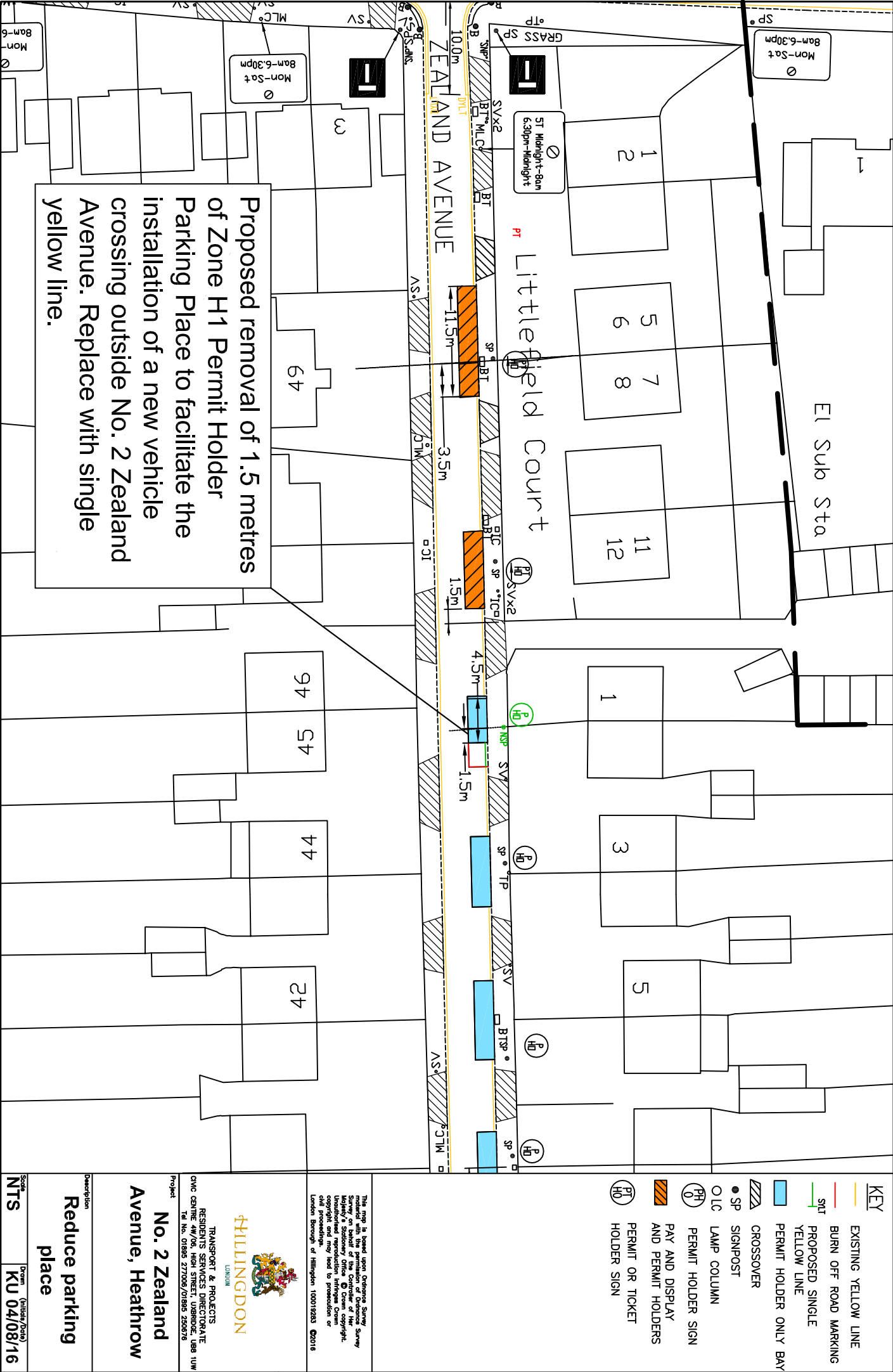
## 79 Long Drive, South Ruislip

Removal of parking place to accommodate new dropped kerb.

## Appendix D



Appendix E



This map is based upon Ordnance Survey material with the permission of Ordnance Survey on behalf of the Controller of Her Majesty's Stationery Office. Crown Copyright. This document is the intellectual property of Hillingdon Council and may be used for presentation or other proceedings.  
London Borough of Hillingdon 100019283 ©2016



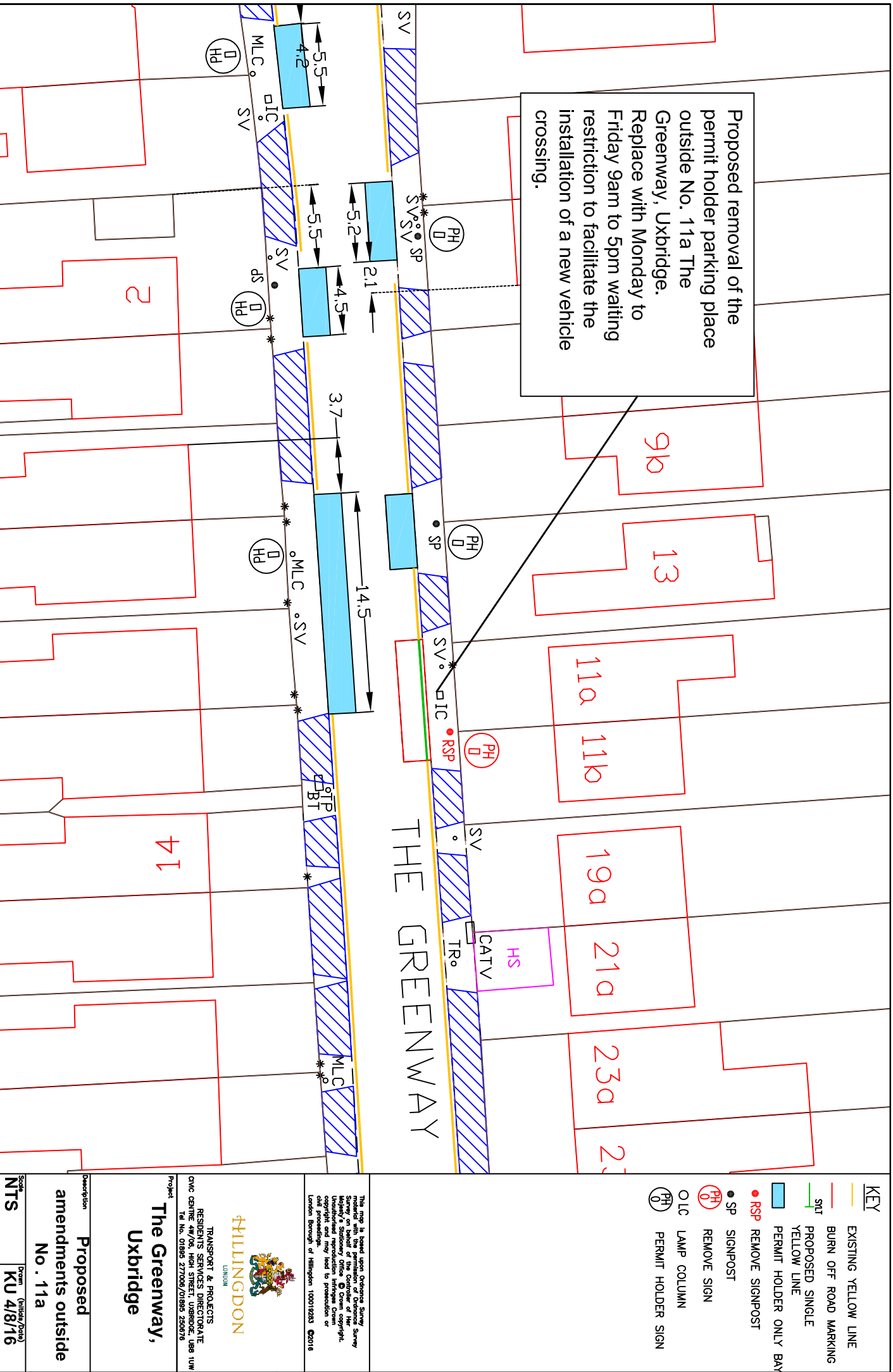
TRANSPORT & PROJECTS  
RESIDENTS SERVICES DIRECTORATE  
Civic Centre 44/46, Main Street, Uxbridge, UB8 3JW  
Tel No. 01895 277000/01895 256076

Project  
**No. 2 Zealand Avenue, Heathrow**

Description  
**Reduce parking place**

Scale  
NTS  
Date  
KU 04/08/16

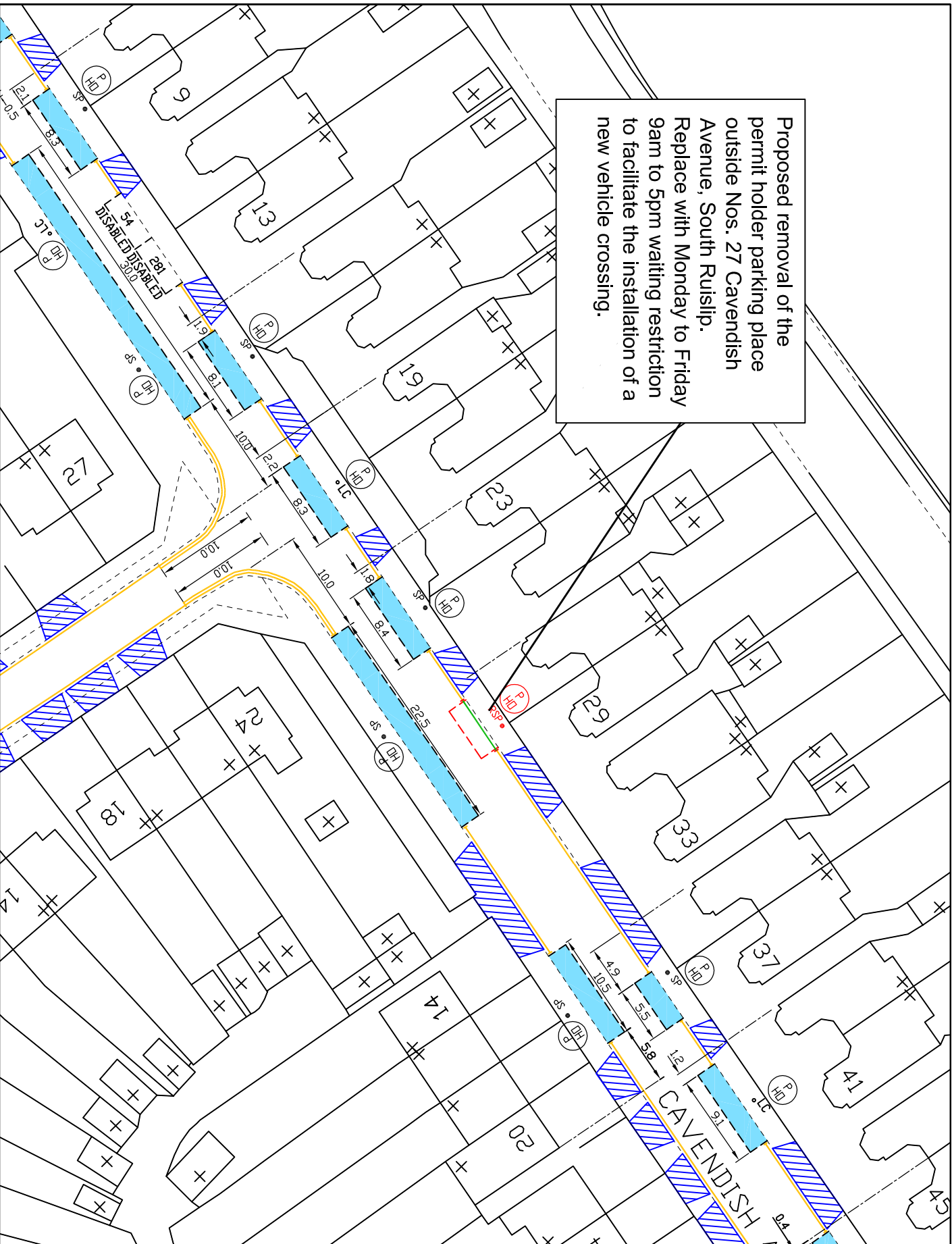
## Appendix F





# Appendix G

Proposed removal of the permit holder parking place outside Nos. 27 Cavendish Avenue, South Ruislip. Replace with Monday to Friday 9am to 5pm waiting restriction to facilitate the installation of a new vehicle crossing.



## KEY

- EXISTING YELLOW LINE
- BURN OFF ROAD MARKING
- PROPOSED SINGLE YELLOW LINE
- PERMIT HOLDER ONLY BAY
- LAMP COLUMN
- PERMIT HOLDER SIGN
- SIGNPOST
- REMOVE SIGN AND POST

This map is based upon Ordnance Survey material with the permission of Ordnance Survey on behalf of the Controller of the Survey. It is not to be used for any other purpose without the express written permission of Ordnance Survey. Ordnance Survey copyright and may lead to prosecution or civil proceedings.



**HILLINGDON**  
LONDON

TRANSPORT & PROJECTS  
RESIDENTS SERVICES DIRECTORATE  
CIVIC CENTRE 44/46, HIGH STREET, URBANAGE, URB 10W  
Tel No. 01895 571000/01895 250070

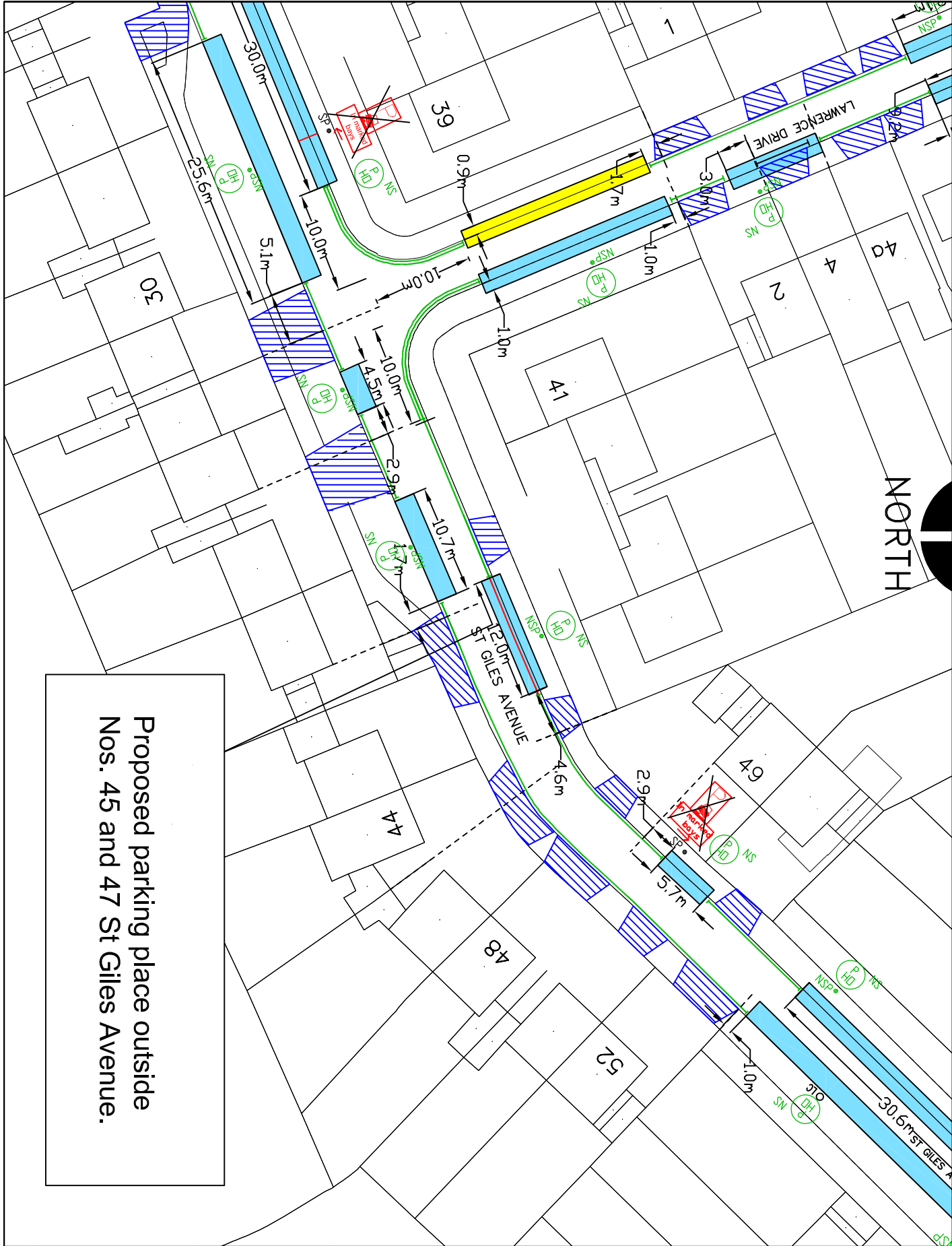
**No. 27 Cavendish Avenue, South Ruislip**

**Proposed amendments**

Scale: 1:1000  
Date: 24/08/16



Appendix H



Proposed parking place outside  
Nos. 45 and 47 St Giles Avenue.

**TRANSPORT & PROJECTS**  
**RESIDENTS SERVICES DIRECTORATE**  
Civic Centre 44/46, Main Street, Uxbridge, UB8 3JW  
Tel No. 01895 277000/01895 256076

**HILLINGDON**  
LONDON

**Ickenham Parking Management Scheme**

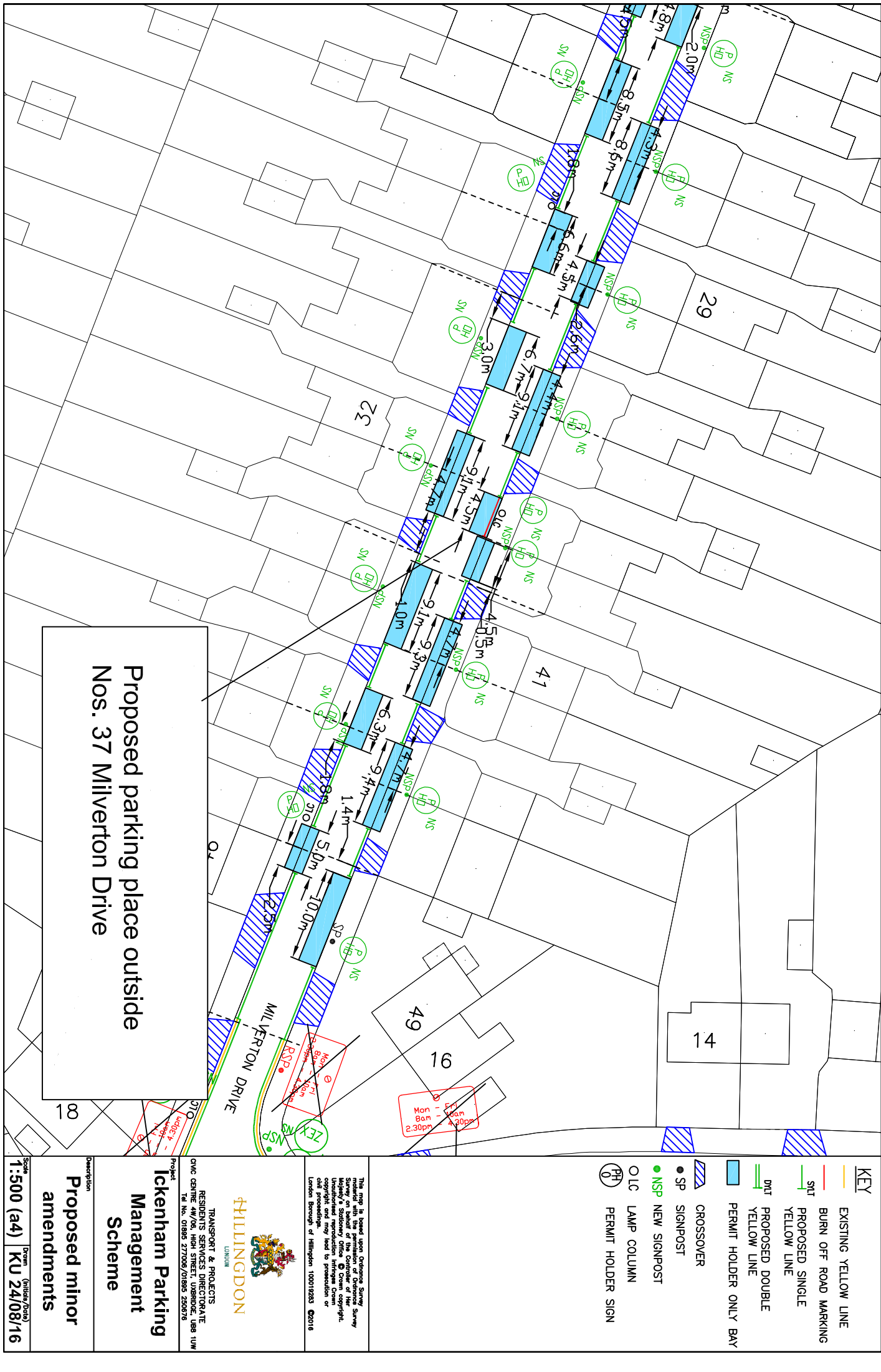
**Proposed minor amendments**

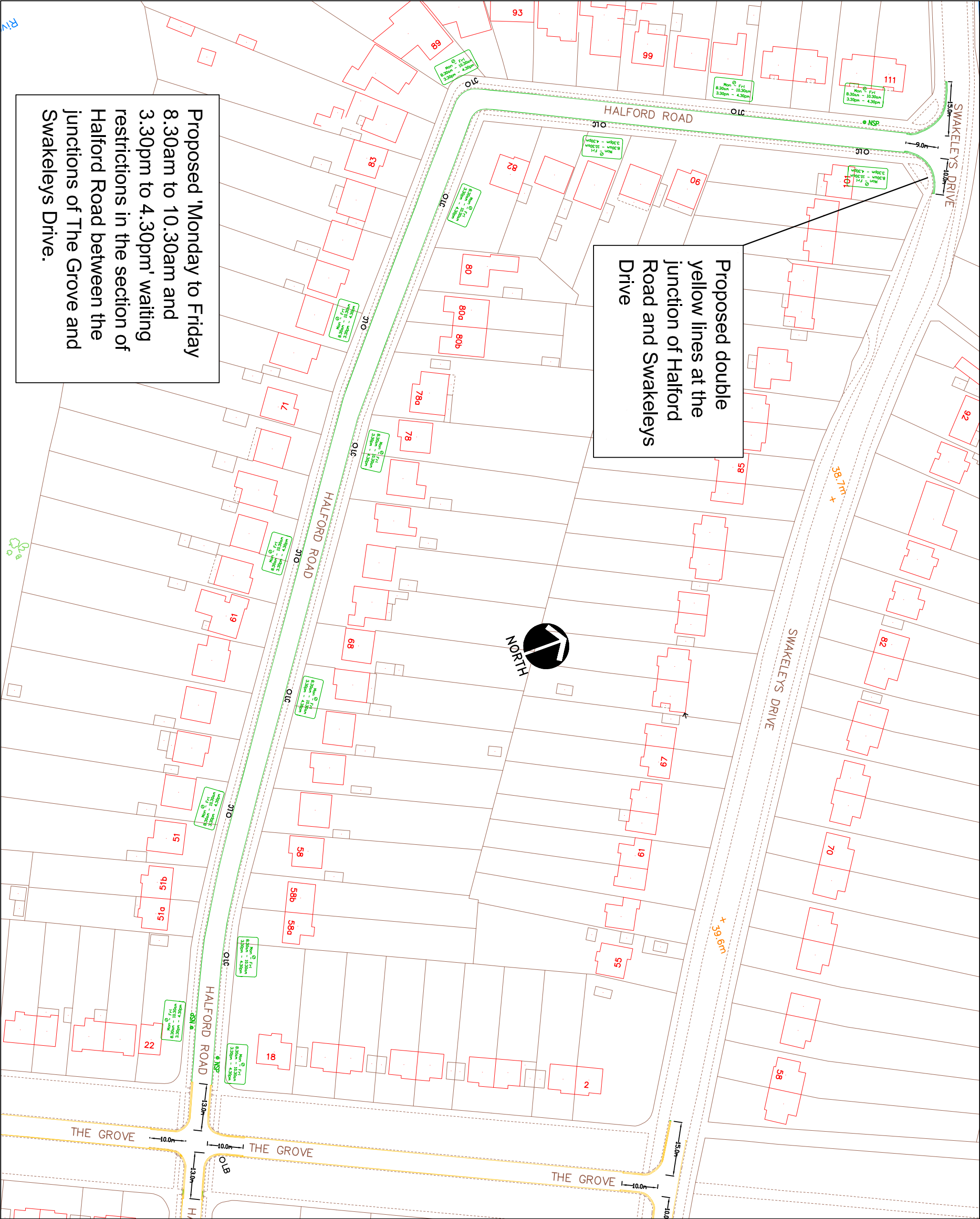
Scale: 1:500 (a4) From: (yellow lines) KU 24/08/16

This map is based upon Ordnance Survey data and is intended to be used in conjunction with the permission of the Controller of the Highway. It is not to be used for any other purpose without the written consent of the Controller of the Highway. The map is the property of Hillingdon Council and may be used for promotional or other purposes.

London Borough of Hillingdon 100019283 ©2016

Appendix I





KEY

EXISTING YELLOW LINE

SIT PROPOSED 'MONDAY TO FRIDAY 8.30AM TO 10.30AM AND 3.30PM TO 4.30PM' WAITING RESTRICTIONS

Mon - Fri 8.30am - 10.30am 3.30pm - 4.30pm NEW SIGN

NSP NEW SIGNPOST  
OLC LAMP COLUMN

This map is based upon Ordnance Survey material with the permission of Ordnance Survey on behalf of the Controller of Her Majesty's Stationary Office. Crown copyright. Unauthorised reproduction infringes Crown copyright and may lead to prosecution or civil proceedings.  
London Borough of Hillingdon 100019283 ©2016



TRANSPORT & PROJECTS  
RESIDENTS SERVICES DIRECTORATE  
Civic Centre 4W/O5, High Street, Uxbridge, UB8 1UW  
Tel No. 01895 277006/01895 250676

Project  
Halford Road, Ickenham  
(between The Grove  
and Swakeleys Drive)

Description  
Proposed 'Monday to  
Friday 8.30am to  
10.30am and 3.30pm to  
4.30pm' waiting  
restrictions

Scale  
1:1000(A3)

Designed	Drawn	Date
KU	KU	24/08/16