

LONDON BOROUGH OF HILLINGDON
THE HILLINGDON (WAITING AND LOADING RESTRICTION)
(CONSOLIDATION) ORDER 1994 (AMENDMENT) ORDER 2016
THE HILLINGDON (FREE PARKING PLACES) (DISABLED PERSONS) TRAFFIC
ORDER 2015 (AMENDMENT) ORDER 2016
THE HILLINGDON (ON STREET PARKING PLACES)(SILVER BIRCH CLOSE, ICKENHAM)
(RESIDENTS) ZONE IC3 (AMENDMENT) ORDER 2016
THE HILLINGDON (ON STREET PARKING PLACES)(WEST DRAYTON/YIEWSLEY)
(RESIDENTS) (CONSOLIDATION)ZONES WD1 TO WD4 ORDER 2016
THE HILLINGDON (ON STREET PARKING PLACES) (WEST DRAYTON/YIEWLSEY)
(RESIDENTS) ZONES Y1 & Y2 (AMENDMENT) ORDER 2016
THE HILLINGDON(ON-STREET PARKING PLACES)
(HAYES) (RESIDENTS) ZONE HY4 (AMENDMENT) ORDER 2016
THE HILLINGDON (HEATHROW)(ZONE H1)(ON-STREET PARKING PLACES)
(CONSOLIDATION) ORDER 2016
THE HILLINGDON (PRESCRIBED ROUTES) (NO.) TRAFFIC ORDER 2016
SECTION 90 OF THE HIGHWAYS ACT 1980

Hillingdon Council gives notice that it intends to make these Orders which will:

1. Impose 'at any time' waiting restrictions on sections of road as set out in the Schedule to this notice below.

2. Remove a section of single yellow line outside Nos. 132 Nestles Avenue, Hayes.

3. Install new disabled parking bays outside:

- i) No. 92 Barnhill Road, Hayes.
- ii) No. 7 Portland Road, Hayes.

4. Formalise the existing disabled parking bays outside:

- i) 19 Bryony Close, Hillingdon.
- ii) 5 Conway Drive, Hayes.
- iii) 78 Whitethorn Avenue, Yiewsley

5. Remove the redundant disabled parking bay outside No. 7 Lees Parade, Uxbridge Road.

6. Extend the existing School Keep Clear markings outside Guru Nanak School westwards into the turning circle at the junction of Beaconsfield Road and Springfield Road.

7. Under Section 6 of the Road Traffic Regulation Act 1984, is proposed to introduce a contra-flow cycle lane in the section of Windsor Street between the junctions of Chapel Street and Cross Street.

8. Install a raised road table raised road table 75 mm high with 1:20 gradient ramp at the following locations:

- i) outside No. 420 Bath Road, West Drayton.
- ii) on the entrance to northern northeast to southwest arm of Windsor Street, Uxbridge near the junction with Cross Street.
- iii) on the entrance to Granges Yard, Uxbridge near the junction with Cross Street.

9. Remove sections of shared use permit holder or pay & display parking outside No. 420 Bath Road, West Drayton and replace with 'at any time' waiting restrictions.

10. Propose the following changes to the West Drayton Parking Management Scheme Zone WD3 in Frays Avenue, West Drayton:

- i) Remove the parking place opposite No. 46 Frays Avenue.
- ii) Remove the parking place outside No. 51 Frays Avenue.
- iii) Install a new parking place outside Nos. 31 & 33 Frays Avenue.

11. Proposed the following changes to the Hayes Parking Management Scheme Zone HY4 in Fairey Avenue, Hayes:

- i) Extend the length of the parking bays on the north-south arm of Fairey Avenue.
- ii) Install a new parking place adjacent to Nos. 29/31 North Hyde Road.
- iii) Include Nos. 25 and 27 North Hyde Road with the Zone HY4 scheme.

12. Establish permit parking places (operational between '9am and 6pm Monday to Saturday') in which a vehicle may be left during the permitted hours if it displays a valid Y1 permit in Heathcote Way & Peplow Close, Yiewsley.

13. Impose waiting restrictions in Heathcote Way & Peplow Close, Yiewsley operational between '9.00am and 6.00pm Monday to Saturday' with sections of 'at any time' waiting restrictions to prevent obstructive parking.

13. Establish permit parking places (operational between '9am and 5pm Monday to Friday') in which a vehicle may be left during the permitted hours if it displays a valid Y1 permit in Edgar Road, Yiewsley.

14. Impose waiting restrictions in Edgar Road, Yiewsley operational between '9am and 5pm Monday to Friday' with sections of 'at any time' waiting restrictions to prevent obstructive parking.

15. Impose a permit holders past this point residents' parking scheme in Ferrers Avenue, West Drayton operational between '9am and 5pm Monday to Friday' in which a vehicle may be left during the permitted hours if it displays a valid Zone WD4 permit.

16. Increase the operational times of the Heathrow Parking Management Scheme Zone H1 in Pinglestone Close to '9am to 10pm Monday to Saturday'.

17. Increase the operational times of the Heathrow Parking Management Scheme Zone H1 in Boltons Lane and Doghurst Avenue to '9am to 5pm everyday' and convert all existing waiting restrictions to operate 'at any time'.

18. Impose 'Monday to Friday 8am to 9.30am and 3.30pm to 5pm' waiting restrictions on Park Road, Uxbridge on the north side of the access road leading to Brookfield Adult Learning Centre.

19. Impose 'Monday to Friday 9am to 11am and 4pm to 6pm' waiting restrictions throughout the service road which lies opposite Nos. 114 to 144 Sipson Road, West Drayton.

20. Extend the length of the Zone IC3 permit holder parking places outside Nos. 3, 4 & 5 and adjacent to No. 14 Silver Birch Close, Ickenham.

Copies of the proposed Orders together with plans and the Council's statement of reasons for the proposals can be seen at Botwell Green, Charville, Hayes End, Harlington, Ickenham, Northwood, Oak Farm, Ruislip, Uxbridge, West Drayton, Yeading and Yiewsley libraries during opening hours and by appointment at the Civic Centre, Uxbridge during normal office hours for 21 days following the date on which this notice is published. Further information can be obtained by telephoning Residents Services Directorate on 01895 250631. If you wish to comment on, or object to the proposals please write by 20th July 2016, stating grounds for objection and your home address, to Transport and Projects, Residents Services, Civic Centre, Uxbridge, Middlesex UB8 1UW quoting reference 4W/06/29/06/16/. Dated this the 29th day of June 2016.

JEAN PALMER,

Deputy Chief Executive & Corporate Director of Residents Services.

SCHEDULE - 'AT ANY TIME' WAITING RESTRICTIONS

SWAN ROAD, WEST DRAYTON - Extend the existing restrictions from the junction of Old Farm Road to outside Nos. 68 to 72 Swan Road.

CHURCH CLOSE, WEST DRAYTON - At the junction with Church Road.

CHURCH ROAD, WEST DRAYTON

i) At the junction of Pippins Close

ii) At the junction with Church Close

PIPPINS CLOSE, WEST DRAYTON - At the junction with Church Road.

WOOD LANE, RUISLIP - On the north side of the road outside Nos. 14 to 40 Wood Lane.

LITTLE STREAM CLOSE, NORTHWOOD - Extend the existing restrictions at the junction with Eastbury Road up to the edge of the Borough boundary with Three Rivers District Council.

BEDFORD AVENUE, HAYES - Extend the existing restrictions on the northwest side of the road from the junction with Yeading Gardens to outside No. 60 Bedford Avenue.

WESTACOTT, HAYES - Extend the existing restrictions at the junction with Park Lane on both sides by 10 metres.

BOTWELL LANE, HAYES - At the junction with Compton Road.

COMPTON ROAD, HAYES - At the junction with Botwell Lane.

ROYAL LANE, YIEWSLEY - At the junction with Heather Lane.

HEATHER LANE, YIEWSLEY - At the junction with Royal Lane.

LONG LANE, UXBRIDGE (Service road fronting Nos. 4 to 22 Long Lane, Uxbridge) - In the area of the service road opposite Nos. 14 to 18 Long Lane

PARK ROAD, UXBRIDGE (Access road leading to Brookfield Adult Learning Centre) - At the junction with the main carriageway of Park Road and continuing further along the south side of the road beyond the entrance leading to Brookfield Adult Learning Centre car park.

DEVONSHIRE WAY, HAYES - At the junction of the service road leading to the garages and bin store behind Nos. 19 to 24 Devonshire Way.

MEADOW VIEW ROAD, HAYES - On the southeast side of the junction with Blacklands Drive.

BLACKLANDS DRIVE, HAYES

i) On the southeast side of the junction with Meadow View Road.

ii) At the junction with Hayes End Drive.

HAYES END DRIVE, HAYES - At the junctions with Blacklands Drive and Wilmar Close.

WILMAR CLOSE, HAYES - At the junction with Hayes End Drive.

WHITETHORN AVENUE, YIEWSLEY - At the junction with Edgar Road.

PINGLESTONE CLOSE, WEST DRAYTON - On the west side near the junction with the Bath Road

STATEMENT OF REASONS

The proposed installation of waiting restrictions is intended to remove obstructive parking to assist the free flow of traffic and promote road safety.

The proposed removal of waiting restrictions on part of Nestles Avenue, Hayes are intended to provide additional on-street parking for residents without compromising road safety.

The proposals to introduce disabled parking bays are intended to benefit disabled people by providing a parking bay for the sole use of "blue badge" holders.

The proposed new School Keep Clear markings in Springfield Road, Hayes is intended to remove obstructive parking and improve road safety.

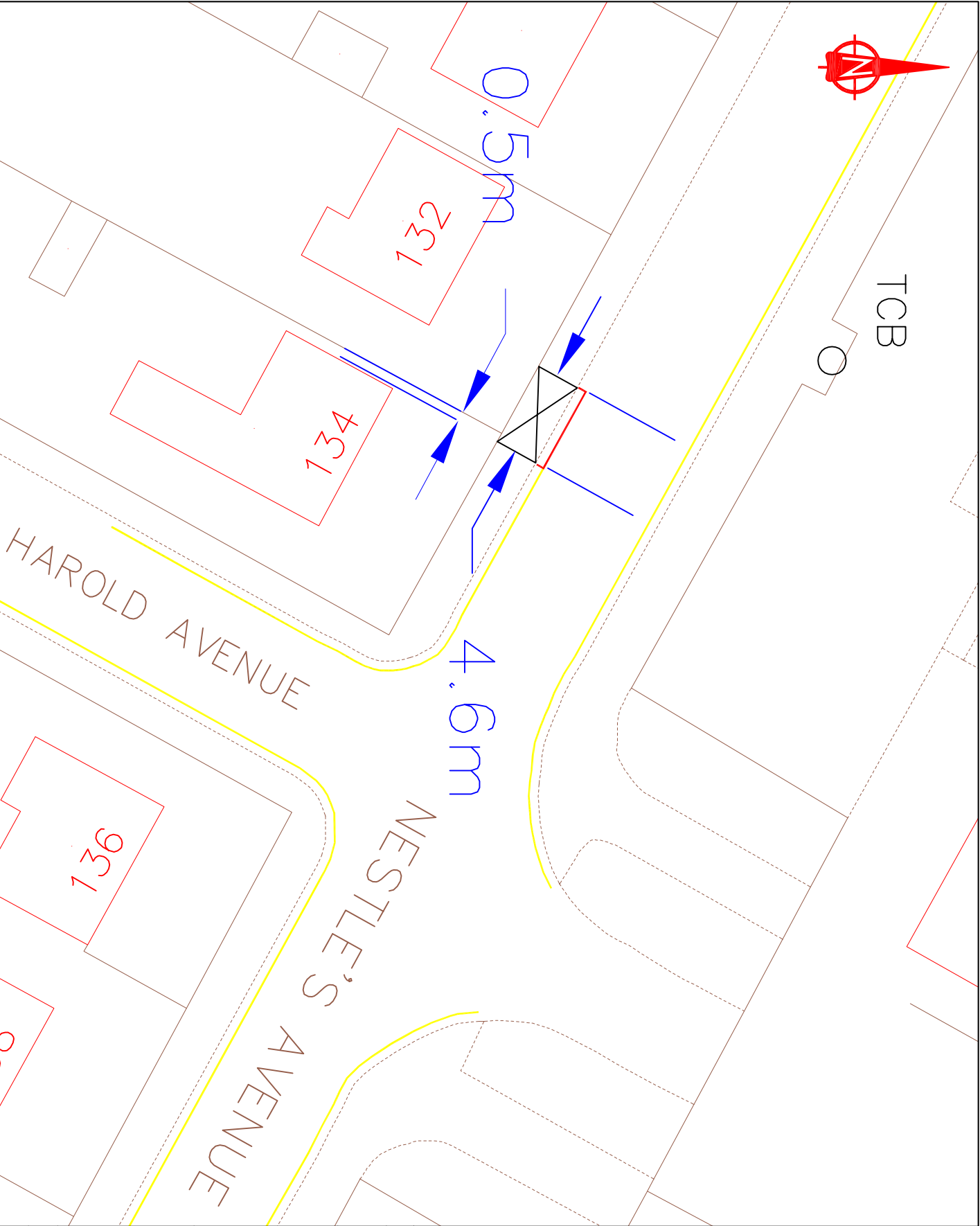
The proposed contra-flow cycle lane and raised tables in Windsor Street and Granges Yard, Uxbridge are intended to provide improved access for cyclists.

The proposed raised table and replacement of shared use permit holder or pay & display parking with double yellow lines outside No. 420 Bath Road, West Drayton are intended to provide safer and more convenient access for pedestrians using the nearby bus stop.

The proposed extension to the Yiewsley Parking Management Scheme in Edgar Road, Heathcote Way & Peplow Close, Yiewsley will help restore the balance of parking in favour of residents and their visitors by preventing all day non-residential parking.

The proposed extension to the West Drayton Parking Management Scheme in Ferrers Avenue, West Drayton will help restore the balance of parking in favour of residents and their visitors by preventing all day non-residential parking.

The proposed amendments to the Parking Management Schemes in Silver Birch Close, Ickenham, Frays Avenue, West Drayton, Pinglestone Close, West Drayton, Boltons Lane, Harlington, Doghurst Avenue, Harlington and Fairey Avenue, Hayes will enable residents to maximise the benefits that the parking scheme provides.



KEY

PROPOSED REMOVAL
OF EXISTING 'MON -
SAT, 8am -
6:30pm WAITING
RESTRICTIONS'

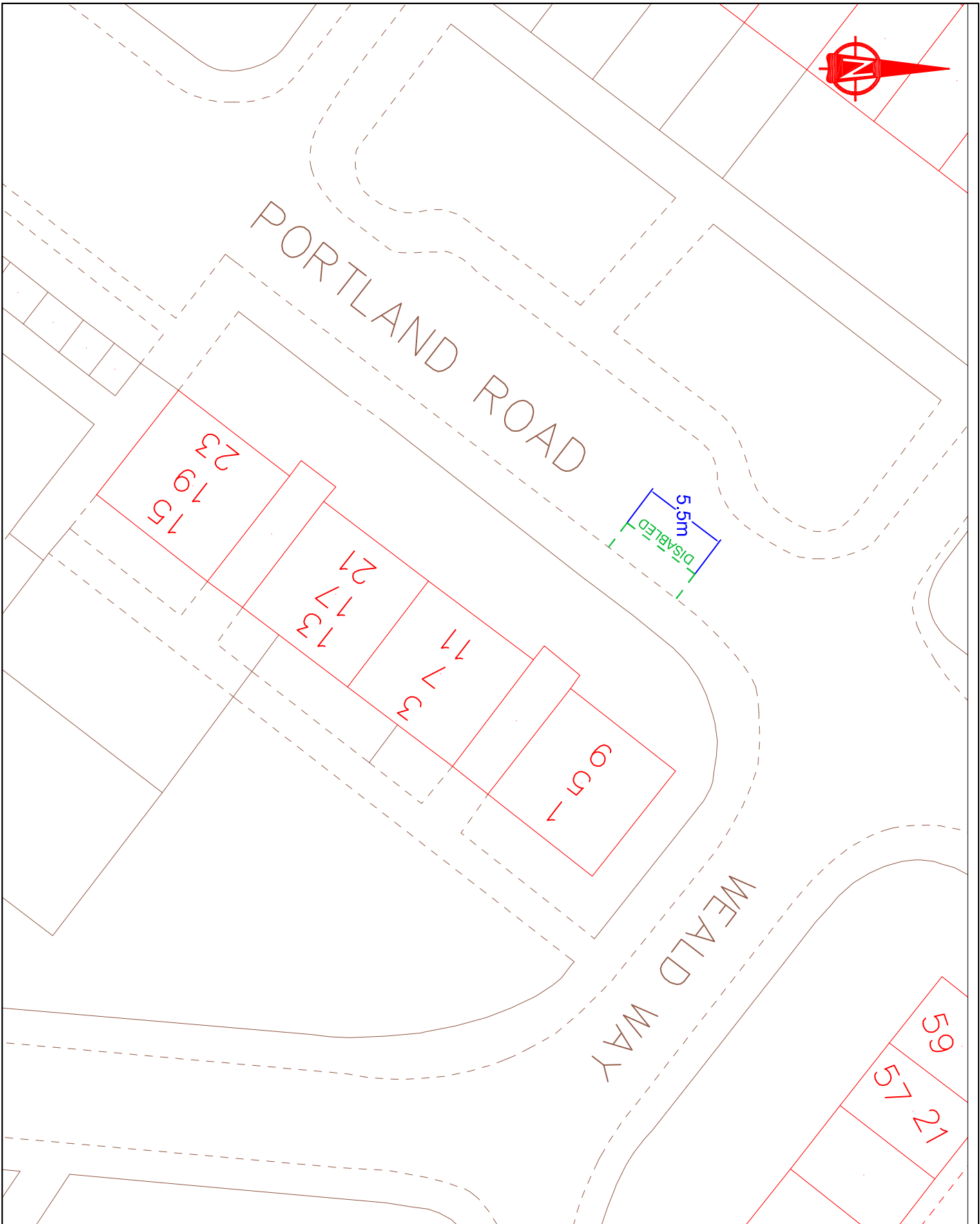
This map is based upon Ordnance Survey data, and is not to be used for any purpose other than that for which it was supplied. It is the user's responsibility to ensure that the data is accurate and up to date. The map is not to be used for any purpose other than that for which it was supplied. It is the user's responsibility to ensure that the data is accurate and up to date.



Project
Nestles Avenue,
Hayes

Description
Proposed removal of yellow line

Scale	Drawn	Initials/Date	Checked	Initials/Date
NTS	CF	05/16		
Project No.		Drawing No.		Rev.



Proposed disabled parking bay

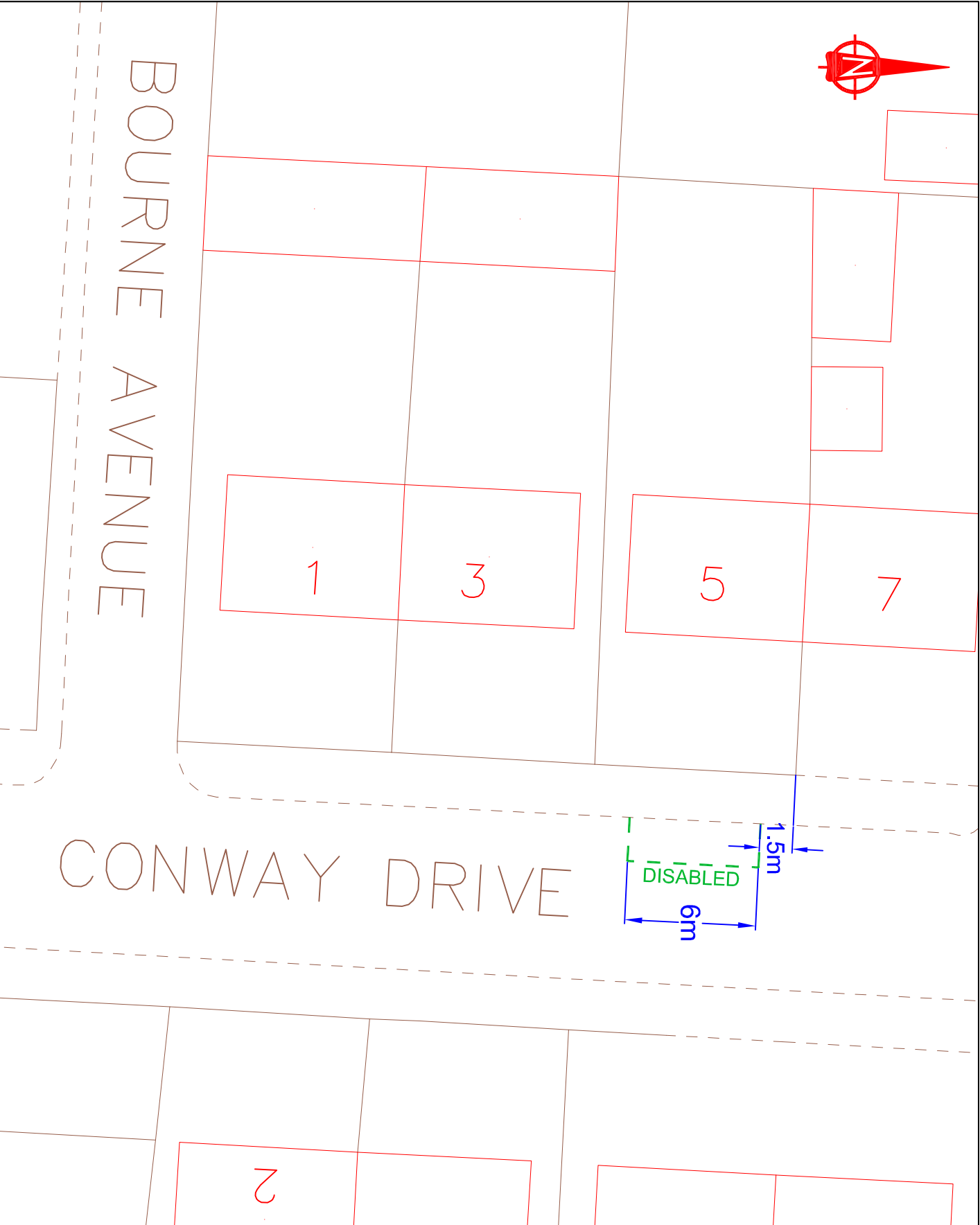
This map is based upon Ordnance Survey material with the permission of Ordnance Survey on behalf of the Controller of Her Majesty's Stationary Office © Crown copyright. Unauthorised reproduction infringes Crown copyright and may lead to prosecution or civil proceedings.

London Borough of Hillingdon 1000192853 2016



Scale	Drawn	(initials/Date)	Checked	(initials/Date)
NTS	CF	4/16		

Project No.	Drawing No.	Rev.
-------------	-------------	------



KEY

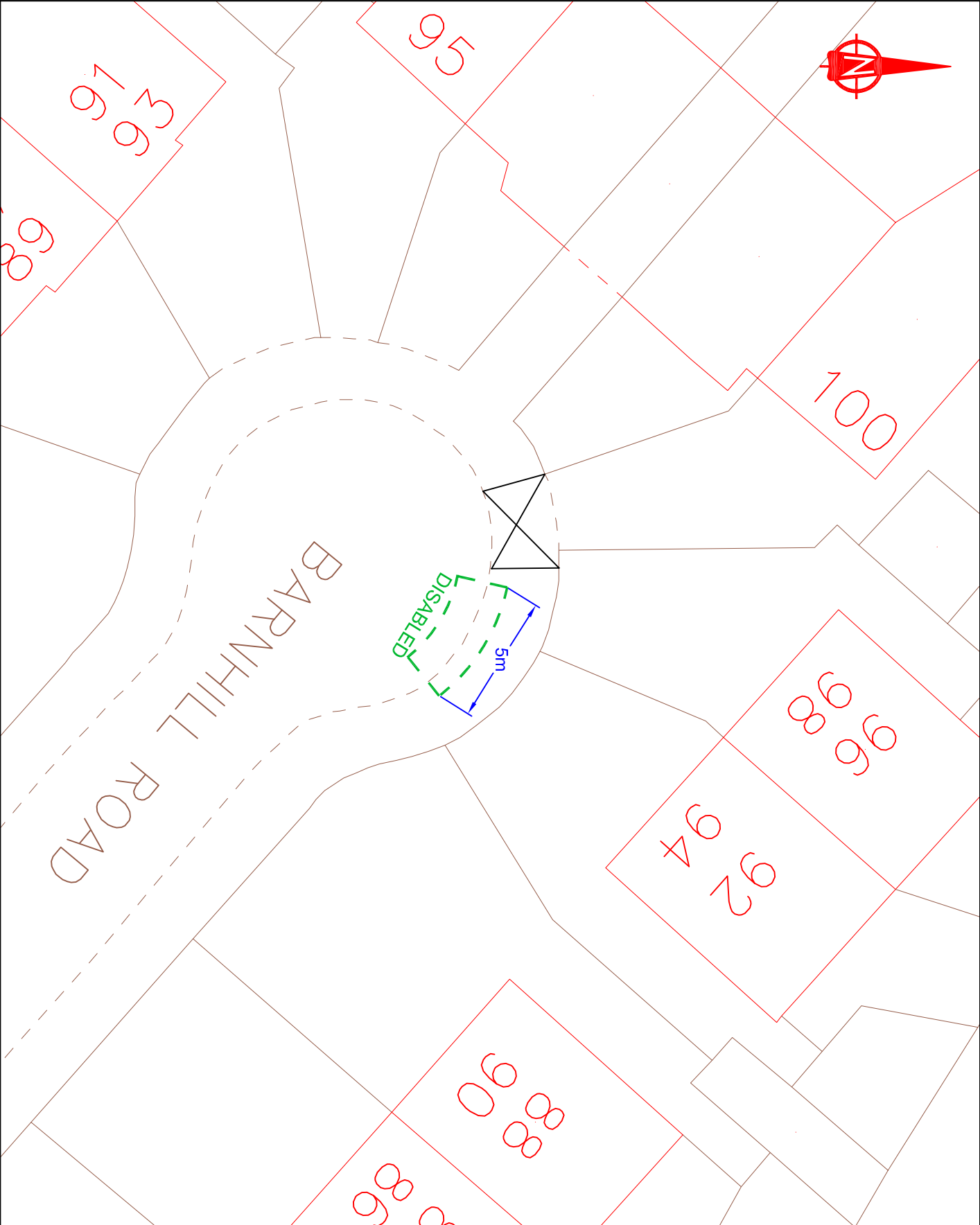
Proposed disabled parking bay

This map is based upon Ordnance Survey material with the permission of Ordnance Survey on behalf of the Controller of Her Majesty's Stationery Office. All rights reserved. Unauthorised reproduction infringes Crown copyright and may lead to prosecution or civil proceedings.
London Borough of Hillingdon 100019283 2015



Project
Conway Drive, Hayes

Description PROPOSED DISABLED PARKING BAY			
Scale	Drawn	Checked	
NTS	CF	9/15	
Project No.	Drawing No.	Rev.	



KEY

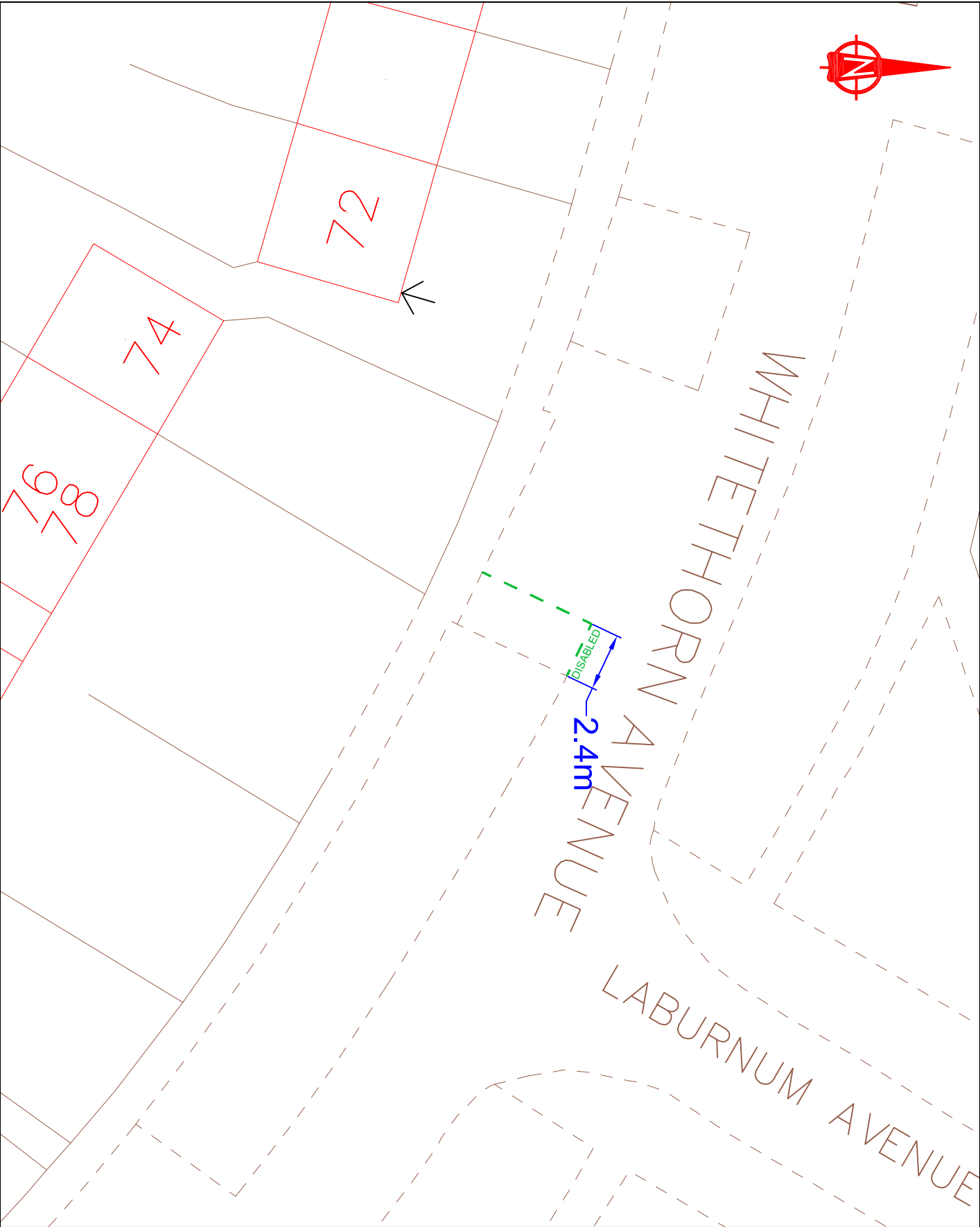
Proposed disabled
parking bay

This map is based upon Ordnance Survey
material with the permission of Ordnance Survey
Mapbox or Stationary Office. © Crown copyright.
Unauthorised reproduction infringes Crown
copyright and may lead to prosecution or
civil proceedings.
London Borough of Hillingdon 100019283 2016



Project
Barnhill Road, Hayes

Description PROPOSED DISABLED PARKING BAY			
Scale NTS	Drawn CF	Checked (initials/date)	Drawn (initials/date)
Project No.	4/16	Drawing No.	Rev.



KEY

Proposed disabled
parking bay

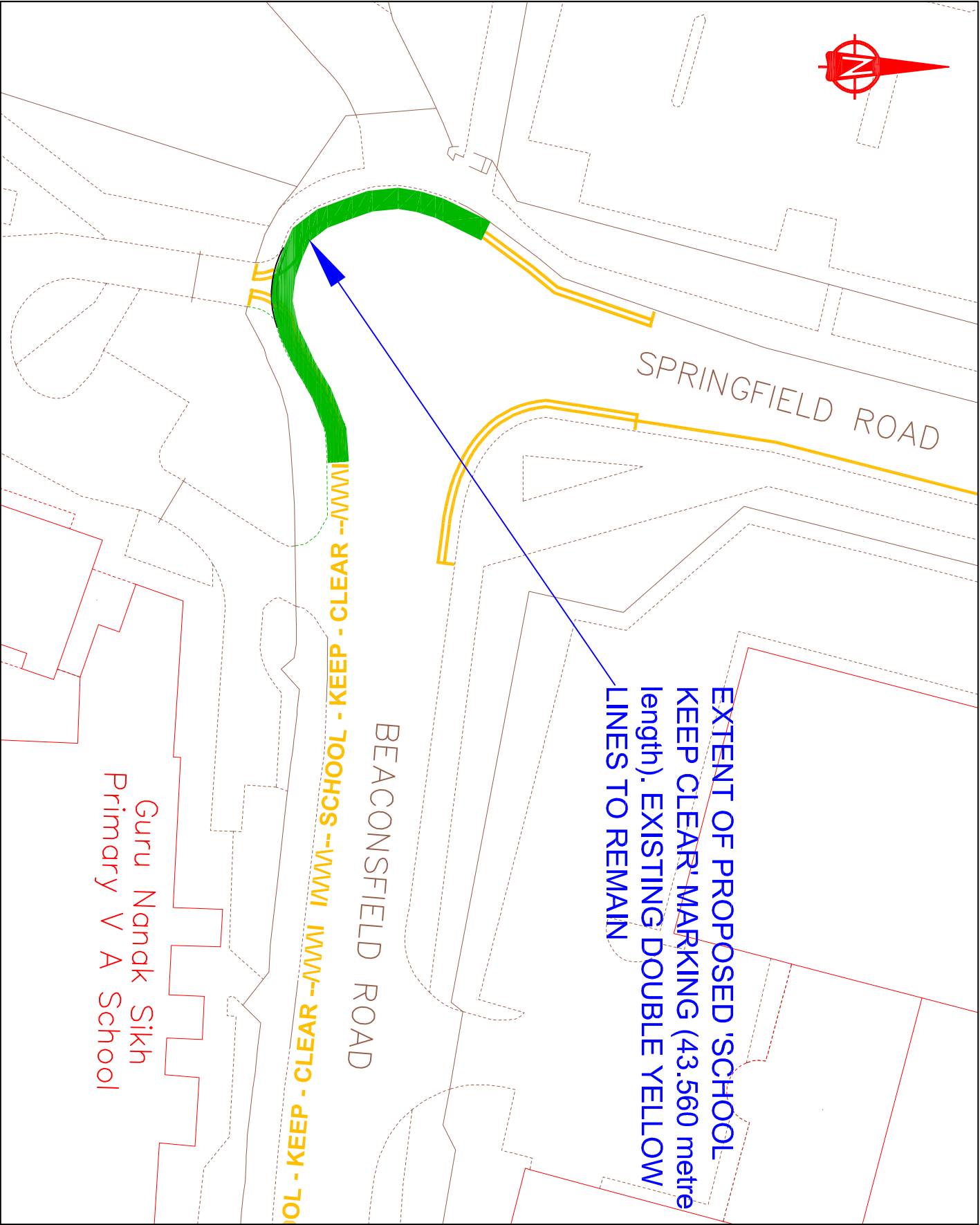
This map is based upon Ordnance Survey
material with the permission of Ordnance Survey
Mapbox, a subsidiary of the OpenStreetMap
community. Unauthorised reproduction infringes Crown
copyright and may lead to prosecution or
civil proceedings. © Hillingdon 100019283 2015



HILLINGDON
LONDON

Project
Whitehorn Avenue,
Yiewsley

Proposed PROPOSED DISABLED PARKING BAY			
Scale	Drawn	Checked	Checked
NTS	CF 10/15		
Project No.	Drawing No.	Rev.	



KEY

Proposed 'School
Keep Clear' marking
operational
"Mon - Fri, 7 - 9am
and 2:30 - 4:30pm"

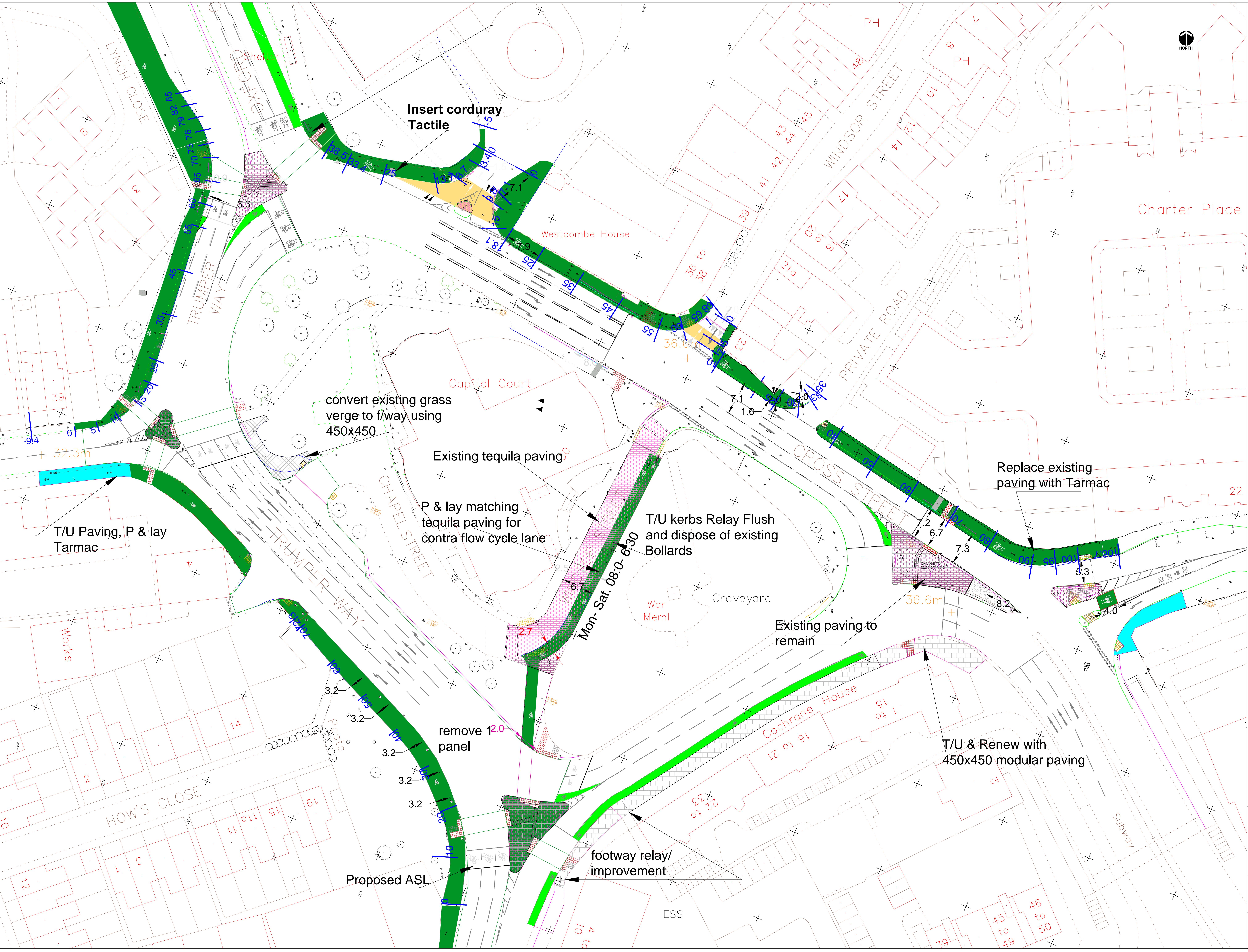
This map is based upon Ordnance Survey
material with the permission of Ordnance Survey
Mapbox's Stationery Office. © Crown copyright.
Unauthorised reproduction infringes Crown
copyright and may lead to prosecution or
civil proceedings. © Hillingdon 100019283 2016



HILLINGDON
LONDON

Project
Springfield Road, Hayes

Description PROPOSED 'SCHOOL KEEP CLEAR' MARKING			
Scale	Drawn	(Initials/Date)	Checked (Initials/Date)
NTS	CF	4/16	
Project No.	Drawing No.	Rev.	



- KEY
- Existing Guard Rails
 - Proposed Guard Rails
 - Existing Kerbs
 - Proposed Kerbs
 - Existing Tactile
 - Proposed Tactile
 - Proposed Tramline Tactile
 - Existing Cycle Lane
 - Proposed Shared Use
 - Proposed shared Crossing
 - Proposed footway tarmac surfacing
 - Proposed footway ASP paving
 - Proposed Central island repaving with Tequila
 - Existing / Proposed Tequila Paving
 - Proposed c/way surfacing
 - Proposed raised table

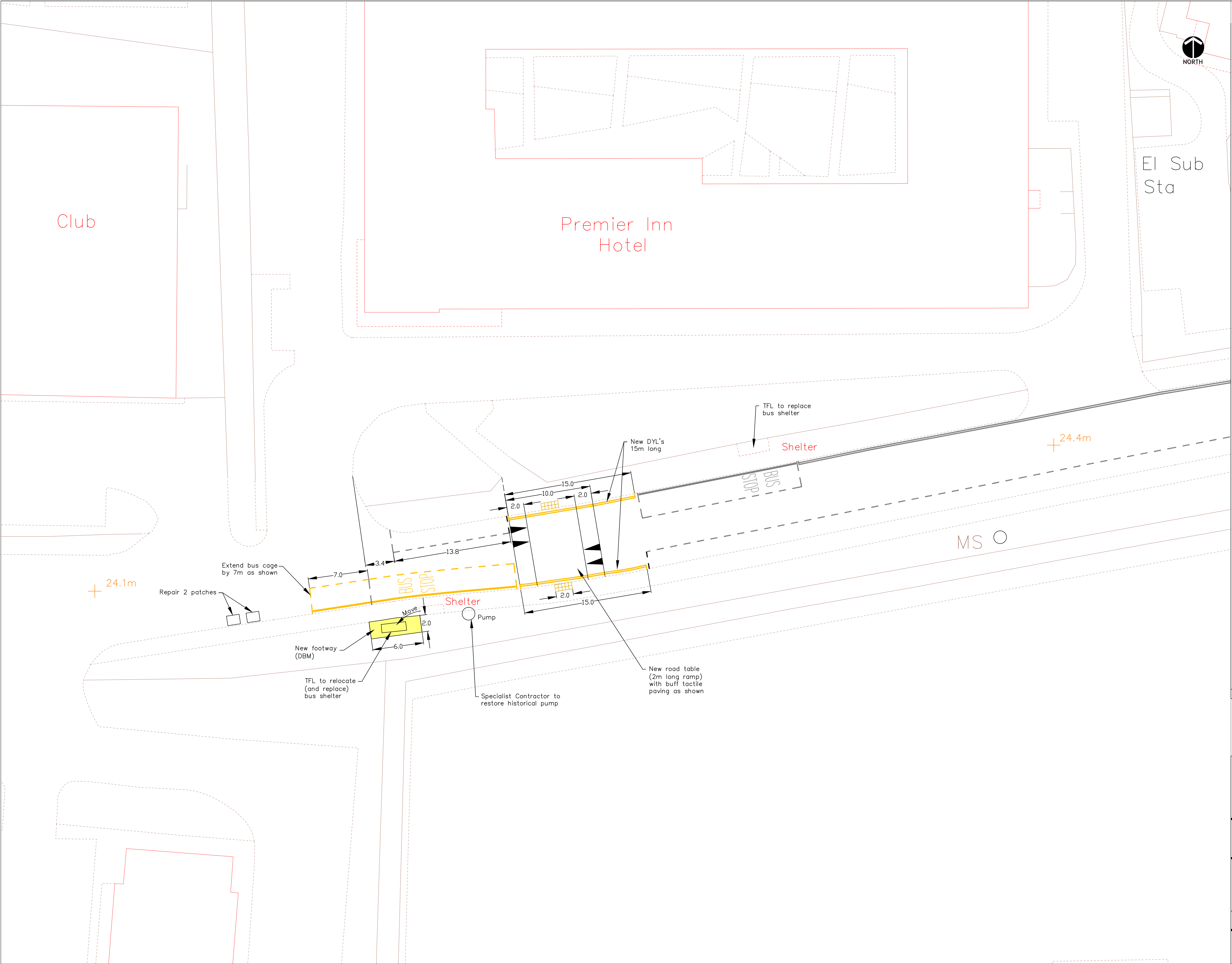
This map is based upon Ordnance Survey material with the permission of Ordnance Survey on behalf of the Controller of Her Majesty's Stationery Office. © Crown copyright. Unauthorised reproduction infringes Crown copyright and may lead to prosecution or civil proceedings.
London Borough of Hillingdon 100010283 2009

HILLINGDON
HIGHWAYS MAJOR PROJECTS
RESIDENTS SERVICES
Civic Centre, Avenue, Hill Street, Uxbridge, Uxbridge, UB8 3UH
Tel: 01895 200111 Fax: 01895 200074

Project
**MAHJACKS ROUNDABOUT
CYCLE LANE IMPROVEMENT**

Description
GENERAL ARRANGEMENT

Scale 1:200	Designed S.O	Drawn S.O	Date MAY 2015
Project No. E/A0 2707	Drawing No. 1	Rev.	



El Sub
Sta

Club

Premier Inn
Hotel

Key
New footway (DBM)

+24.4m

+24.1m

Repair 2 patches

Extend bus cage
by 7m as shown

New footway
(DBM)

TFL to relocate
(and replace)
bus shelter

Pump
Specialist Contractor to
restore historical pump

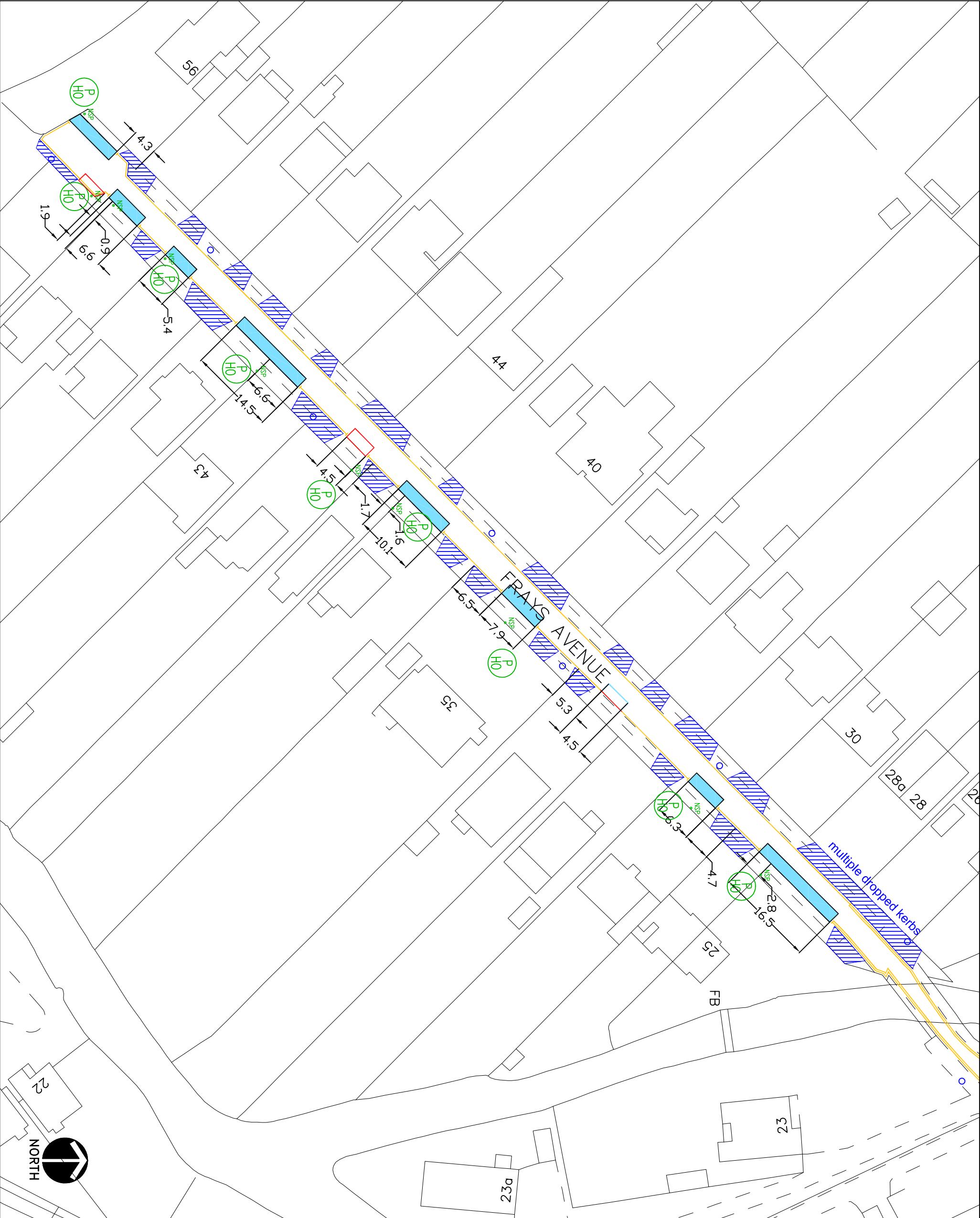
New road table
(2m long ramp)
with buff tactile
paving as shown

TFL to replace
bus shelter

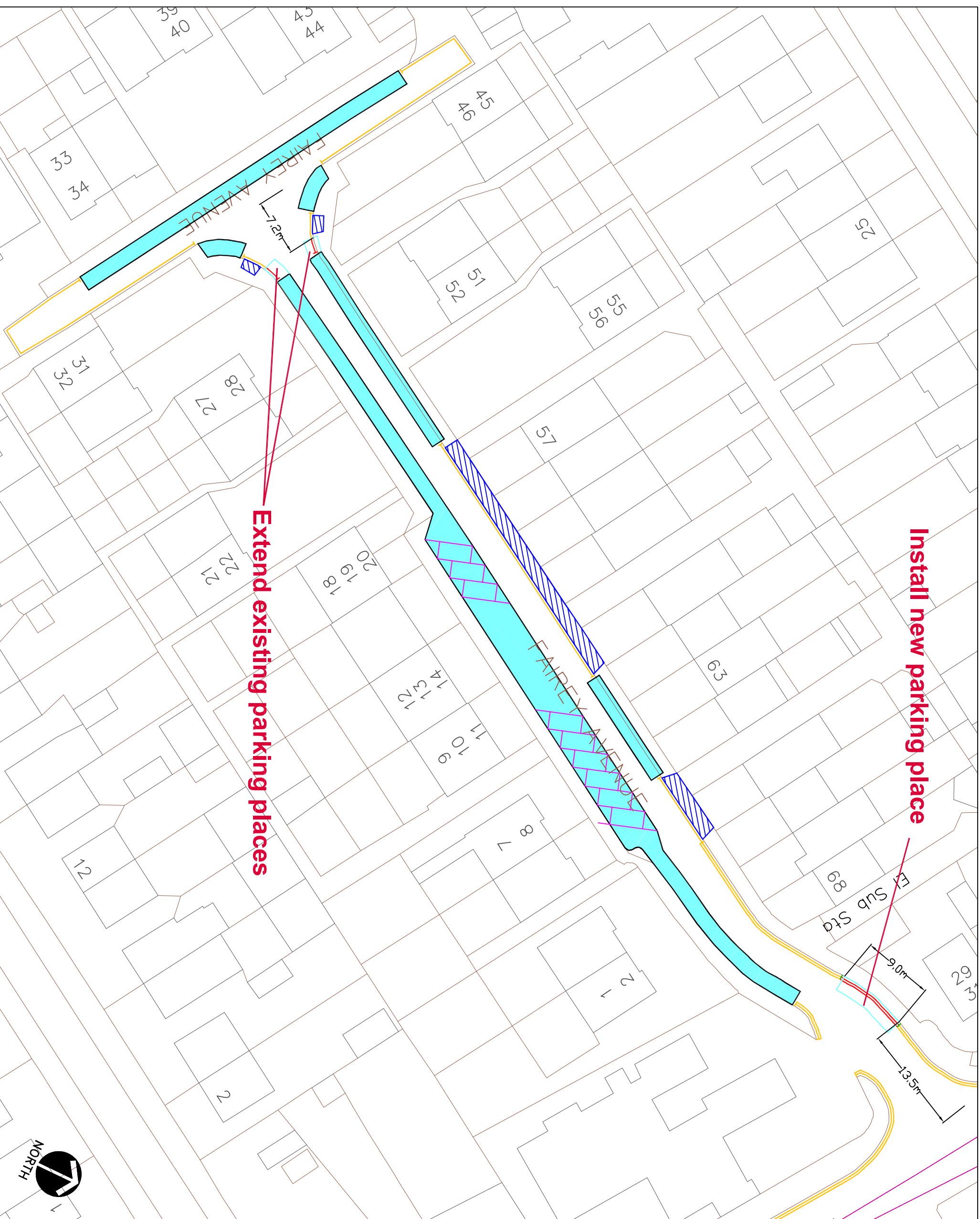
Shelter


























MS

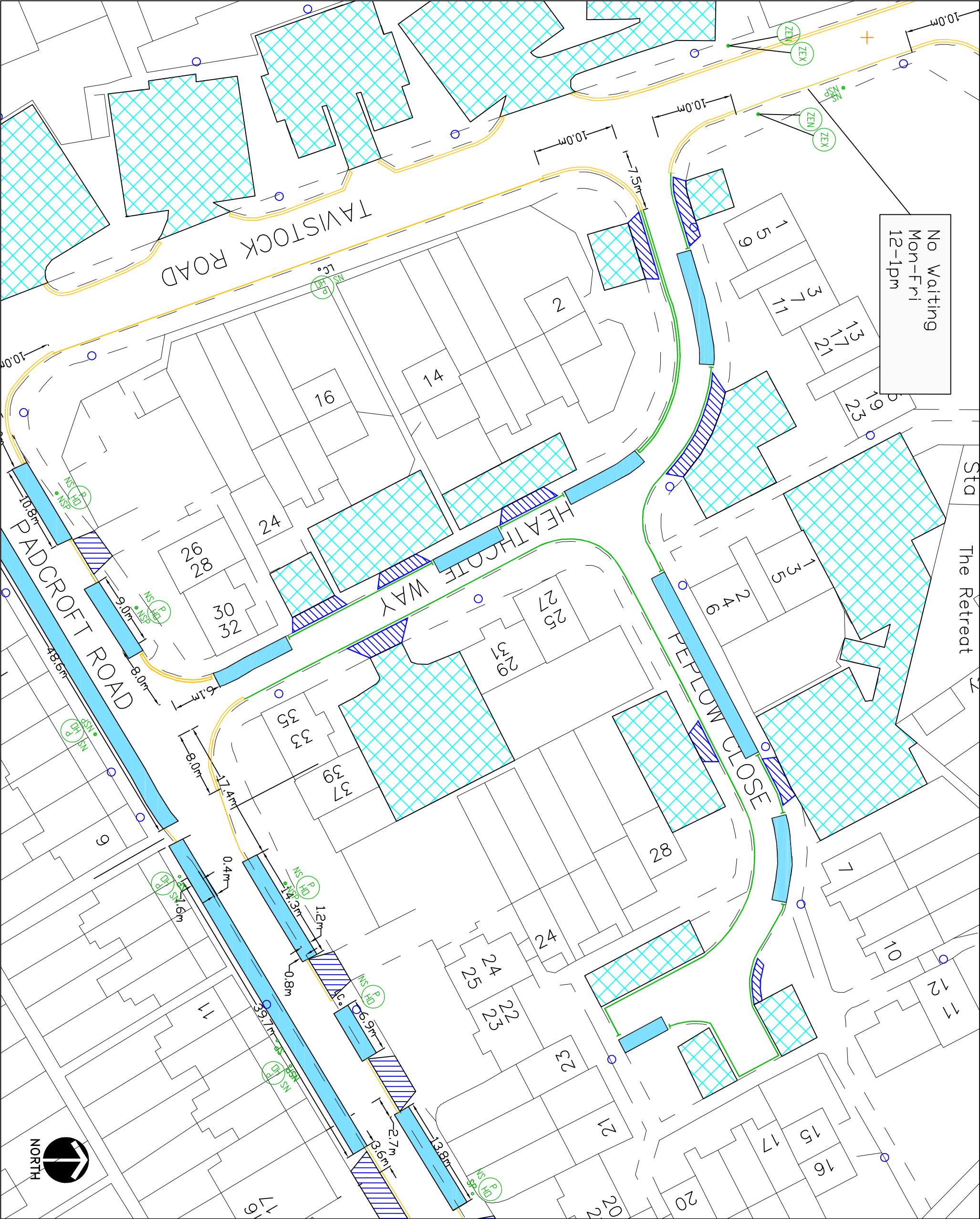
Revision			
©Crown copyright and database rights 2011 Ordnance Survey 100019283			
 HILLINGDON LONDON HIGHWAYS MAJOR PROJECTS RESIDENTS SERVICES CIVIC CENTRE 44/46, HIGH STREET, UXBRODE, URB 11UW Tel No. 01895 250111 Fax No 01895 250676			
Project PREMIER INN BATH ROAD S106			
Description NEW UNCONTROLLED CROSSING			
Scale 1:200	Designed N.B.	Drawn L.P.	Date DEC 2015
Project No. E/A1 2730	Drawing No. 1		Rev.



<p>KEY</p> <ul style="list-style-type: none">EXISTING YELLOW LINENEW SINGLE YELLOW LINE & TERMINALNEW DOUBLE YELLOW LINE & TERMINALPAY AND DISPLAY AND PERMIT HOLDERSPERMIT HOLDER ONLY BAYPAY & DISPLAY BAYBUSINESS, PERMIT HOLDER ONLY BAYLOADING BAYDISABLED BAYMOTORCYCLE BAYCROSSOVERPERMIT HOLDER ONLY SIGNPERMIT OR TICKET HOLDERPAY AT METER – DISPLAY TICKET SIGNPAY HERE – DISPLAY TICKET SIGNBUSINESS PERMIT HOLDER SIGNDISABLED PARKING BAY SIGNLOADING ONLY BAY SIGNMOTORCYCLES ONLY BAY SIGNZONE ENTRY SIGNZONE EXIT SIGNPARKING PLACES ARE DISTANCED 10m FROM CORNERS UNLESS OTHERWISE STATEDPARKING BAYS ARE 2m WIDE UNLESS NOTEDEXTENT OF PRIVATE ROADSBAY TO BE REMOVED			
<p>This map is based upon Ordnance Survey material with the permission of Ordnance Survey on behalf of the Controller of Her Majesty's Stationary Office © Crown copyright. Unauthorised reproduction infringes Crown copyright and may lead to prosecution or civil proceedings.</p> <p>London Borough of Hillingdon 100019283 ©2011</p>			
<p>HILLINGDON LONDON</p> <p>TRANSPORT & PROJECTS PLANNING, ENVIRONMENT, EDUCATION AND COMMUNITY SERVICES DIRECTORATE Civic Centre 4W/05, High Street, Uxbridge, UB8 3UW Tel No. 01895 277008/01895 250676</p>			
<p>Project Proposed Residents Parking Scheme</p>			
<p>Description Frays Avenue, West Drayton Mon-Fri 10am-noon (2 of 2)</p>			
Scale	Designed	Drawn	Date
Project No.	Drawing No.	Rev.	APR'15



Description	Scale
<p>Fairey Avenue</p> <p>Project:</p> <p>TRANSPORT & PROJECTS PLANNING, ENVIRONMENT, EDUCATION AND AND COMMUNITY SERVICES DIRECTORATE CWC CENTRE 4W/O5, HIGH STREET, URBIDGE, W89 1UW Tel No. 01895 277006/01895 250676</p>  <p>HILLINGDON COUNCIL</p>	<p>KEY</p> <ul style="list-style-type: none">  EXISTING YELLOW LINE  NEW SINGLE YELLOW LINE & TERMINAL  NEW DOUBLE YELLOW LINE & TERMINAL  PAY AND DISPLAY ONLY BAY  PERMIT HOLDER ONLY BAY  PAY & DISPLAY BAY  BUSINESS, PERMIT HOLDER ONLY BAY  LOADING BAY  DISABLED BAY  MOTORCYCLE BAY  CROSSOVER  PERMIT HOLDER ONLY SIGN  PERMIT OR TICKET HOLDER  PAY AT METER – DISPLAY TICKET SIGN  PAY HERE – DISPLAY TICKET SIGN  BUSINESS PERMIT HOLDER SIGN  DISABLED PARKING BAY SIGN  LOADING ONLY BAY SIGN  MOTORCYCLES ONLY BAY SIGN  ZONE ENTRY SIGN  ZONE EXIT SIGN  PARKING PLACES ARE DISTANCED 10m FROM CORNERS UNLESS OTHERWISE STATED  PARKING BAYS ARE 2m WIDE UNLESS NOTED  EXTENT OF PRIVATE ROADS



KEY

- EXISTING YELLOW LINE
- NEW SINGLE YELLOW LINE & TERMINAL
- NEW DOUBLE YELLOW LINE & TERMINAL
- PAY AND DISPLAY AND PERMIT HOLDERS
- PERMIT HOLDER ONLY BAY
- PAY & DISPLAY BAY
- BUSINESS, PERMIT HOLDER ONLY BAY
- LOADING BAY
- DISABLED BAY
- MOTORCYCLE BAY
- CROSSOVER
- PERMIT HOLDER ONLY SIGN
- PERMIT OR TICKET HOLDER
- PAY AT METER - DISPLAY TICKET SIGN
- PAY HERE - DISPLAY TICKET SIGN
- BUSINESS PERMIT HOLDER SIGN
- DISABLED PARKING BAY SIGN
- LOADING ONLY BAY SIGN
- MOTORCYCLES ONLY BAY SIGN
- ZONE ENTRY SIGN
- ZONE EXIT SIGN
- PARKING PLACES ARE DISTANCED 10m FROM CORNERS UNLESS OTHERWISE STATED
- PARKING BAYS ARE 2m WIDE UNLESS NOTED
- EXTENT OF PRIVATE ROADS

This map is based upon Ordnance Survey material with the permission of Ordnance Survey on behalf of the Controller of Her Majesty's Stationary Office. Crown copyright. Unauthorised reproduction infringes Crown copyright and may lead to prosecution or civil proceedings.

London Borough of Hillingdon 100019283 ©2011

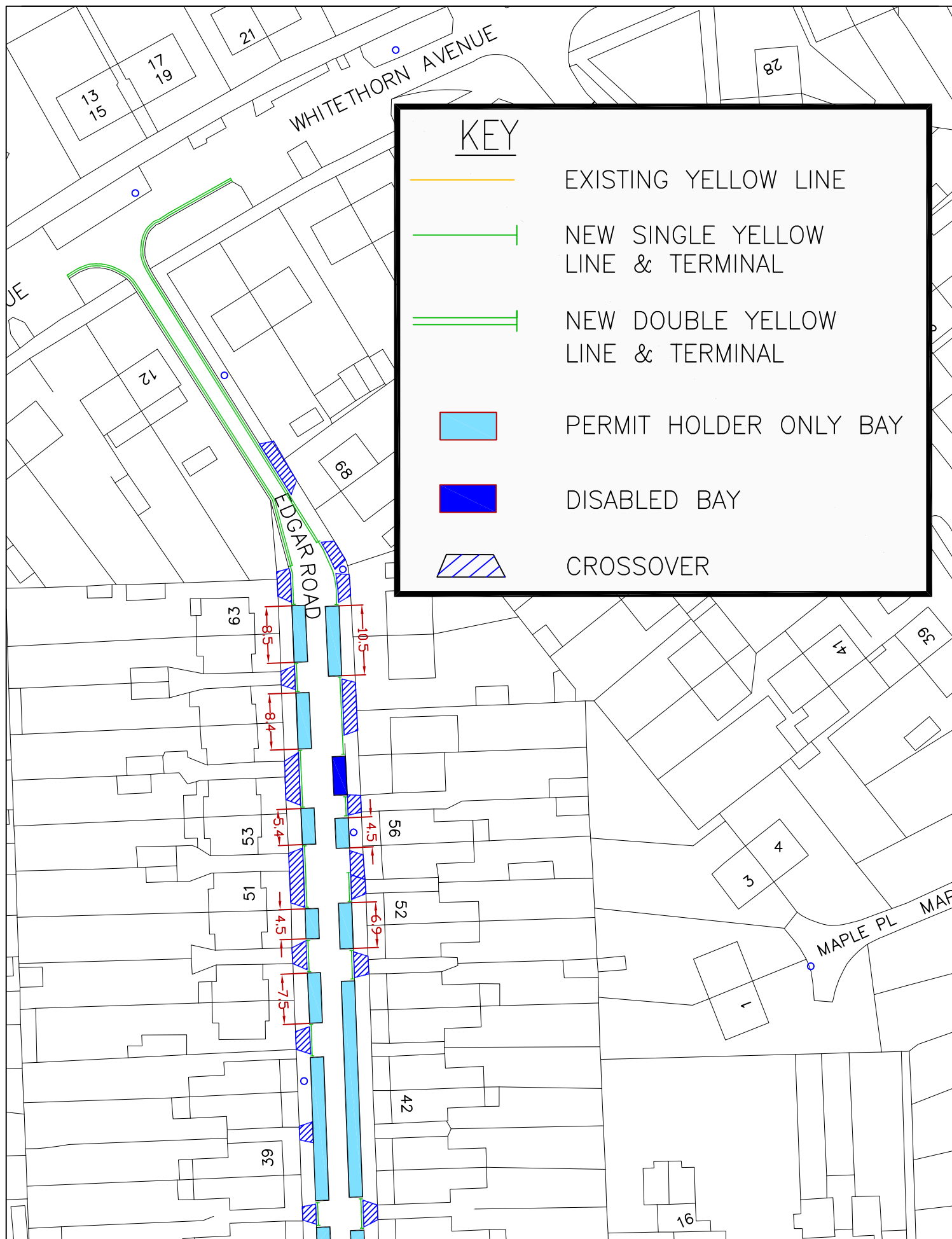
HILLINGDON

TRANSPORT & PROJECTS
PLANNING, ENVIRONMENT, EDUCATION AND
COMMUNITY SERVICES DIRECTORATE
Civic Centre 4th/5th, High Street, Uxbridge, UB8 3JW
Tel No. 01895 277008/01895 250676

Project
Viewsley (V1)
Parking Management Scheme

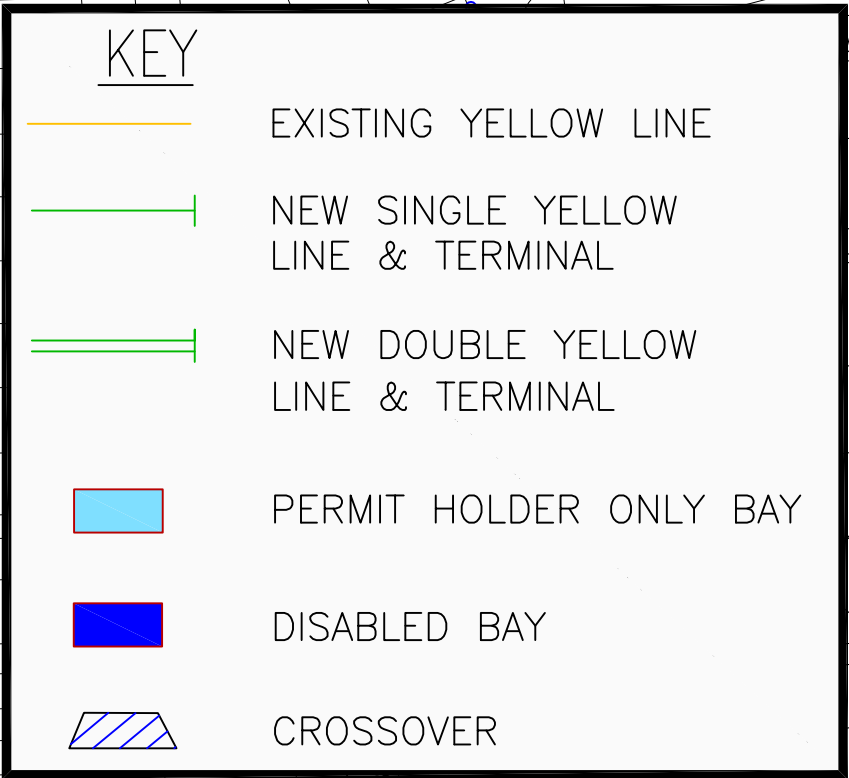
Description
Inclusion of Heathcote Way
and Peplow Close in Scheme

Scale	Designed	Drawn	Date
Project No.	Drawing No.	Rev.	

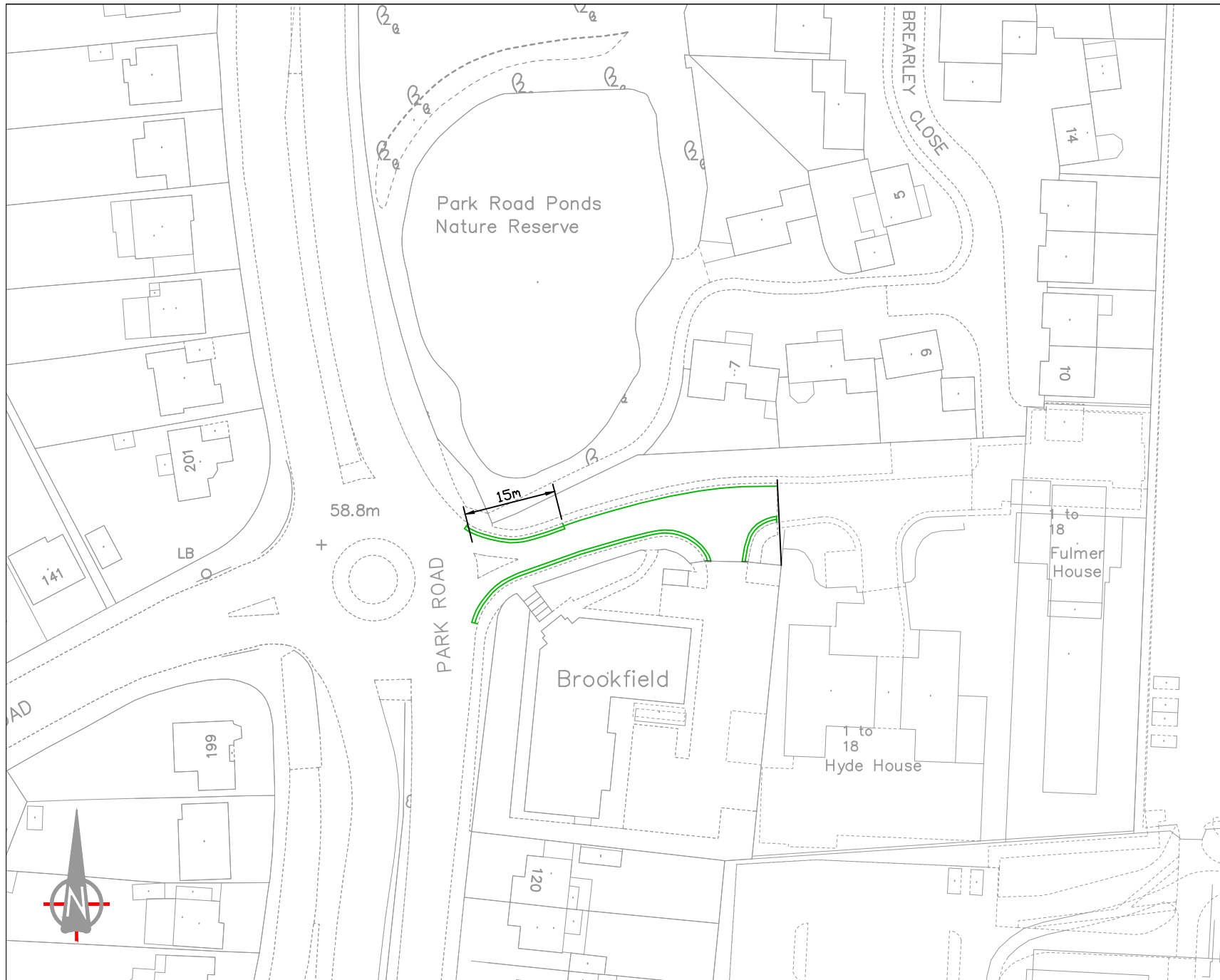


Proposed Edgar Road PMS

June 2016 1 of 2



June 2016 2 of 2



Notes:

- DYLT** PROPOSED DOUBLE YELLOW LINE & TERMINAL
- SYLT** PROPOSED SINGLE YELLOW LINE & TERMINAL

Single yellow line operational
Mon - Fri
8am - 9.30am and
3.30pm - 5pm

This map is based upon Ordnance Survey material with the permission of Ordnance Survey on behalf of the Controller of Her Majesty's Stationary Office. © Crown copyright. Unauthorised reproduction infringes Crown copyright and may lead to prosecution or civil proceedings.
London Borough of Hillingdon 100019283 2016



Project

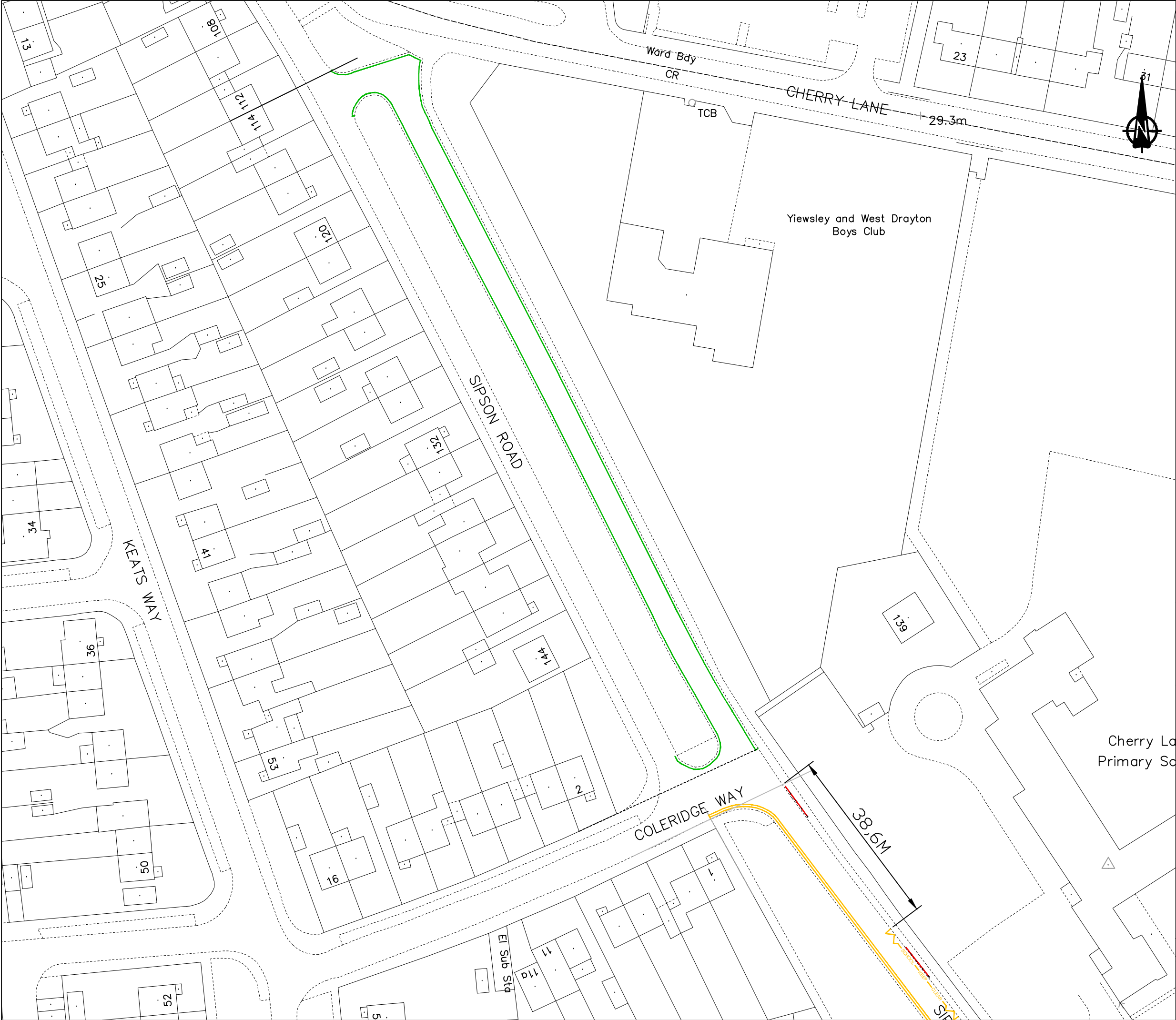
Road Safety Programme

Description

Park Road, Uxbridge

Scale	Drawn	(Initials/Date)	Checked	(Initials/Date)
N.T.S	CH	04/16		
Project No.	Drawing No.	Rev.		
A4				

ITEM 10 & 17



Key

SYLT PROPOSED SINGLE YELLOW LINE & TERMINAL

EXISTING ROAD MARKINGS

Operational Mon- Fri 9am - 11am
and 4pm - 6pm

This map is based upon Ordnance Survey material with the permission of Ordnance Survey on behalf of the Controller of Her Majesty's Stationery Office © Crown copyright. Unauthorised reproduction infringes Crown copyright and may lead to prosecution or civil proceedings.
London Borough of Hillingdon 100019283 2016

Project

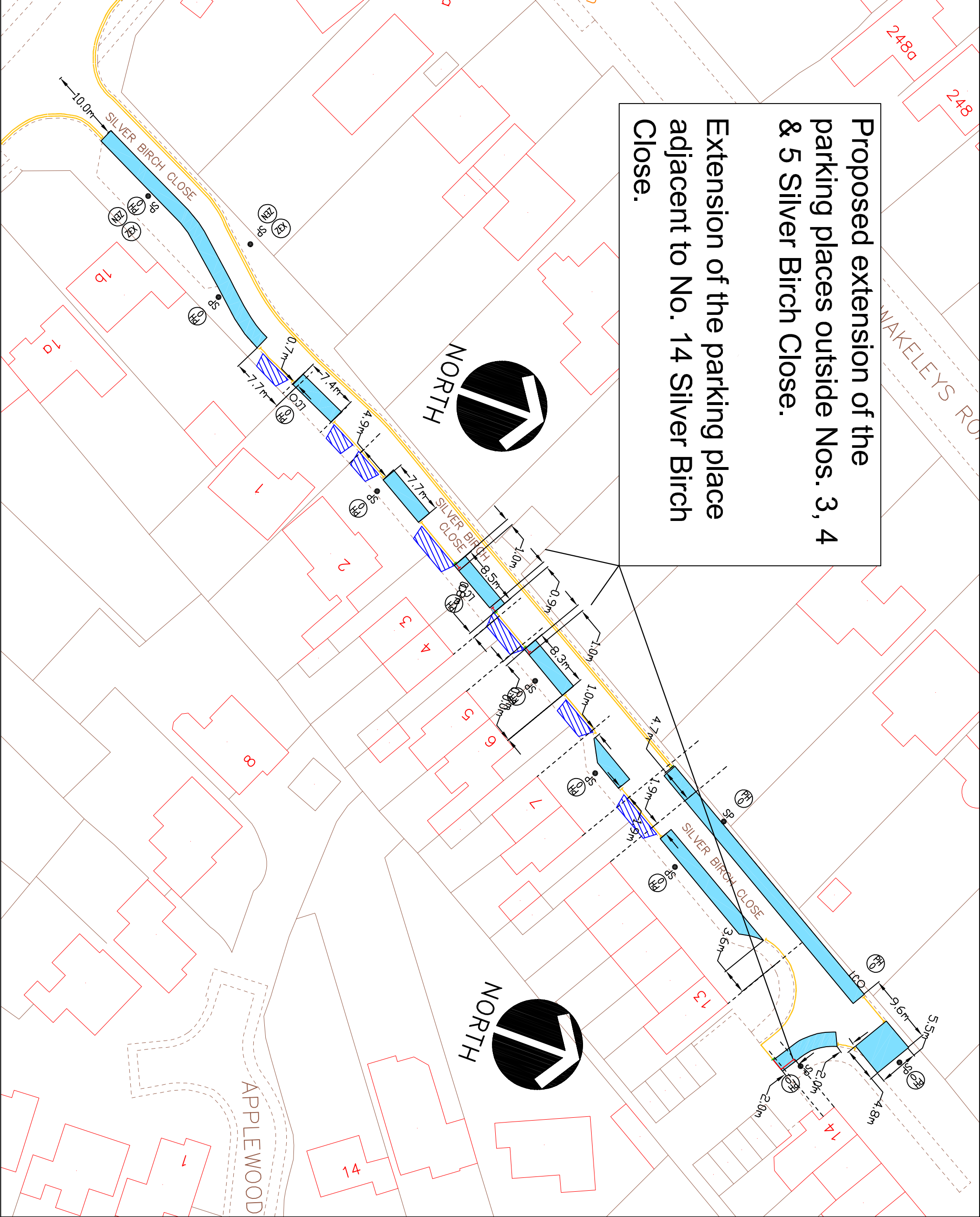
ROAD SAFETY PROGRAMME

Description

Sipson Road, West Drayton

Scale	Drawn CH 04/16	Checked
Paper Size A3	Drawing No. RSPD1	Rev. A

ITEM 16



- KEY**
- EXISTING YELLOW LINE
 - BURN OFF ROAD MARKING
 - DWT
 - PROPOSED DOUBLE YELLOW LINE
 - PROPOSED SINGLE YELLOW LINE
 - PERMIT HOLDER ONLY BAY
 - CROSSOVER
 - NEW SIGNPOST
 - OLC
 - LAMP COLUMN
 - PERMIT HOLDER ONLY SIGN
 - ZONE ENTRY SIGN
 - ZONE EXIT SIGN

This map is based upon Ordnance Survey material with the permission of Ordnance Survey on behalf of the Controller of Her Majesty's Stationary Office © Crown copyright. Unauthorised reproduction infringes Crown copyright and may lead to prosecution or civil proceedings.

London Borough of Hillingdon 100019283 ©2016

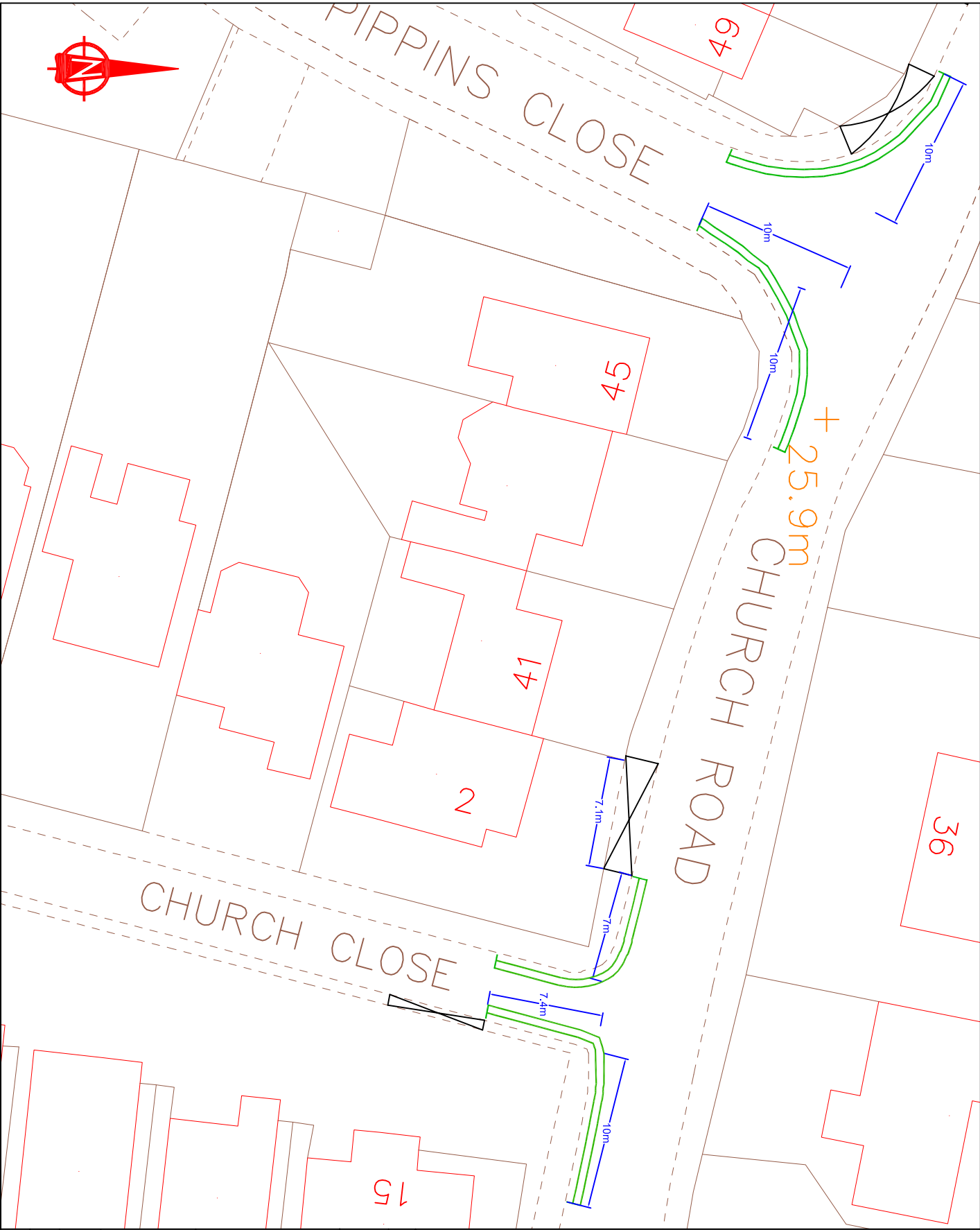
HILLINGDON
LONDON

TRANSPORT & PROJECTS
RESIDENTS SERVICES DIRECTORATE
CWC CENTRE, 44/45A, HIGH STREET, URBURNE, URB 10W
Tel: 01895 277000/01895 288976

Silver Birch Close
Ickenham

Minor scheme
amendments

Scale: 1:500(A3)
Designed: KU
Drawn: KU
Date: 13/05/16



KEY

Proposed "At any time" waiting restrictions

This map is based upon Ordnance Survey material with the permission of Ordnance Survey. Map data © Crown copyright. Unauthorised reproduction infringes Crown copyright and may lead to prosecution or civil proceedings. London Borough of Hillingdon 100019283 2016



HILLINGDON
LONDON

Project
Church Road / Church Close,
West Drayton

Description PROPOSED "AT ANY TIME" WAITING RESTRICTIONS			
Scale	Drawn	Initials/Date	Checked
NTS	CF	3/16	(Initials/Date)
Project No.	Drawing No.	Rev.	




DYLT

EXISTING DOUBLE YELLOW LINE & TERMINAL

DYLT

PROPOSED DOUBLE YELLOW LINE & TERMINAL

This map is based upon Ordnance Survey material with the permission of Ordnance Survey on behalf of the Controller of Her Majesty's Stationary Office © Crown copyright. Unauthorised reproduction infringes Crown copyright and may lead to prosecution or civil proceedings.
London Borough of Hillingdon 100019283 2016



HILLINGDON

LONDON

Project

ROAD SAFETY PROGRAMME

Description

Wood Lane, Ruislip

Scale

N.T.S

Drawn

CH. 02/16

Checked

Paper Size

A3

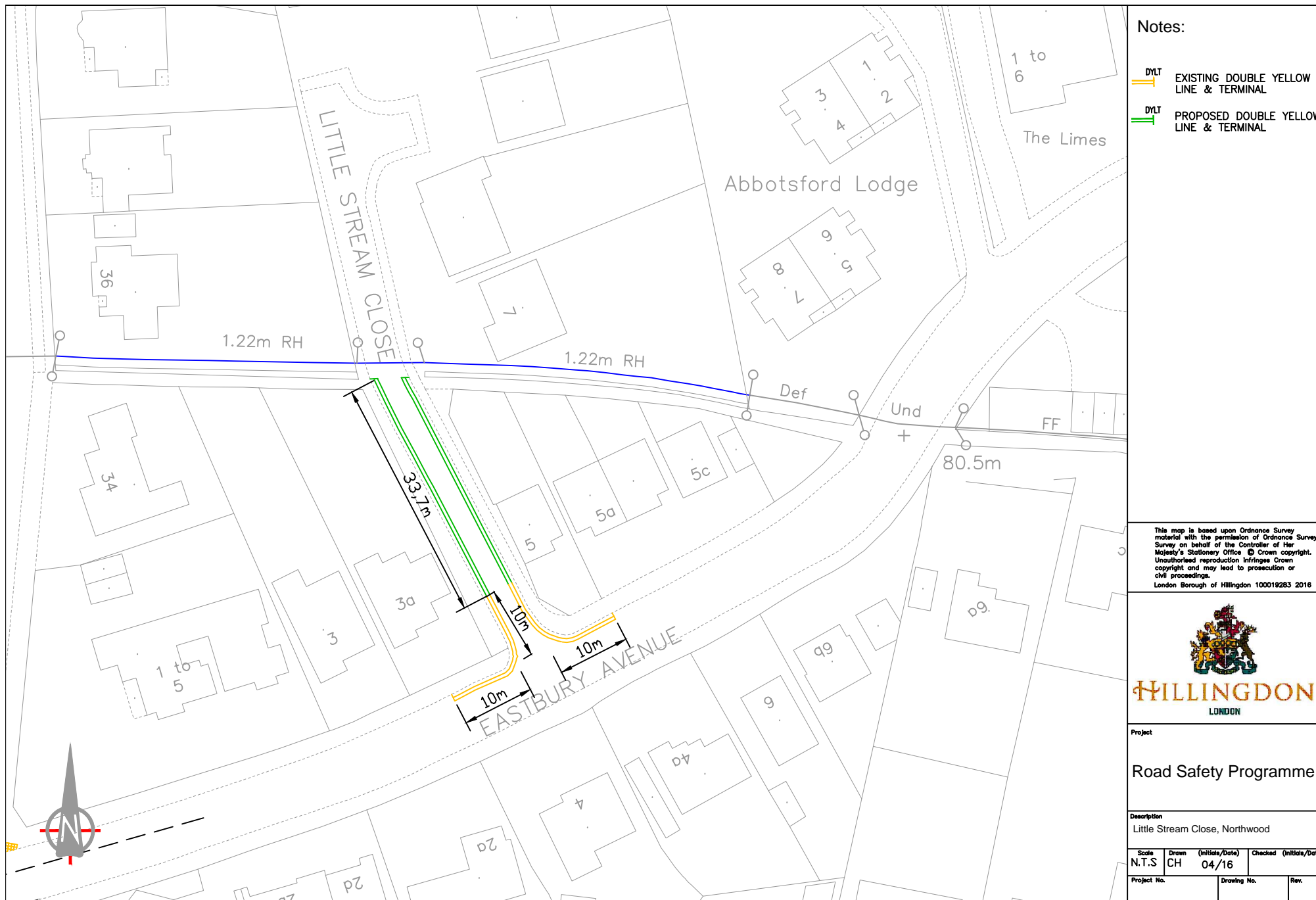
Drawing No.

RSPD1


Rev.


A

ITEM 1



Notes:

 DYL
EXISTING DOUBLE YELLOW
LINE & TERMINAL

 DYL
PROPOSED DOUBLE YELLOW
LINE & TERMINAL

This map is based upon Ordnance Survey material with the permission of Ordnance Survey on behalf of the Controller of Her Majesty's Stationary Office © Crown copyright. Unauthorised reproduction infringes Crown copyright and may lead to prosecution or civil proceedings.
London Borough of Hillingdon 100019283 2016



Project

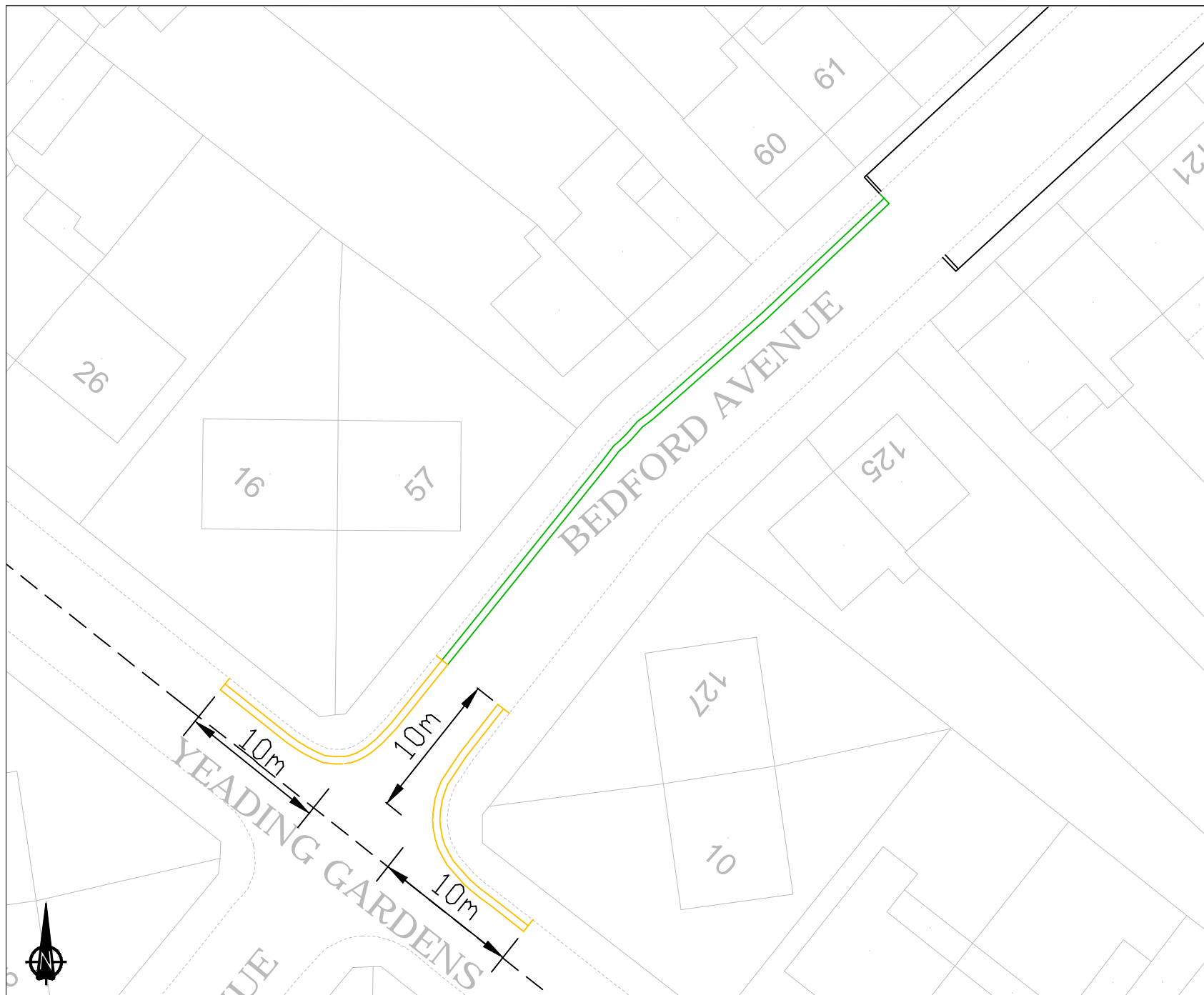
Road Safety Programme

Description

Little Stream Close, Northwood

Scale	Drawn	(Initials/Date)	Checked (Initials/Date)
N.T.S	CH	04/16	
Project No.	Drawing No.	Rev.	

ITEM 2



- DYLT
EXISTING DOUBLE YELLOW
LINE & TERMINAL
- DYLT
PROPOSED DOUBLE YELLOW
LINE & TERMINAL

This map is based upon Ordnance Survey material with the permission of Ordnance Survey on behalf of the Controller of Her Majesty's Stationary Office © Crown copyright. Unauthorised reproduction infringes Crown copyright and may lead to prosecution or civil proceedings.
London Borough of Hillingdon 100019283 2016



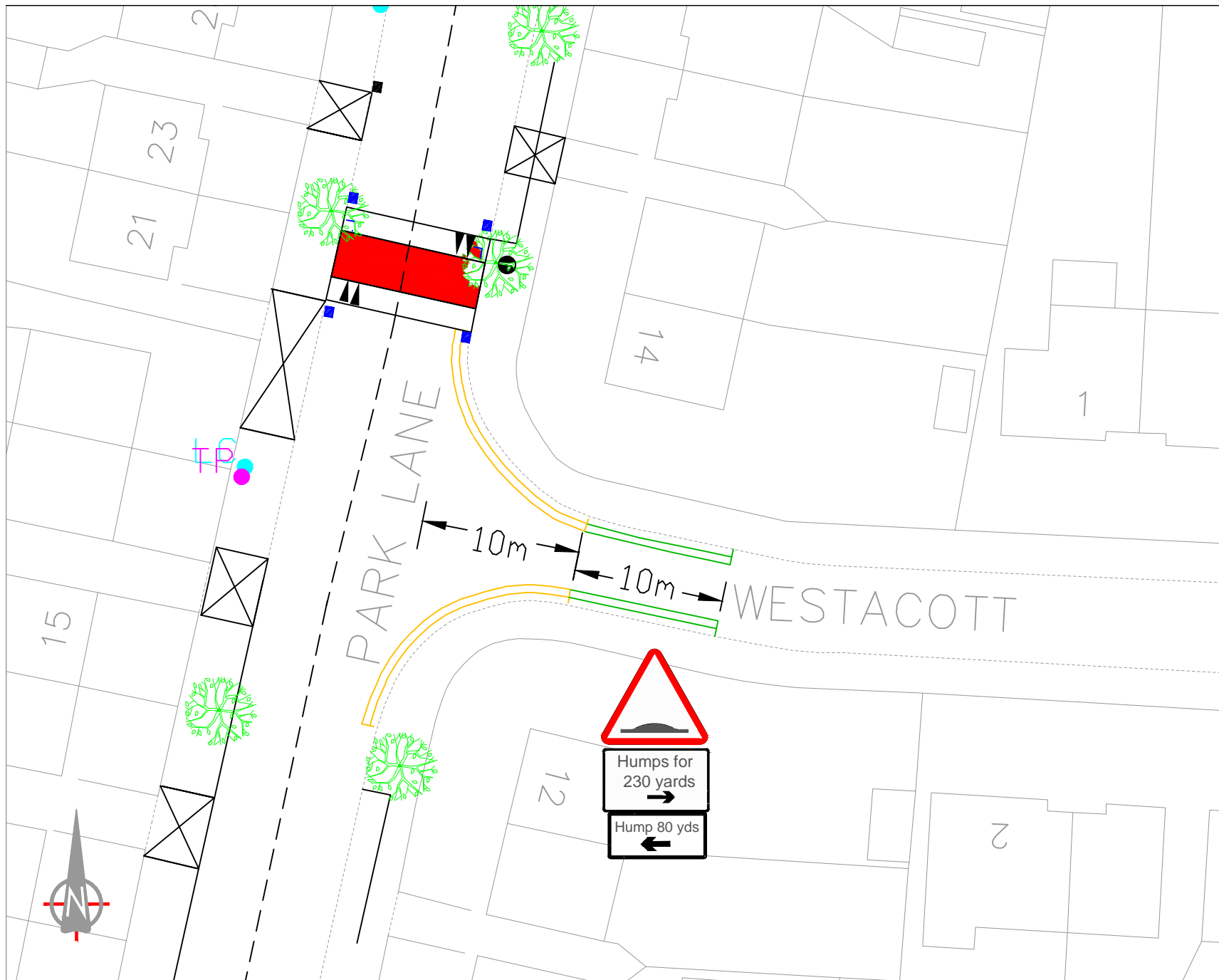
HILLINGDON
LONDON

Project
ROAD SAFETY PROGRAMME

Description
Bedford Avenue, Hayes

Scale N.T.S.	Drawn CH. 04/16	Checked
Paper Size A4	Drawing No. RSPD1	Rev. A

ITEM 3



Notes:

DYL

PROPOSED DOUBLE YELLOW LINE & TERMINAL

DYL

EXISTING DOUBLE YELLOW LINE & TERMINAL

This map is based upon Ordnance Survey material with the permission of Ordnance Survey on behalf of the Controller of Her Majesty's Stationary Office. © Crown copyright. Unauthorised reproduction infringes Crown copyright and may lead to prosecution or civil proceedings. London Borough of Hillingdon 100019283 2016

Project

Road Safety Programme

Description

Westacott, Hayes

Scale	Drawn	(Initials/Date)	Checked	(Initials/Date)
N.T.S	CH	04/16		
Project No.	Drawing No.	Rev.		
A4	RSP D1			

ITEM 4

ITEM 5 & 6.

NOTES:



PROPOSED DOUBLE YELLOW
LINE & TERMINAL

This map is based upon Ordnance Survey
material with the permission of Ordnance Survey
Survey of Great Britain. It is not to be used for
any purpose other than that for which it was
prepared. It is the responsibility of the user to
ensure that the map is up to date and that it
is used in accordance with the terms of the
copyright and may lead to prosecution or
civil proceedings.
London Borough of Hillingdon 100019283 2016



HILLINGDON
LONDON

Project

ROAD SAFETY PROGRAMME

Description

Botwell Lane / Compton Road, Hayes

Scale

N.T.S

Project No.

A4

Drawn

CH

04/16

Checked

Drawn

CH

04/16

Checked

Drawn

CH

04/16

Checked

Drawn

CH

04/16

Checked

Drawn

CH

04/16

Checked

Drawn

CH

04/16

Checked

Drawn

CH

04/16

Checked

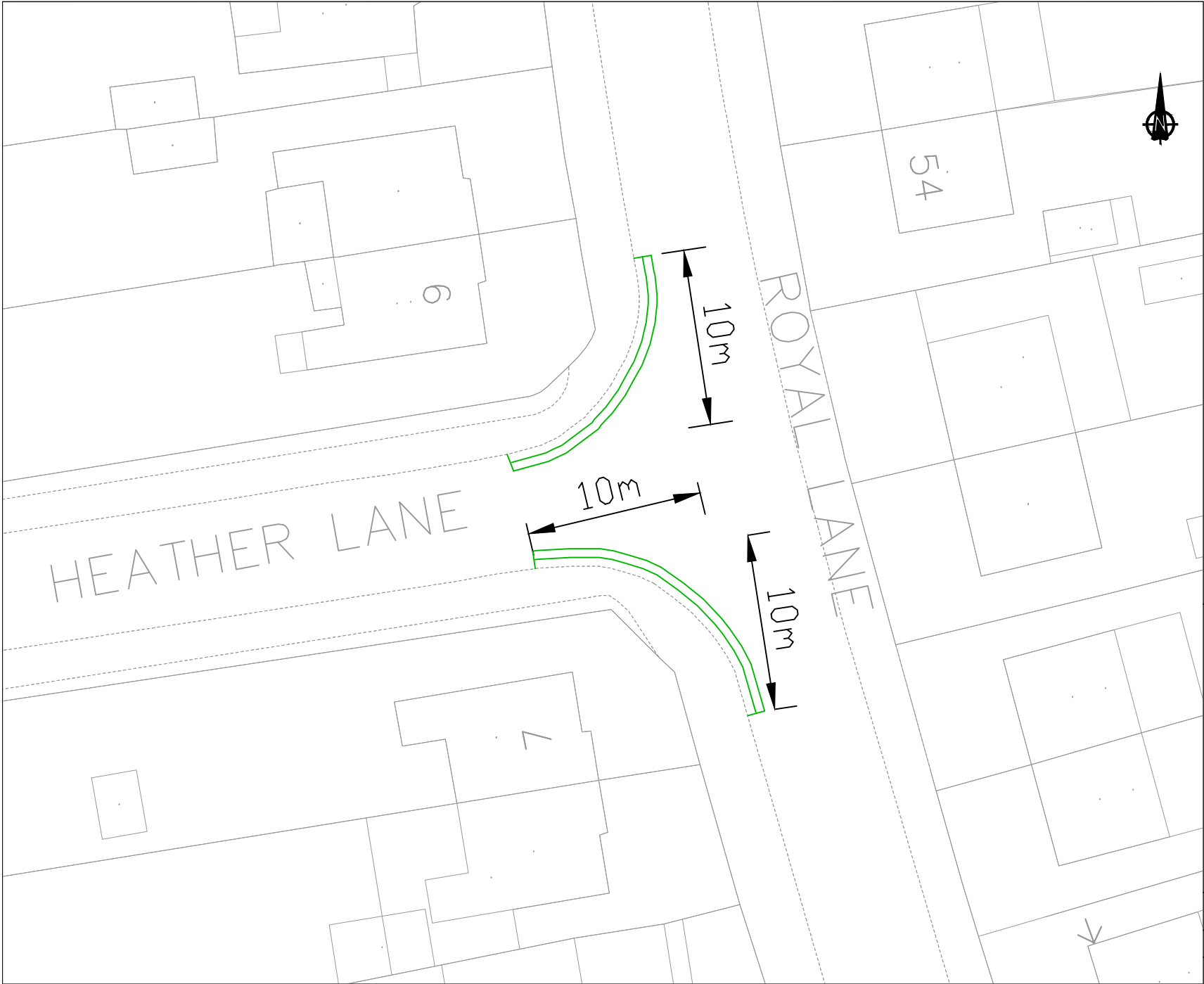
Drawn

CH

04/16

Checked





DYLT
PROPOSED DOUBLE YELLOW
LINE & TERMINAL

This map is based upon Ordnance Survey material with the permission of Ordnance Survey on behalf of the Controller of Her Majesty's Stationary Office © Crown copyright. Unauthorised reproduction infringes Crown copyright and may lead to prosecution or civil proceedings.
London Borough of Hillingdon 100019283 2016



HILLINGDON
LONDON

Project

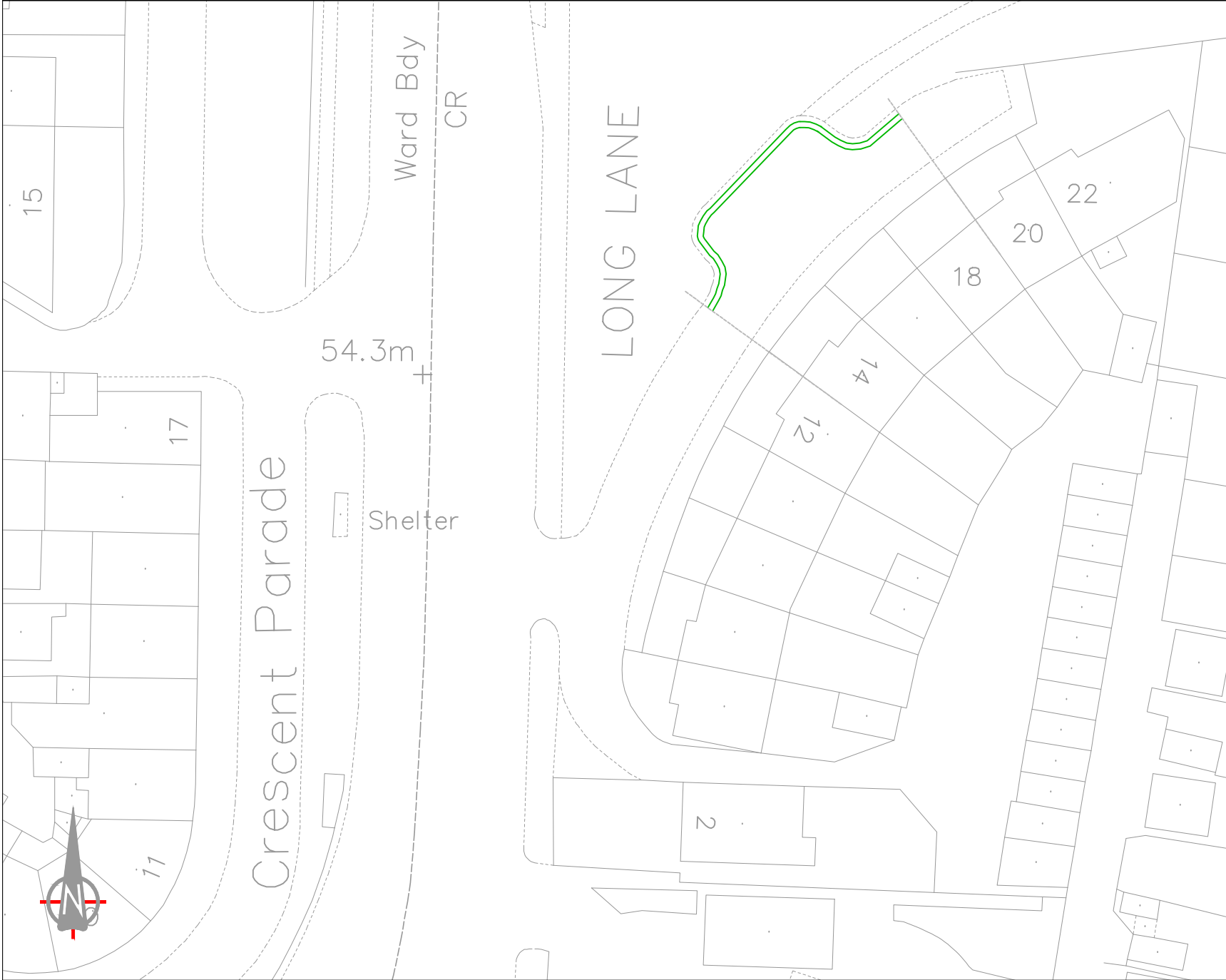
ROAD SAFETY PROGRAMME

Description
Royal Lane/ Heather lane, Hillingdon

Scale N.T.S	Drawn CH	04/16	Checked
----------------	-------------	-------	---------

Paper Size A4	Drawing No. RSPD1	Rev. A
------------------	----------------------	-----------

ITEM 7 & 8



Key

 DYL
PROPOSED DOUBLE YELLOW
LINE & TERMINAL

This map is based upon Ordnance Survey material with the permission of Ordnance Survey on behalf of the Controller of Her Majesty's Stationary Office. © Crown copyright. Unauthorised reproduction infringes Crown copyright and may lead to prosecution or civil proceedings.
London Borough of Hillingdon 100019283 2016



Project

Road Safety
Programme

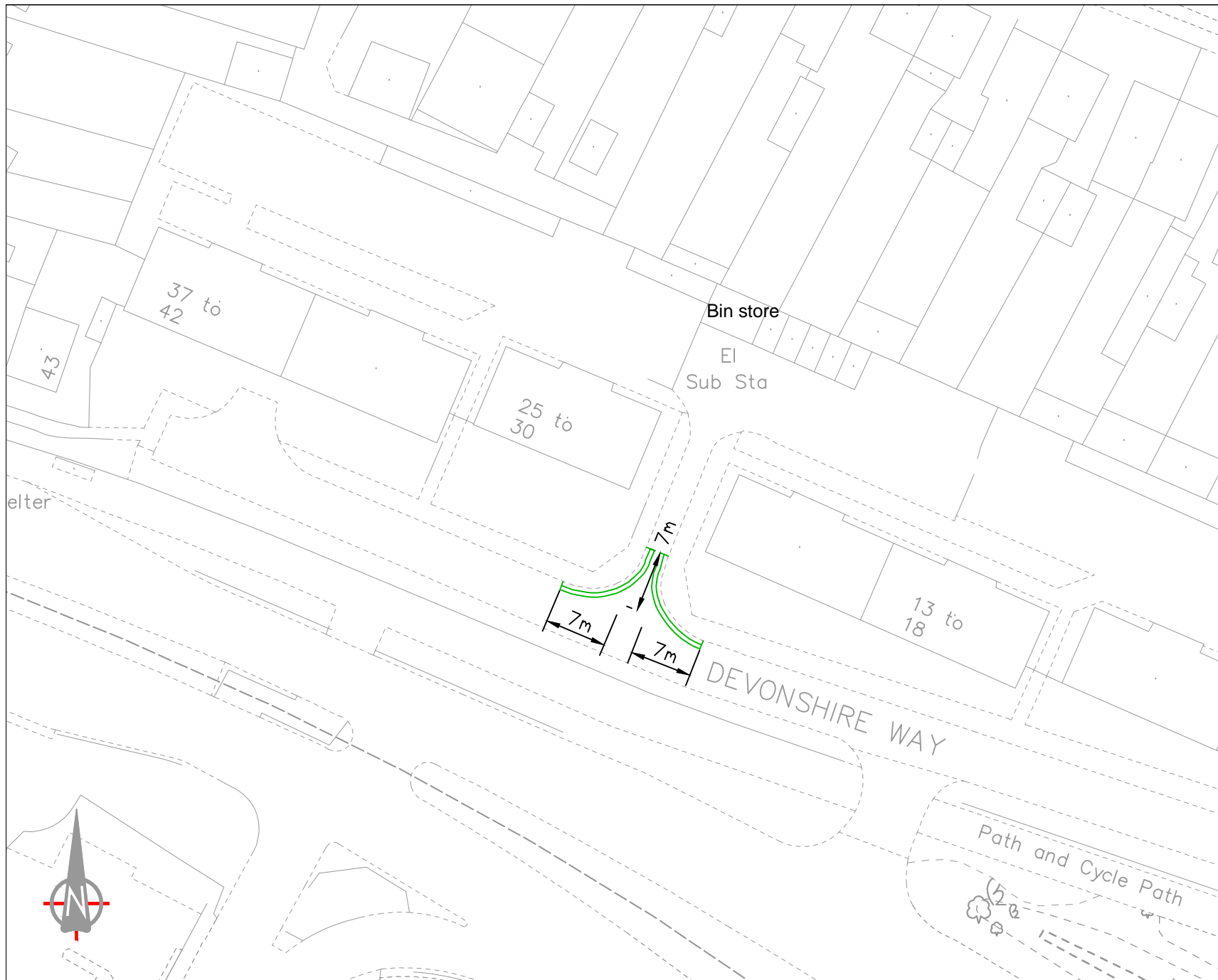
Description

Long Lane, Hillingdon

Scale	Drawn (Initials/Date)	Checked (Initials/Date)
N.T.S	CH 04/16	

Project No.	Drawing No.	Rev.
A4		

ITEM 9



Notes:

DYLT

PROPOSED DOUBLE YELLOW
LINE & TERMINAL

This map is based upon Ordnance Survey material with the permission of Ordnance Survey on behalf of the Controller of Her Majesty's Stationary Office. © Crown copyright. Unauthorised reproduction infringes Crown copyright and may lead to prosecution or civil proceedings.
London Borough of Hillingdon 100019283 2016



HILLINGDON
LONDON

Project

Road Safety
Programme

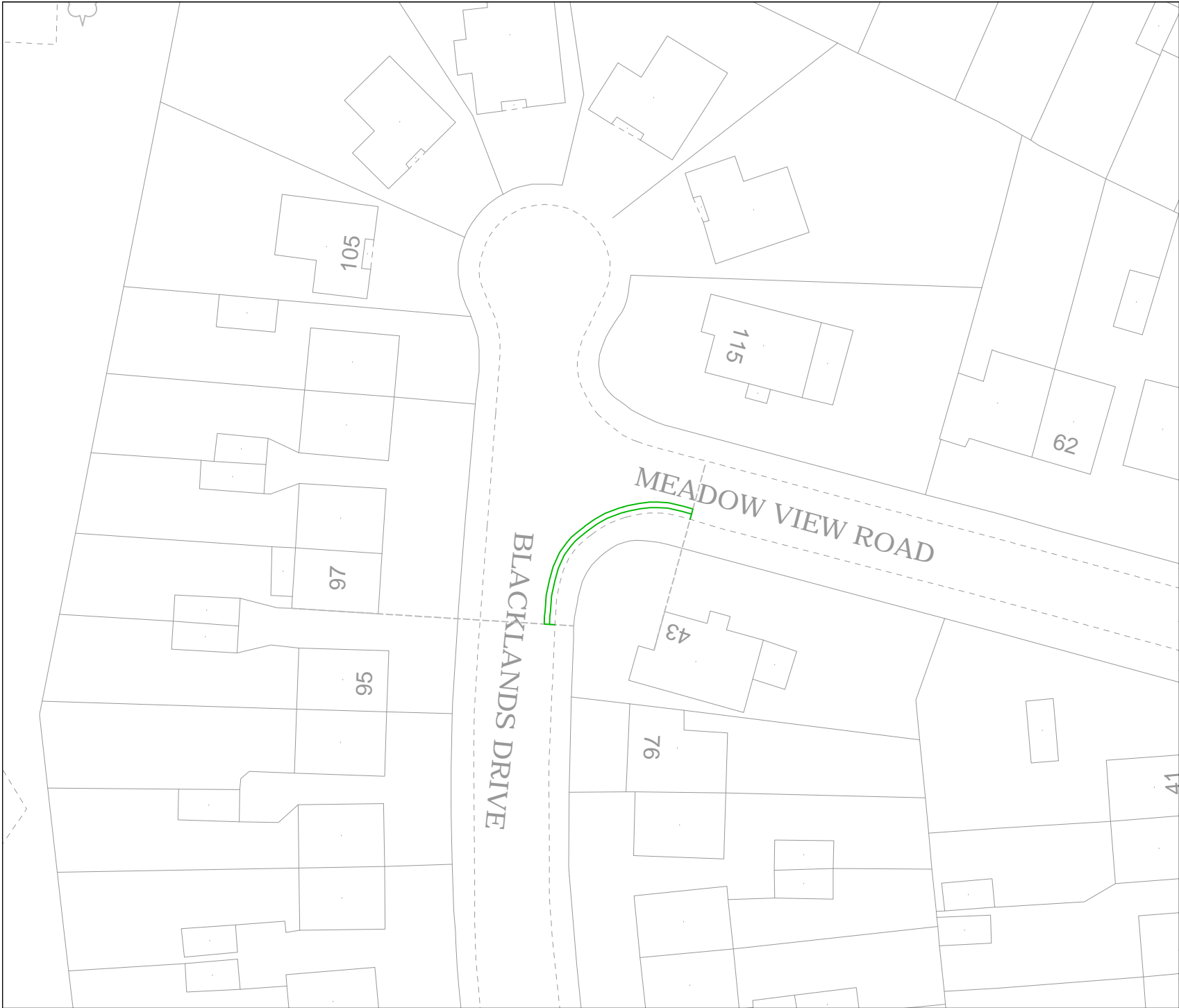
Description

Devonshire Way, Hayes


Scale	Drawn	(Initials/Date)	Checked	(Initials/Date)
N.T.S	CH	04/16		

Project No.	Drawing No.	Rev.

ITEM 11



Notes:

 DYLT Proposed double yellow lines



This map is based upon Ordnance Survey material with the permission of Ordnance Survey on behalf of the Controller of Her Majesty's Stationery Office © Crown copyright. Unauthorised reproduction infringes Crown copyright and may lead to prosecution or civil proceedings.
London Borough of Hillingdon 100019283 2016



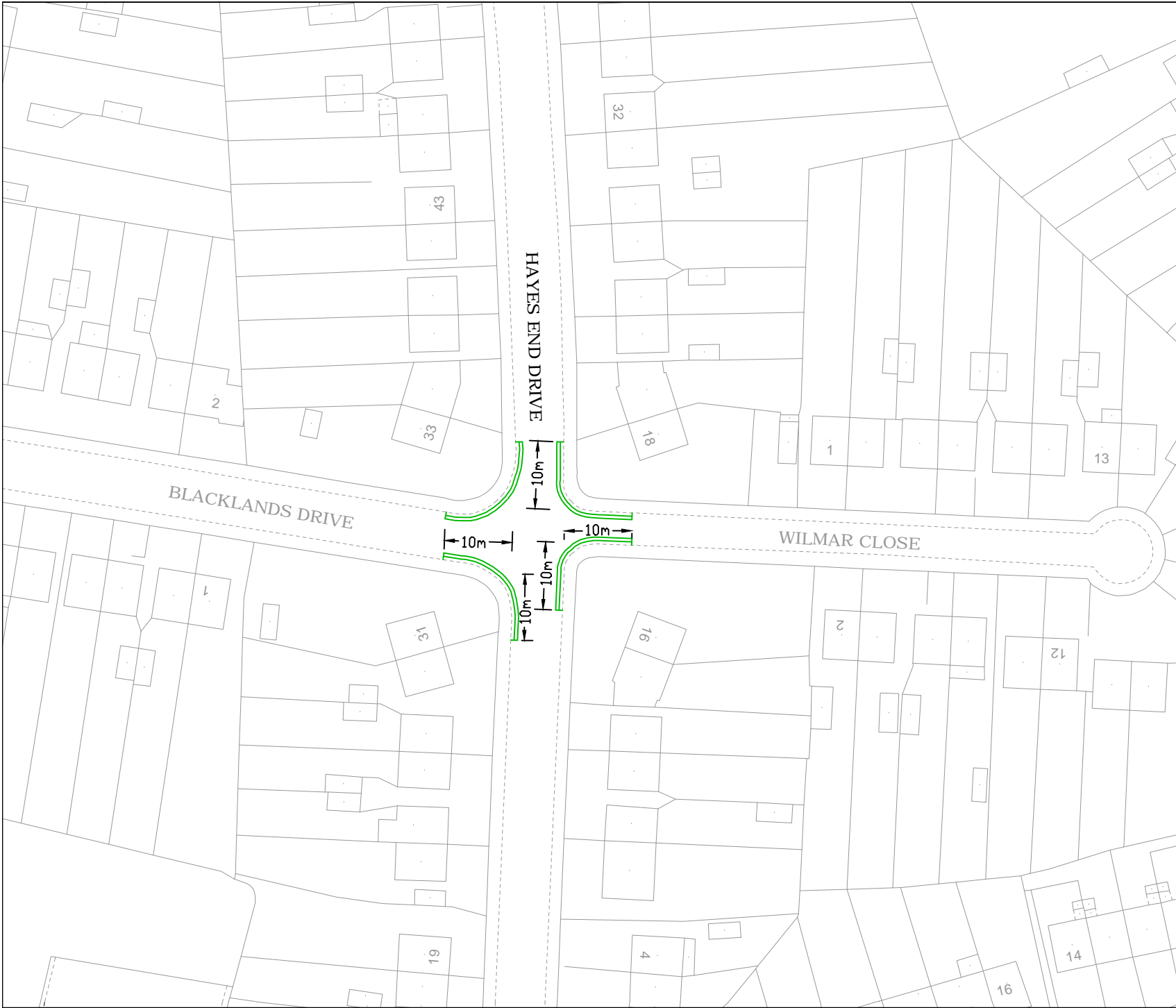
HILLINGDON
LONDON

Project
Road Safety Programme


Description
Meadow View Road / Blacklands Drive, Hayes

Scale N.T.S	Drawn CH	Traced	Date 04/16
Project No. A4	Drawing No.		Rev.

ITEM 12 & 13



Notes:

 DYL Proposed double yellow lines



This map is based upon Ordnance Survey material with the permission of Ordnance Survey on behalf of the Controller of Her Majesty's Stationary Office © Crown copyright. Unauthorized reproduction infringes Crown copyright and may lead to prosecution or civil proceedings.
London Borough of Hillingdon 100019283 2016



Project
Road Safety Programme

Description
Hayes End Drive / Blacklands Drive, Hayes

Scale N.T.S	Drawn CH	Traced	Date 04/16
Project No. A4	Drawing No.	Rev.	

ITEM 13,14 & 15