

LONDON BOROUGH OF HILLINGDON
 THE HILLINGDON (ON STREET PARKING PLACES)(ICKENHAM)
 (RESIDENTS) ZONES IC & IC2 ORDER 2016
 THE HILLINGDON (ON-STREET PARKING PLACES)(RUISLIP)
 (RESIDENTS ZONE R2) ORDER 2016
 THE HILLINGDON (WAITING AND LOADING RESTRICTION)
 (CONSOLIDATION) (AMENDMENT) ORDER 2016
 THE HILLINGDON (HEATHROW)(ZONE H1)(ON-STREET PARKING PLACES) (CONSOLIDATION)
 ORDER 2014 (AMENDMENT) ORDER 2016
 THE HILLINGDON (HEATHROW) (ZONE H2)(ON STREET PARKING PLACES) ORDER 2004
 (AMENDMENT) ORDER 2016
 THE HILLINGDON (UXBRIDGE SOUTH) (ZONE U6) (ON STREET PARKING PLACES)ORDER
 2007 (AMENDMENT) ORDER 2016
 THE HILLINGDON (UXBRIDGE SOUTH) (ZONE U5) (ON STREET PARKING PLACES)ORDER
 2007 (AMENDMENT) ORDER 2016
 THE HILLINGDON (ON STREET PARKING PLACES)(SOUTH RUISLIP)(RESIDENTS) ZONE SR &
 SR2 ORDER 2014 (AMENDMENT) ORDER 2016
 THE HILLINGDON (EASTCOTE)(ZONES E AND E2) (RESIDENTS ON STREET PARKING
 PLACES) ORDER 2003(AMENDMENT) ORDER 2016
 THE HILLINGDON (FOOTWAY PARKING PLACES) (ST GILES AVENUE, ICKENHAM)
 ORDER 2016

Hillingdon Council gives notice that it intends to make these Orders, which will:

- 1. Establish permit parking places** (operational between 9.00am and 5.00pm Monday to Friday) in which a vehicle may be left during the permitted hours if it displays a valid IC2 permit in Austin's Lane, Sussex Road & Tavistock Road, Ickenham.
- 2. Impose waiting restrictions** in Austin's Lane, Sussex Road & Tavistock Road, Ickenham operational between 9.00am and 5.00pm Monday to Friday with sections of 'at any time' waiting restrictions to prevent obstructive parking.
- 3. Establish two shared use permit holder or short stay pay & display parking places** near Nos. 1 to 7 Austin's Lane with charges as shown below.
- 4. Establish permit parking places** (operational between 9.00am and 5.00pm Monday to Friday) in which a vehicle may be left during the permitted hours if it displays a valid R2 permit in Sharps Lane, Ruislip between the junctions of Hill Lane and Bury Street.
- 5. Impose waiting restrictions** in Sharps Lane, Ruislip between the junctions of Hill Lane and Bury Street operational between 9.00am and 5.00pm Monday to Friday with sections of 'at any time' waiting restrictions to prevent obstructive parking.
- 6. Make the following amendments to the previously advertised extension to the Ickenham Parking Management Scheme:**
 - i) Removal of part of a previously proposed Zone IC2 parking place adjacent to No. 33 Burnham Avenue, Ickenham to be replaced with 'Monday to Friday 9am to 5pm' waiting restrictions.
 - ii) Removal of part of a previously proposed Zone IC2 parking place outside No. 88 Burnham Avenue, Ickenham to be replaced with 'Monday to Friday 9am to 5pm' waiting restrictions.
 - iii) Removal of part of a previously proposed Zone IC2 parking place on St Giles Avenue, Ickenham adjacent to No. 77 Glebe Avenue to be replaced with 'Monday to Friday 9am to 5pm' waiting restrictions.
 - iv) Removal of part of a previously proposed Zone IC2 parking place on St Giles Avenue, Ickenham adjacent to No. 11 Austin's Lane to be replaced with 'Monday to Friday 9am to 5pm' waiting restrictions.
- 7. Make the following amendments to Parking Management Schemes to facilitate the installation of new or planned vehicle crossing:**
 - i) The proposed removal of part of formalised footway parking place adjacent to No. 77 Glebe Avenue, Ickenham.
 - ii) The proposed removal of part of the Zone IC permit holder parking place outside No. 55 Long Lane, Ickenham to be replaced with 'Monday to Friday 9am to 5pm' waiting restrictions.
 - iii) The proposed removal of part of the Zone H2 permit holder parking place outside No. 498 Bath Road, Heathrow to be replaced with 'Monday to Friday 9am to 5pm' waiting restrictions.
 - iv) The proposed removal of part of the Zone H1 permit holder parking place outside No. 21 New Road, Harlington to be replaced with 'Monday to Saturday 9am to 5pm' waiting restrictions.
 - v) The proposed removal of part of the Zone U6 permit holder parking place outside No. 101 Bridge Road, Uxbridge to be replaced with 'Monday to Friday 9am to 5pm' waiting restrictions.

- vi) The proposed removal of part of the Zone U5 permit holder parking place outside No. 3 Nursery Way to be replaced with 'Monday to Friday 8am to 5pm' waiting restrictions.
- vii) The proposed removal of part of the Zone U5 permit holder parking place outside No. 6 Nursery Way to be replaced with 'Monday to Friday 8am to 5pm' waiting restrictions.
- viii) The proposed removal of part of the Zone SR permit holder parking place outside Nos. 18 and 20 Edwards Avenue to be replaced with 'Monday to Friday 9am to 5pm' waiting restrictions.
- ix) The proposed removal of the Zone SR permit holder parking place outside No. 31 Cavendish Avenue to be replaced with 'Monday to Friday 9am to 5pm' waiting restrictions.
- x) The proposed removal of part of the Zone SR permit holder parking place near to Nos. 487 to 491 Victoria Road to be replaced with 'Monday to Friday 9am to 5pm' waiting restrictions.
- xi) The proposed removal of part of the Zone SR permit holder parking place on Queens Walk adjacent to No. 177 Long Drive to be replaced with 'Monday to Friday 9am to 5pm' waiting restrictions.
- xii) The proposed removal of part of the Zone E permit holder parking place outside No. 8 Boldmere Road, Eastcote to be replaced with 'Monday to Saturday 9am to 5pm' waiting restrictions.
- xiii) The proposed removal of part of the Zone E2 permit holder parking place outside No. 2 Windermere Road, Eastcote to be replaced with 'Monday to Saturday 9am to 5pm' waiting restrictions.
- xiv) The proposed removal of part of the Zone E permit holder parking place outside No. 22 Deane Croft Road, Eastcote to be replaced with 'Monday to Saturday 9am to 5pm' waiting restrictions.

RESIDENTS PERMITS - £0 - 1st vehicle, all subsequent - £40 per annum

VISITORS VOUCHERS First book of 10 per household per annum- free. £5 - per book of 10 thereafter.

CHARGES FOR SHARED USE PARKING PLACES IN PART OF AUSTIN'S LANE, ICKENHAM

Parking Period	Standard Charge	HillingdonFirst Cardholder Tariff
30 minutes	Free(on displaying a ticket)	Free(on displaying a ticket)
60 minutes	70p	20p
90 minutes	£1.40	40p
Up to 2 hours	£2.10	60p

Copies of the proposed Orders together with full details, a plan and the Council's statement of reasons for the proposals can be seen at Eastcote, Ickenham, Ruislip, South Ruislip, Uxbridge and West Drayton libraries and by appointment at, Civic Centre, Uxbridge during normal office hours until 6th July 2016. Further information can be obtained by telephoning Residents Services on 01895 277006. If you wish to comment on, or object to the proposals please write by 6th July 2016, stating grounds for objection and your home address to Transport & Projects, Residents Services, Civic Centre, Uxbridge, Middlesex UB8 1UW quoting reference 4W/06/15/06/16/KU. Dated this the 15th day of June 2016.

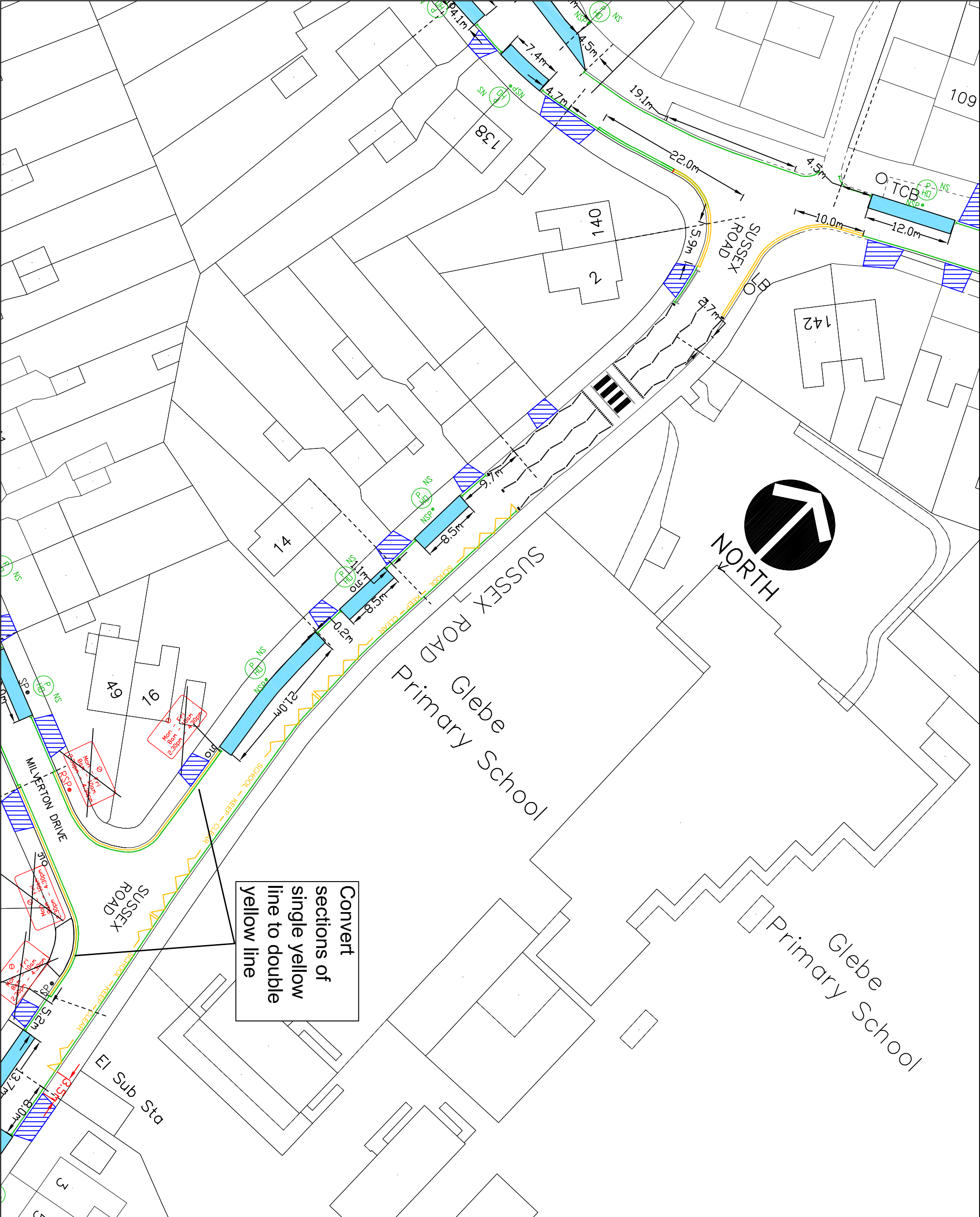
JEAN PALMER,

Deputy Chief Executive & Corporate Director of Residents Services.

STATEMENT OF REASONS

Items 1. to 5. - The proposed extensions to the Ickenham and Ruislip Parking Management Schemes will help restore the balance of parking in favour of residents and their visitors by preventing all day non-residential parking.

Items 6. & 7. - The proposed removal of the parts of these residents parking places will prevent obstruction for recently constructed or planned vehicle crossings.



- KEY**
- EXISTING YELLOW LINE
 - BURN OFF ROAD MARKING
 - PROPOSED SINGLE YELLOW LINE
MON TO FRI 9AM TO 5PM
 - PROPOSED DOUBLE YELLOW LINE
MON TO FRI 9AM TO 5PM
 - PERMIT HOLDER ONLY BAY
MON TO FRI 9AM TO 5PM
 - CROSSOVER
 - SIGNPOST
 - NEW SIGNPOST
 - NEW SIGN
 - LAMP COLUMN
 - PERMIT HOLDER ONLY SIGN
 - ZONE ENTRY SIGN
 - ZONE EXIT SIGN

This map is based upon Ordnance Survey material with the permission of Ordnance Survey on behalf of the Controller of Her Majesty's Stationary Office. Crown copyright. Unauthorised reproduction infringes Crown copyright and may lead to prosecution or civil proceedings.

London Borough of Hillingdon 100019283 ©2016



TRANSPORT & PROJECTS
RESIDENTS SERVICES DIRECTORATE
Civic Centre, 4th Floor, Hill Street, Uxbridge, UB8 3UW
Tel: 01895 277000/01895 288976

Project
Proposed extension to the
Ickenham Parking Management
Scheme Zone IC2

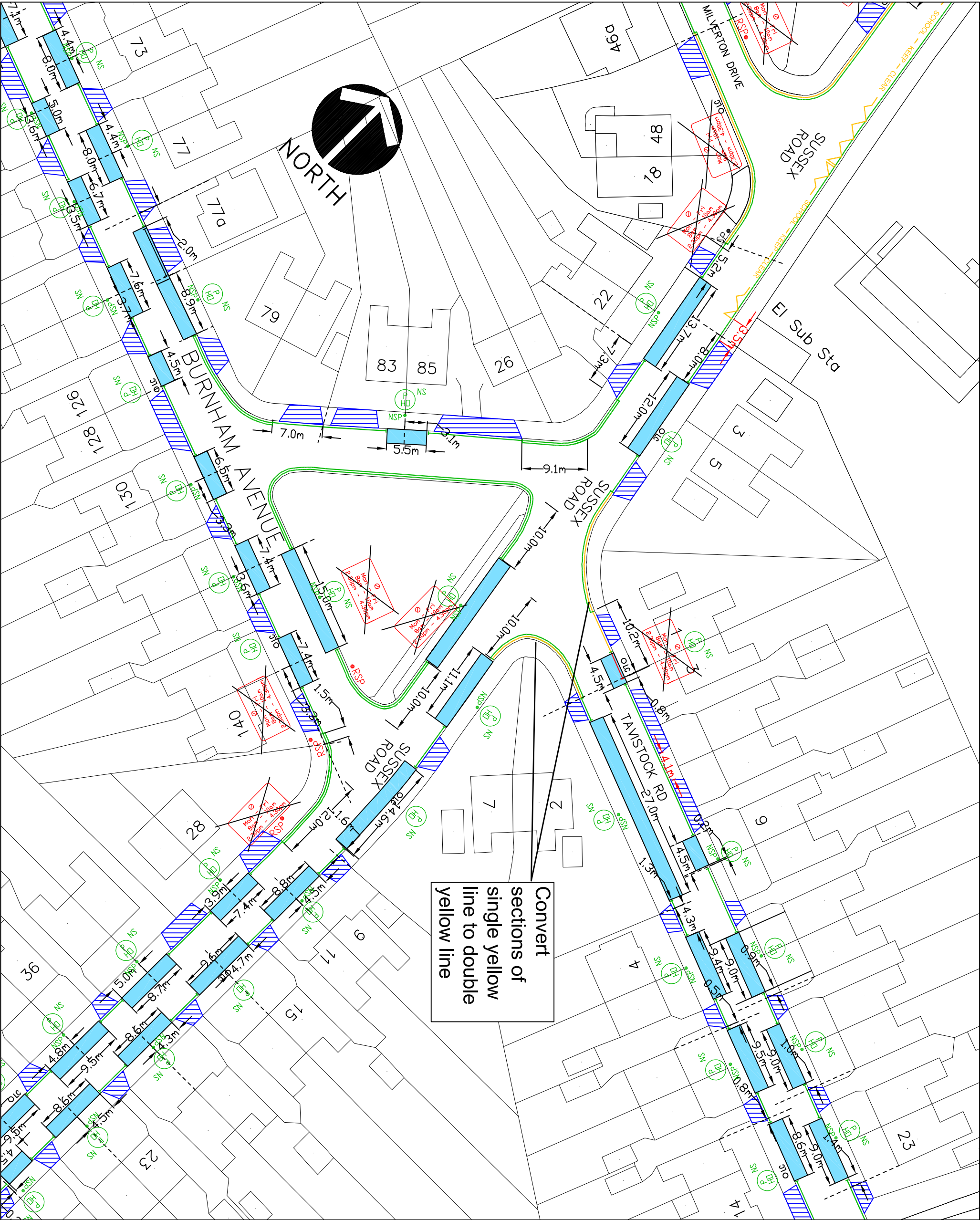
Description
Sussex Road
Sheet 1 of 3

Scale
1:500(A3)

Designed
KU

Drawn
KU

Date
09/05/16



- KEY**
- EXISTING YELLOW LINE
 - BURN OFF ROAD MARKING
 - PROPOSED SINGLE YELLOW LINE
MON TO FRI 9AM TO 5PM
 - PROPOSED DOUBLE YELLOW LINE
 - PERMIT HOLDER ONLY BAY
MON TO FRI 9AM TO 5PM
 - CROSSOVER
 - SIGNPOST
 - NEW SIGNPOST
 - NEW SIGN
 - LAMP COLUMN
 - PERMIT HOLDER ONLY SIGN
 - ZONE ENTRY SIGN
 - ZONE EXIT SIGN

This map is based upon Ordnance Survey material with the permission of Ordnance Survey on behalf of the Controller of Her Majesty's Stationary Office © Crown copyright. Unauthorised reproduction infringes Crown copyright and may lead to prosecution or civil proceedings.
London Borough of Hillingdon 100019283 ©2016

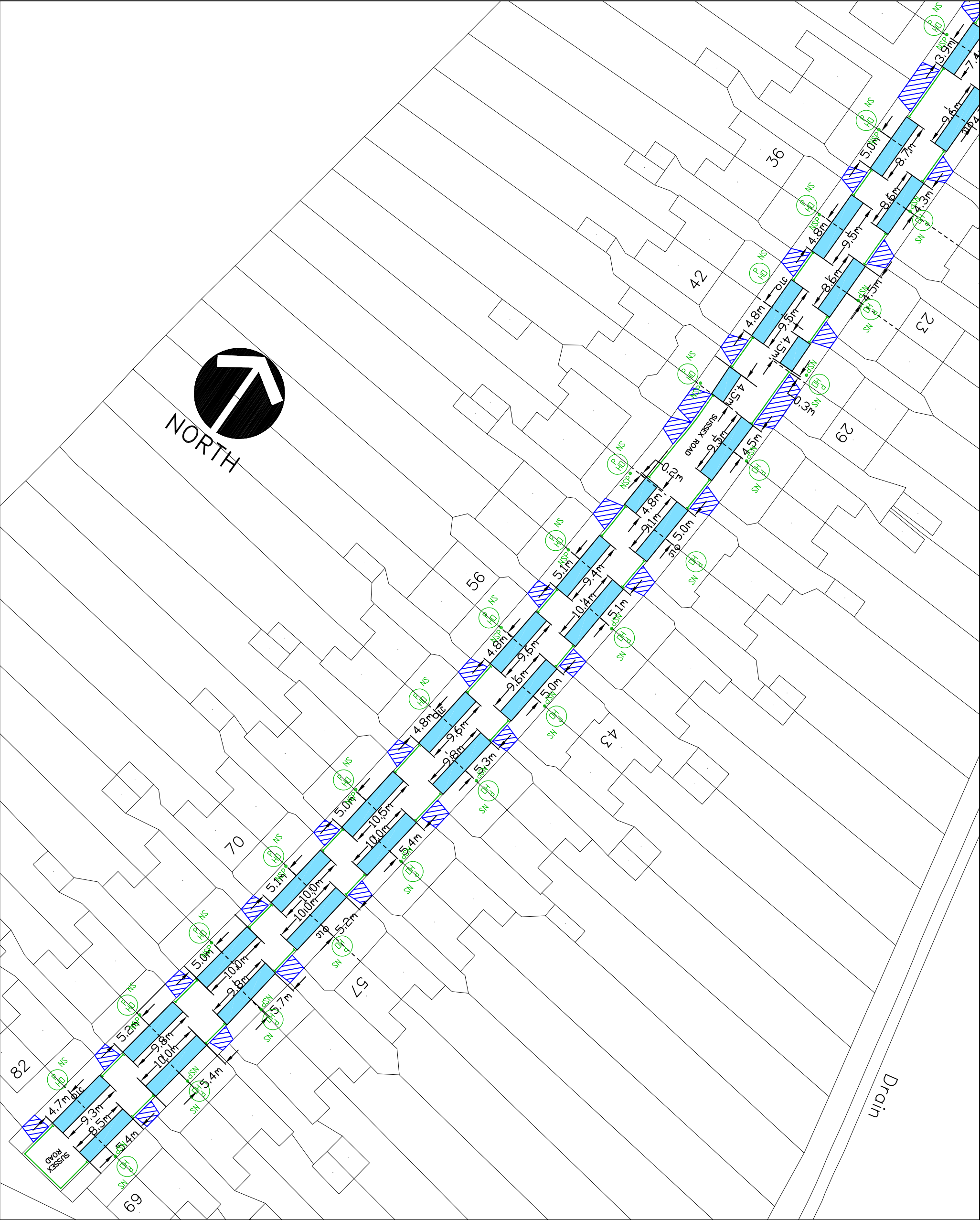


TRANSPORT & PROJECTS
RESIDENTS SERVICES DIRECTORATE
Civic Centre, 4th Floor, Hill Street, Uxbridge, UB8 3UW
Tel: 01895 277000/01895 288976

Project
Proposed extension to the
Ickenham Parking Management
Scheme Zone IC2

Description
Sussex Road
Sheet 2 of 3

Scale
1:500(A3)
Designed
KU
Drawn
KU
Date
09/05/16



- KEY**
- EXISTING YELLOW LINE
 - BURN OFF ROAD MARKING
 - SIT PROPOSED SINGLE YELLOW LINE MON TO FRI 9AM TO 5PM
 - DIT PROPOSED DOUBLE YELLOW LINE
 - PERMIT HOLDER ONLY BAY MON TO FRI 9AM TO 5PM
 - CROSSOVER
 - SP SIGNPOST
 - NSP NEW SIGNPOST
 - NS NEW SIGN
 - O LC LAMP COLUMN
 - PH PERMIT HOLDER ONLY SIGN
 - ZEN ZONE ENTRY SIGN
 - ZEX ZONE EXIT SIGN

This map is based upon Ordnance Survey material with the permission of Ordnance Survey on behalf of the Controller of Her Majesty's Stationary Office © Crown copyright. Unauthorised reproduction infringes Crown copyright and may lead to prosecution or civil proceedings.

London Borough of Hillingdon 100019283 ©2016



TRANSPORT & PROJECTS
RESIDENTS SERVICES DIRECTORATE
CWC CENTRE 4M/105, HIGH STREET, URBOROUGH, UBB 10W
Tel No. 01895 277009/01895 288976

Project
Proposed extension to the
Ickenham Parking Management
Scheme Zone IC2


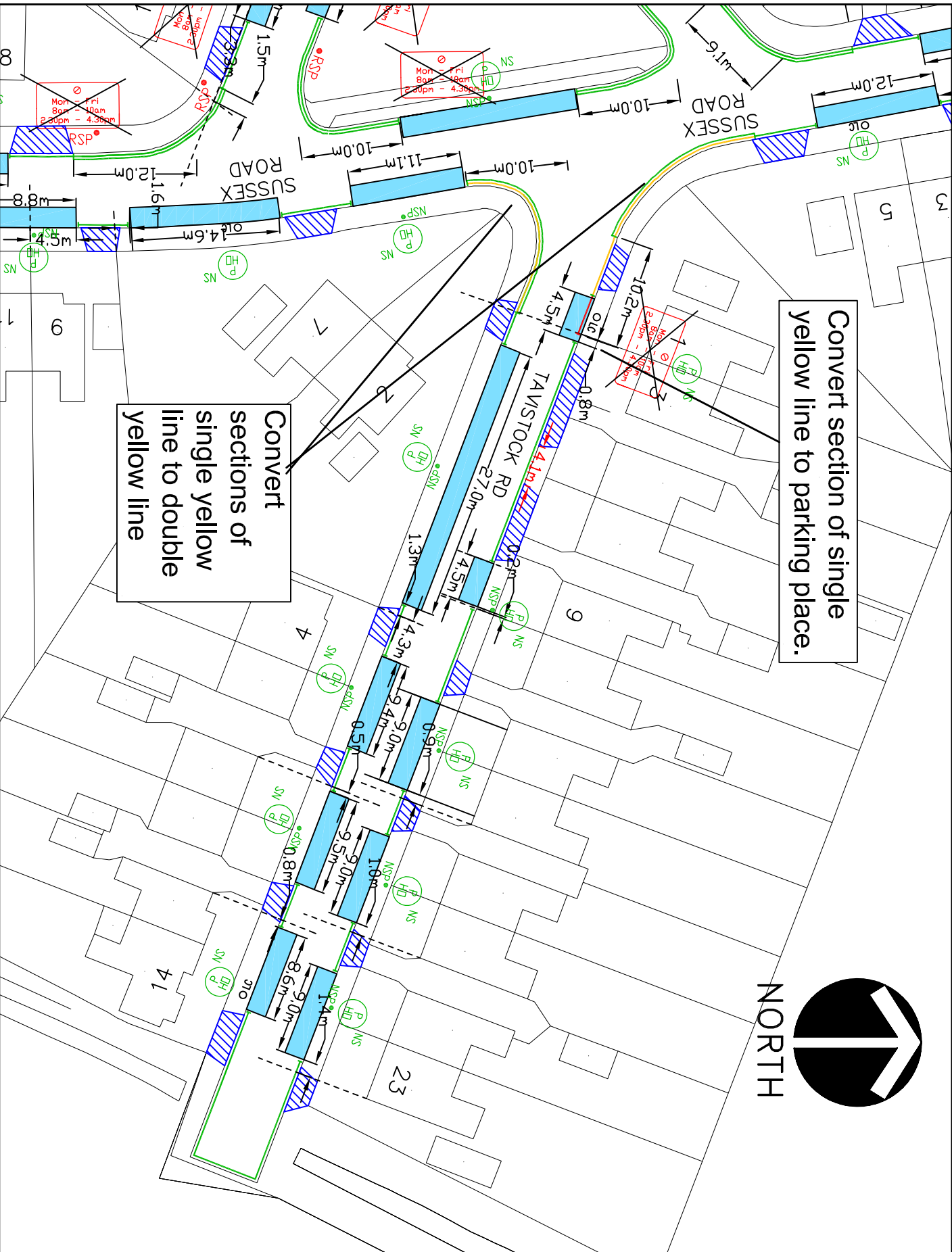
Description
Sussex Road
Sheet 3 of 3

Scale
1:500(A3)

Designed
KU

Drawn
KU

Date
09/05/16



- KEY**
- EXISTING YELLOW LINE
 - BURN OFF ROAD MARKING
 - PROPOSED SINGLE YELLOW LINE
 - PROPOSED DOUBLE YELLOW LINE
 - PERMIT HOLDER ONLY BAY
 - CROSSOVER
 - SP SIGNPOST
 - NSP NEW SIGNPOST
 - OLC LAMP COLUMN
 - PH PERMIT HOLDER SIGN
 - ZEN ZONE ENTRY SIGN
 - ZEX ZONE EXIT SIGN

This plan is based upon Ordnance Survey data and is intended for use in connection with the proposed scheme. It is not to be used for any other purpose without the written consent of the Council. The Council is not responsible for any errors or omissions in this plan.



HILLINGDON
LONDON


TRANSPORT & PROJECTS
RESIDENTS SERVICES DIRECTORATE
Civic Centre 44/46, Main Street, Uxbridge, UB8 3PH
Tel: 01895 271000/01895 250070

Project: Proposed extension to the Ickenham Parking Management Scheme
Zone IC2

Tavistock Road

Scale: 1:500 (a4) Date: KU 09/05/16

Double yellow lines to continue along both sides of Austin's Lane from this point up to the existing restriction near the junction with High Road, Ickenham



- KEY**
- EXISTING YELLOW LINE
 - BURN OFF ROAD MARKING
 - PROPOSED SINGLE YELLOW LINE
MON TO FRI 9AM TO 5PM
 - PROPOSED DOUBLE YELLOW LINE
 - PERMIT HOLDER ONLY BAY
MON TO FRI 9AM TO 5PM
 - CROSSOVER
 - SIGNPOST
 - NEW SIGNPOST
 - NEW SIGN
 - LAMP COLUMN
 - PERMIT HOLDER ONLY SIGN
 - ZONE ENTRY SIGN
 - ZONE EXIT SIGN

This map is based upon Ordnance Survey material with the permission of Ordnance Survey on behalf of the Controller of Her Majesty's Stationary Office © Crown copyright. Unauthorised reproduction infringes Crown copyright and may lead to prosecution or civil proceedings.
London Borough of Hillingdon 100019283 ©2016

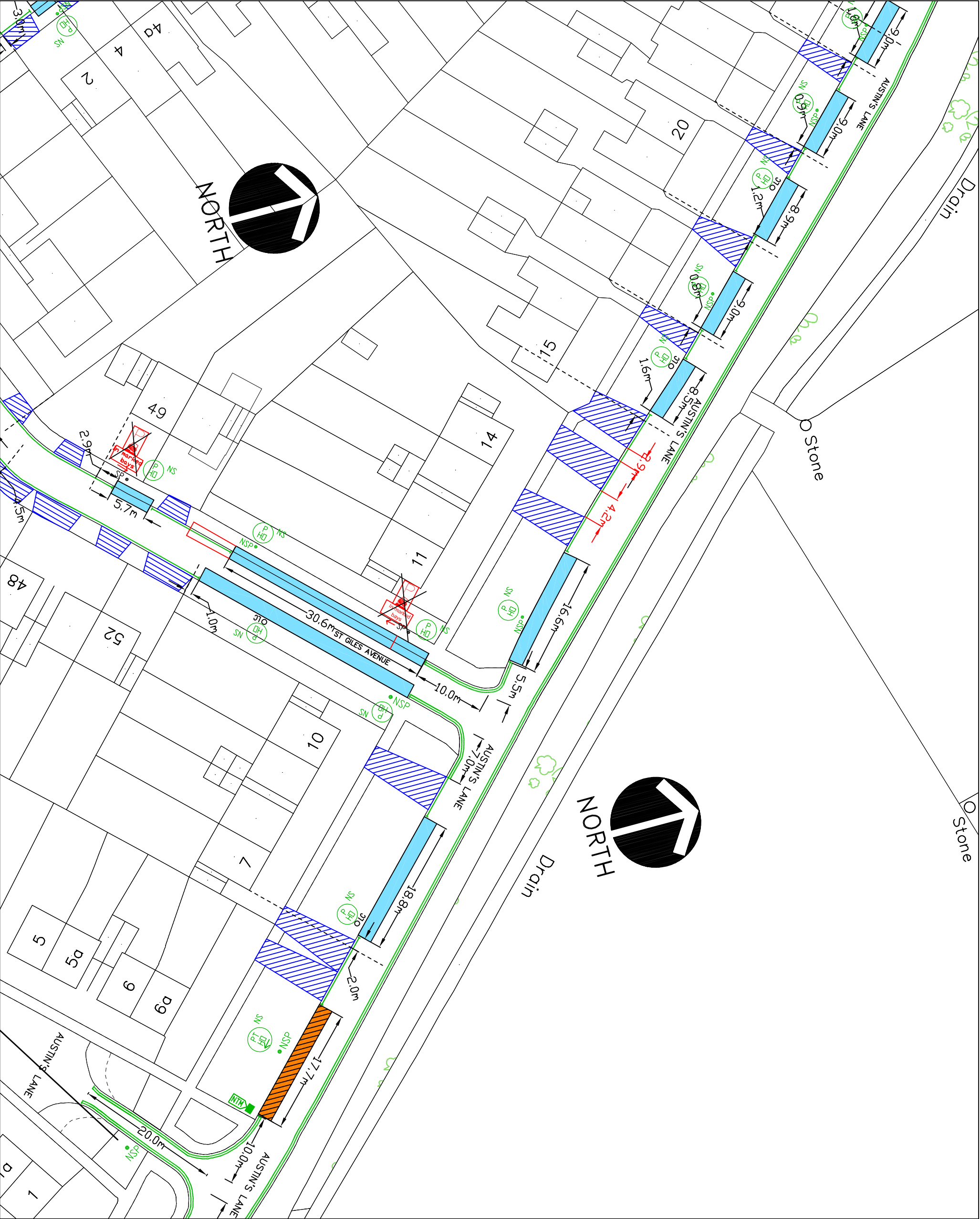


TRANSPORT & PROJECTS
RESIDENTS SERVICES DIRECTORATE
Civic Centre 4th/5th, High Street, Uxbridge, UB8 3UW
Tel: 01895 277000/01895 288976

Project
Proposed extension to the Ickenham Parking Management Scheme Zone IC2

Description
Austin's Lane
Sheet 1 of 3

Scale
1:500(A3)
Designed
KU
Drawn
KU
Date
09/05/16



- KEY**
- EXISTING YELLOW LINE
 - BURN OFF ROAD MARKING
 - PROPOSED SINGLE YELLOW LINE
 - PROPOSED DOUBLE YELLOW LINE
 - PERMIT HOLDER ONLY BAY
 - PAY AND DISPLAY OR PERMIT HOLDERS
 - CROSSOVER
 - SIGNPOST
 - NEW SIGNPOST
 - NEW SIGN
 - LAMP COLUMN
 - PERMIT HOLDER ONLY SIGN
 - ZONE ENTRY SIGN
 - ZONE EXIT SIGN
 - NEW TICKET MACHINE

This map is based upon Ordnance Survey material with the permission of Ordnance Survey on behalf of the Controller of Her Majesty's Stationary Office. Crown copyright. Unauthorised reproduction infringes Crown copyright and may lead to prosecution or civil proceedings.

London Borough of Hillingdon 100019283 ©2016

HILLINGDON
LONDON

TRANSPORT & PROJECTS
RESIDENTS SERVICES DIRECTORATE
Civic Centre, 4th Floor, Hill Street, Uxbridge, Ux8 1UW
Tel: 01895 277000/01895 288070

Project
Proposed extension to the
Ickenham Parking Management
Scheme Zone IC2

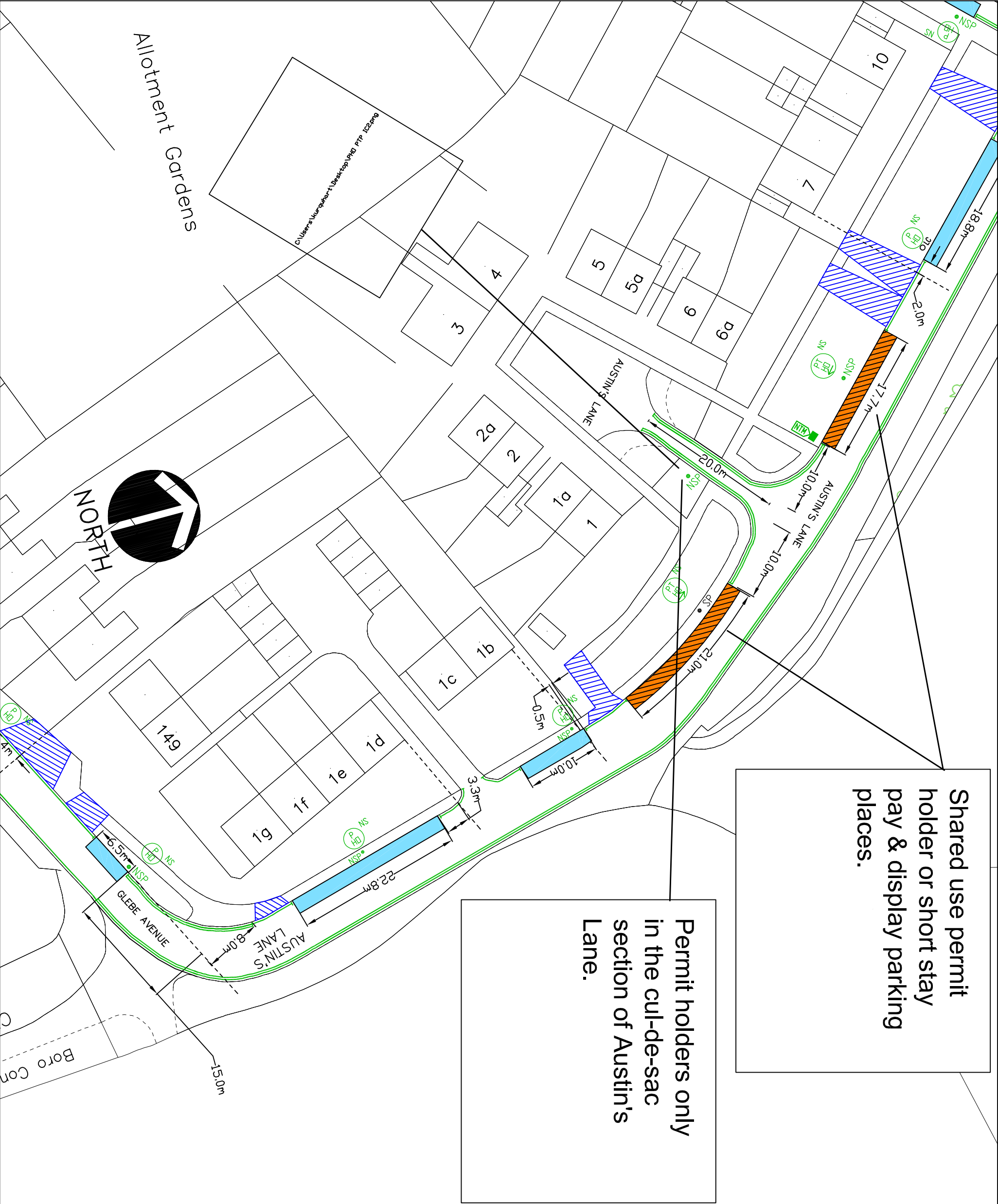
Description
Austin's Lane
Sheet 2 of 3

Scale
1:500(A3)

Designed
KU

Drawn
KU

Date
09/05/16



Shared use permit holder or short stay pay & display parking places.

Permit holders only in the cul-de-sac section of Austin's Lane.

- KEY**
- EXISTING YELLOW LINE
 - BURN OFF ROAD MARKING
 - PROPOSED SINGLE YELLOW LINE MON TO FRI 9AM TO 5PM
 - PROPOSED DOUBLE YELLOW LINE
 - PERMIT HOLDER ONLY BAY MON TO FRI 9AM TO 5PM
 - PAY AND DISPLAY OR PERMIT HOLDERS MON TO FRI 9AM TO 5PM
 - CROSSOVER
 - SIGNPOST
 - NEW SIGNPOST
 - NEW SIGN
 - NEW TICKET MACHINE
 - LAMP COLUMN
 - PERMIT HOLDER ONLY SIGN
 - ZONE ENTRY SIGN
 - ZONE EXIT SIGN

This map is based upon Ordnance Survey material with the permission of Ordnance Survey on behalf of the Controller of Her Majesty's Stationary Office. Crown copyright. Unauthorised reproduction infringes Crown copyright and may lead to prosecution or civil proceedings.

London Borough of Hillingdon 100019283 ©2016

HILLINGDON
LONDON

TRANSPORT & PROJECTS
RESIDENTS SERVICES DIRECTORATE
CWC CENTRE, 44/45A, HIGH STREET, UXTON, UDB 10W
Tel: 01895 277069/01895 288976

Project
Proposed extension to the Ickenham Parking Management Scheme Zone IC2

Description
Austin's Lane
Sheet 3 of 3

Scale
1:500(A3)

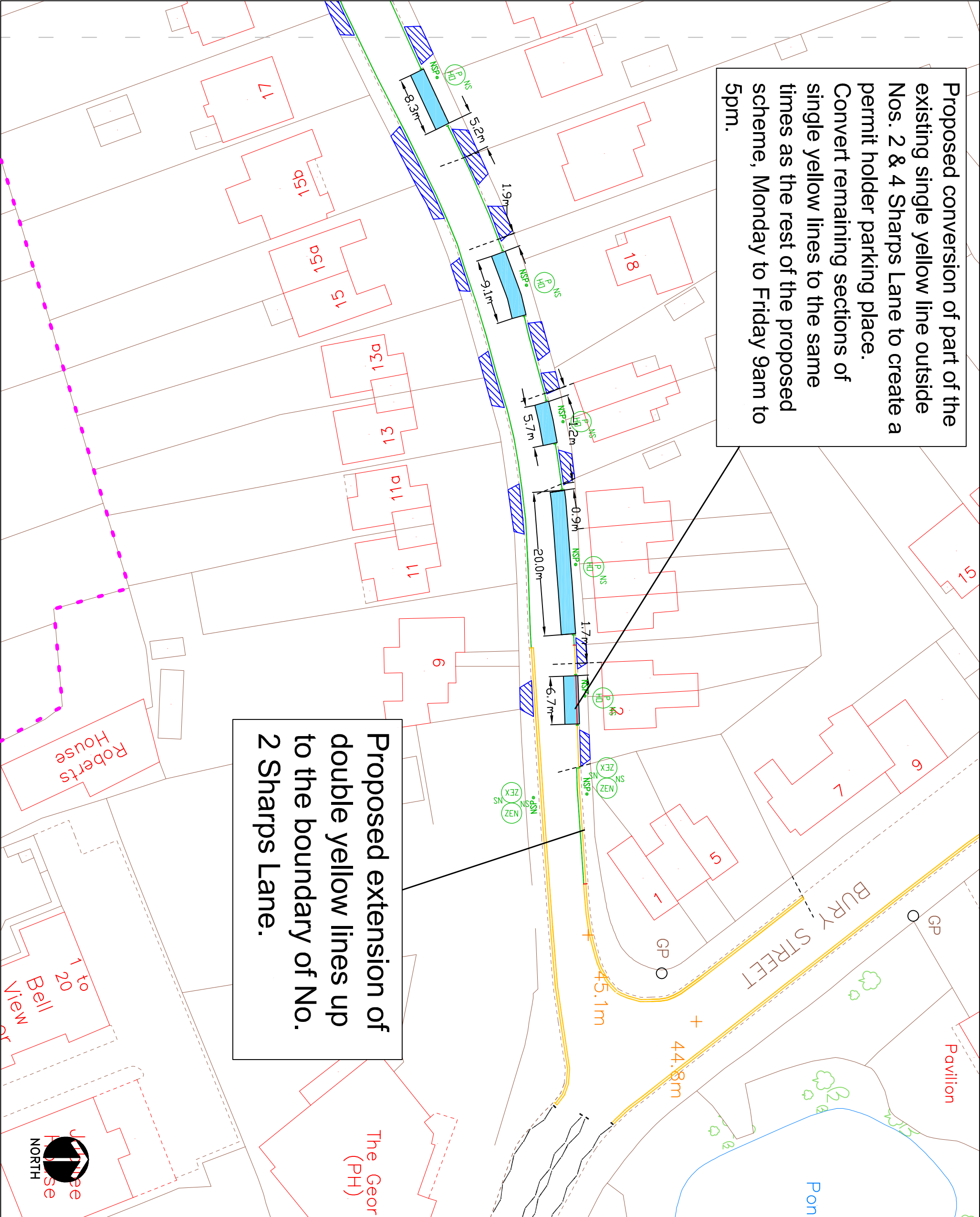
Designed
KU

Drawn
KU

Date
09/05/16

Proposed conversion of part of the existing single yellow line outside Nos. 2 & 4 Sharps Lane to create a permit holder parking place. Convert remaining sections of single yellow lines to the same times as the rest of the proposed scheme, Monday to Friday 9am to 5pm.

Proposed extension of double yellow lines up to the boundary of No. 2 Sharps Lane.



- KEY**
- EXISTING YELLOW LINE
 - BURN OFF ROAD MARKING
 - SIT PROPOSED SINGLE YELLOW LINE MONDAY TO FRIDAY 9AM TO 5PM
 - DMT PROPOSED DOUBLE YELLOW LINE MONDAY TO FRIDAY 9AM TO 5PM
 - PERMIT HOLDER ONLY BAY MONDAY TO FRIDAY 9AM TO 5PM
 - PERMIT HOLDER ONLY SIGN
 - ZONE ENTRY SIGN
 - ZONE EXIT SIGN
 - CROSSOVER SIGNPOST
 - NEW SIGNPOST
 - LAMP COLUMN
 - EXTENT OF EXISTING SCHEME

This map is based upon Ordnance Survey material with the permission of Ordnance Survey on behalf of the Controller of Her Majesty's Stationary Office © Crown copyright. Unauthorised reproduction infringes Crown copyright and may lead to prosecution or civil proceedings.
London Borough of Hillingdon 100019283 ©2016

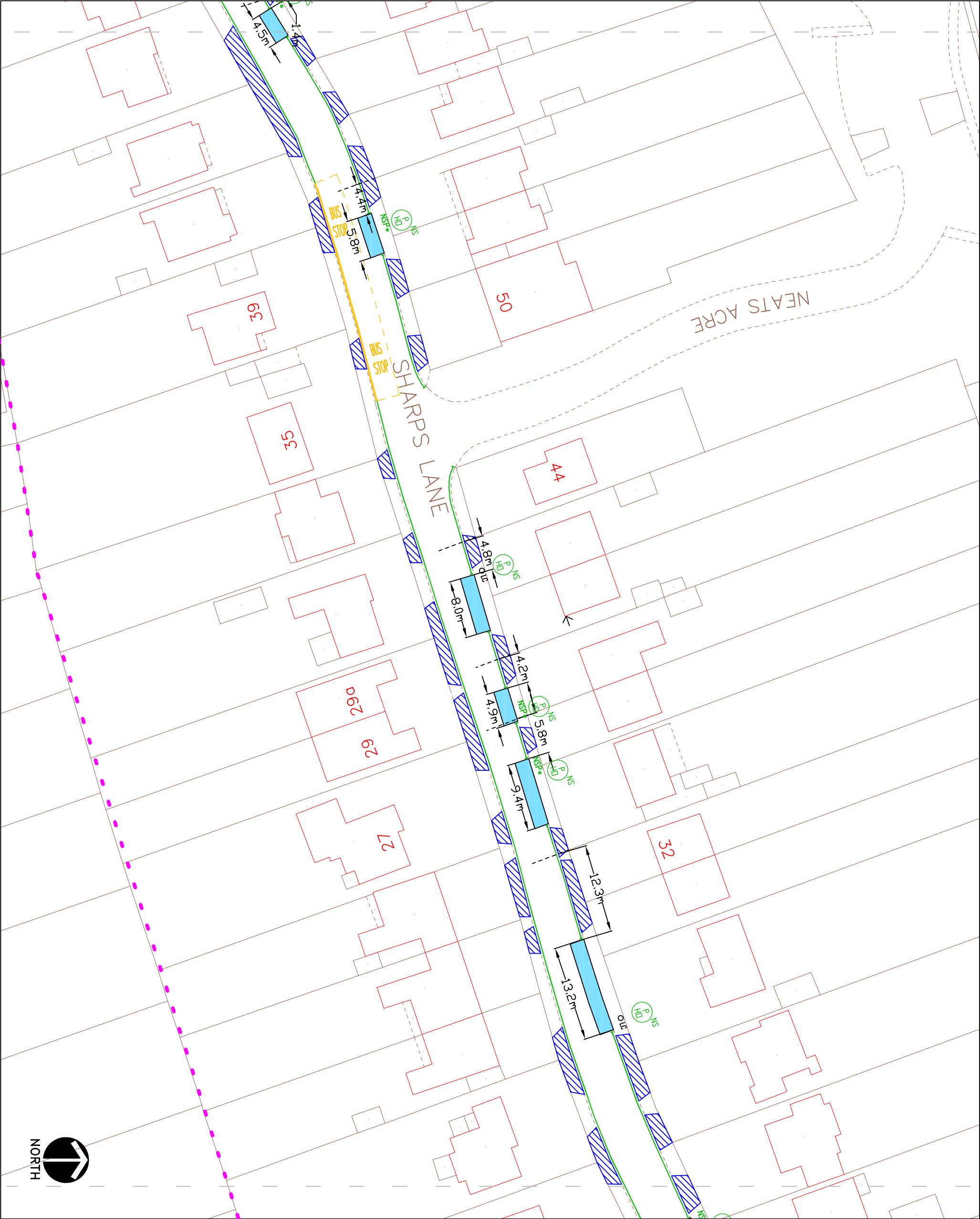


TRANSPORT & PROJECTS
RESIDENTS SERVICES DIRECTORATE
CWC CENTRE 44/45A, HIGH STREET, URBOROUGH, WBS 10W
Tel: 01895 277069/01895 288976

Project
Sharps Lane
Ruislip

Description
Proposed extension
to the Ruislip Parking
Management
Scheme Sheet 1 of 3

Scale
NTS
Designed
NTS
Drawn
NTS
Date
1/6/16



- KEY**
- EXISTING YELLOW LINE
 - BURN OFF ROAD MARKING
 - PROPOSED SINGLE YELLOW LINE MONDAY TO FRIDAY 9AM TO 5PM
 - PROPOSED DOUBLE YELLOW LINE MONDAY TO FRIDAY 9AM TO 5PM
 - PERMIT HOLDER ONLY BAY
 - PERMIT HOLDER ONLY SIGN
 - PERMIT HOLDER ONLY SIGN
 - ZONE ENTRY SIGN
 - ZONE EXIT SIGN
 - CROSSOVER
 - SIGNPOST
 - NEW SIGNPOST
 - LAMP COLUMN

EXTENT OF EXISTING SCHEME

This map is based upon Ordnance Survey material with the permission of Ordnance Survey on behalf of the Controller of Her Majesty's Stationary Office © Crown copyright. Unauthorised reproduction infringes Crown copyright and may lead to prosecution or civil proceedings.

London Borough of Hillingdon 100019283 ©2016



TRANSPORT & PROJECTS
RESIDENTS SERVICES DIRECTORATE
CWC CENTRE, 44/45A, HIGH STREET, URBOROUGH, URB 10W
Tel No. 01895 277069/01895 288976

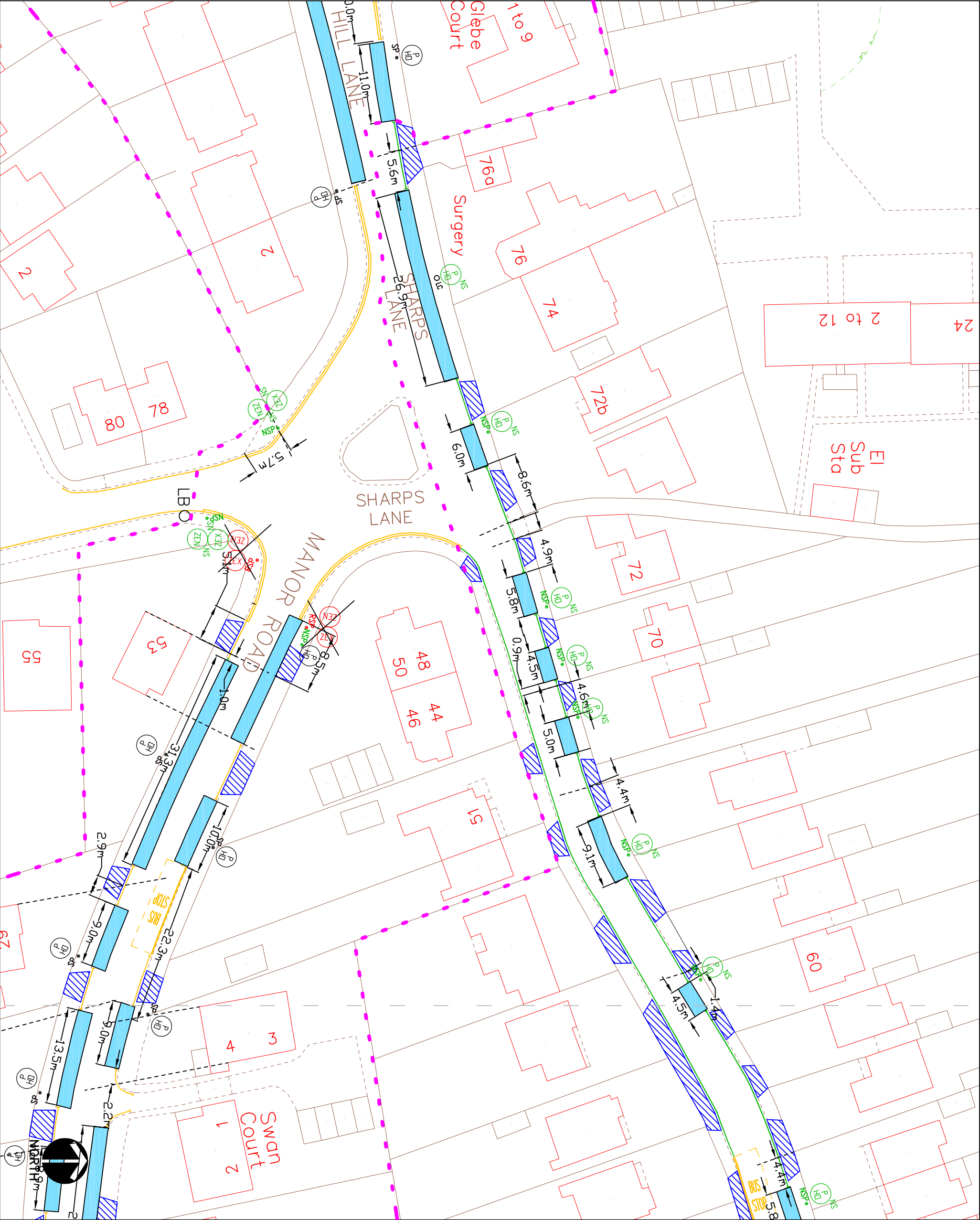
Project

Sharps Lane Ruislip

Description

Proposed extension to the Ruislip Parking Management Scheme Sheet 2 of 3

Scale	Designed	Drawn	Date
NTS	KU	KU	1/6/16



- KEY**
- EXISTING YELLOW LINE
 - BURN OFF ROAD MARKING
 - PROPOSED SINGLE YELLOW LINE MONDAY TO FRIDAY 9AM TO 5PM
 - PROPOSED DOUBLE YELLOW LINE MONDAY TO FRIDAY 9AM TO 5PM
 - PERMIT HOLDER ONLY BAY
 - PERMIT HOLDER ONLY SIGN
 - PERMIT HOLDER ONLY SIGN
 - ZONE ENTRY SIGN
 - ZONE EXIT SIGN
 - CROSSOVER
 - SIGNPOST
 - NEW SIGNPOST
 - LAMP COLUMN
 - EXTENT OF EXISTING SCHEME

This map is based upon Ordnance Survey material with the permission of Ordnance Survey on behalf of the Controller of Her Majesty's Stationary Office © Crown copyright. Unauthorised reproduction infringes Crown copyright and may lead to prosecution or civil proceedings.

London Borough of Hillingdon 100019283 ©2016



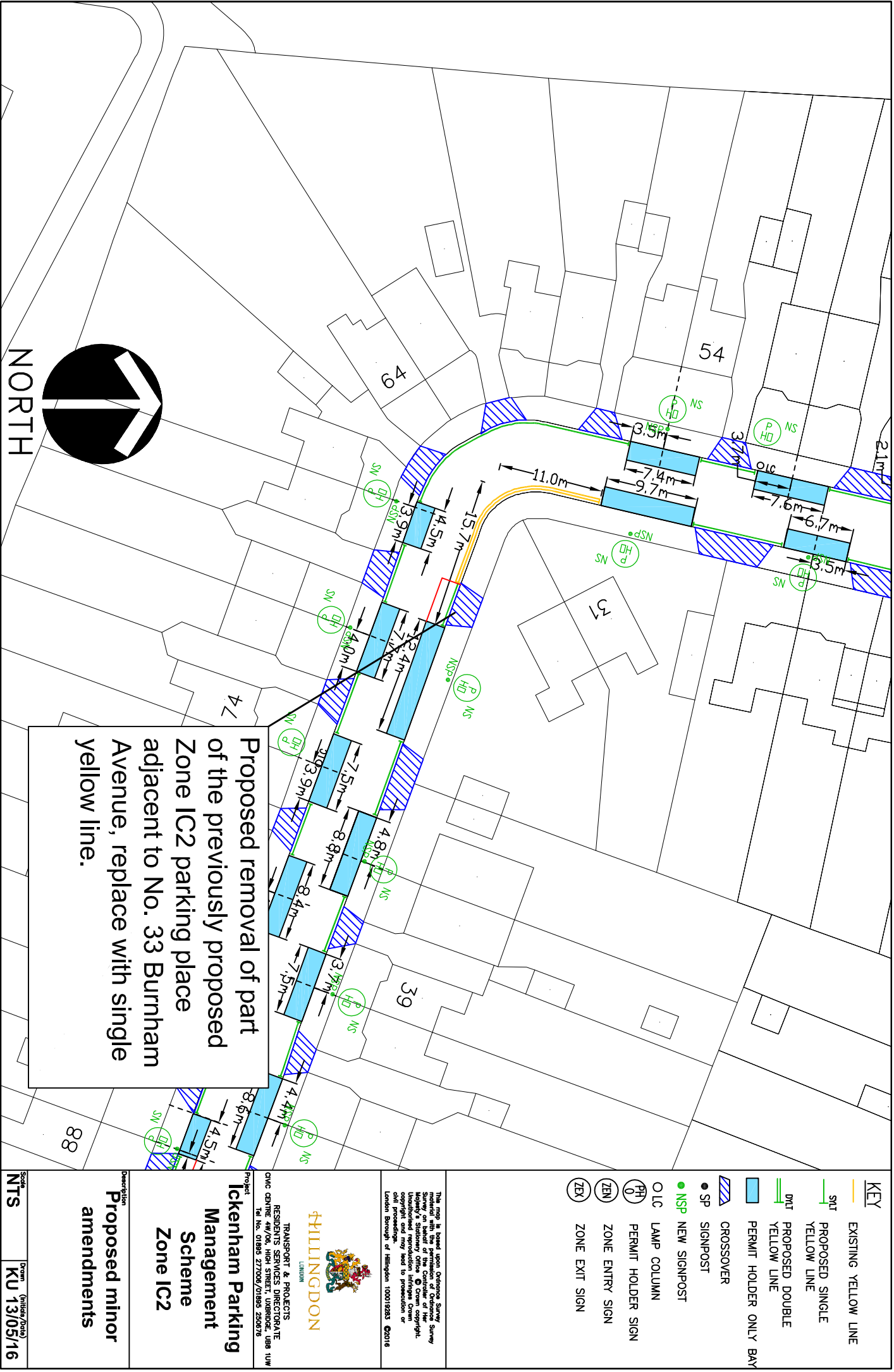
TRANSPORT & PROJECTS
RESIDENTS SERVICES DIRECTORATE
CWC CENTRE 44/45, HIGH STREET, URBURG, URB 10W
Tel: 01895 277000/01895 280070

**Sharps Lane
Ruislip**

**Proposed extension
to the Ruislip Parking
Management
Scheme Sheet 3 of 3**

Scale	NTS	Designed	Drawn	Date
	NTS	KU	KU	1/6/16

Appendix B



This map is based upon Ordnance Survey material with the permission of Ordnance Survey. It is not to be used for navigation. It is not to be used for any purpose other than that for which it was prepared. It is not to be used for any purpose other than that for which it was prepared. It is not to be used for any purpose other than that for which it was prepared.



TRANSPORT & PROJECTS
RESIDENTS SERVICES DIRECTORATE
Civic Centre 4th/5th, High Street, Uxbridge, UB8 3PH
Tel No. 01895 277006/01895 250676

Ickenham Parking Management Scheme Zone IC2


Proposed minor amendments

Scale: 1:1000
Date: 13/05/16

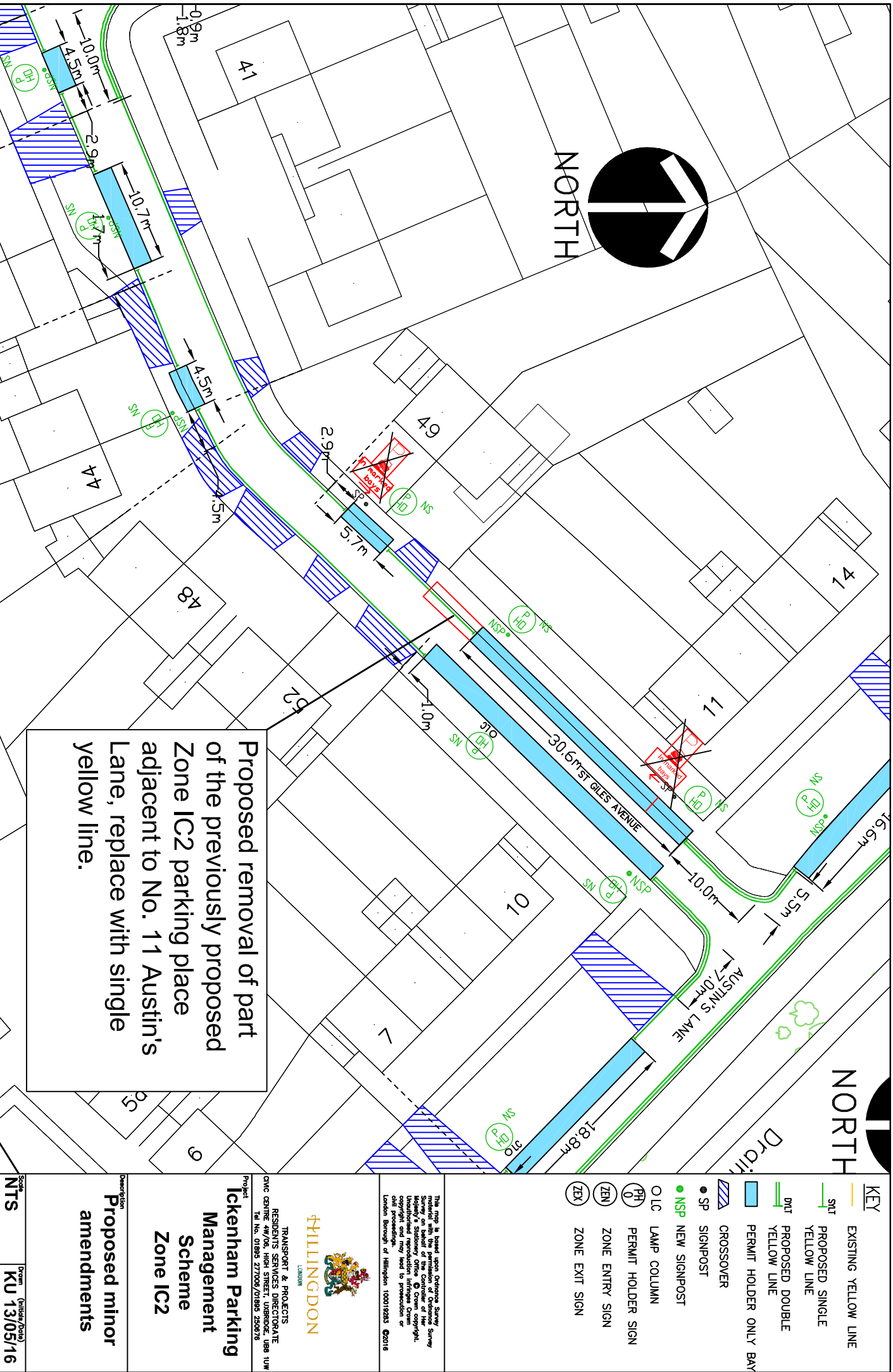
Appendix C



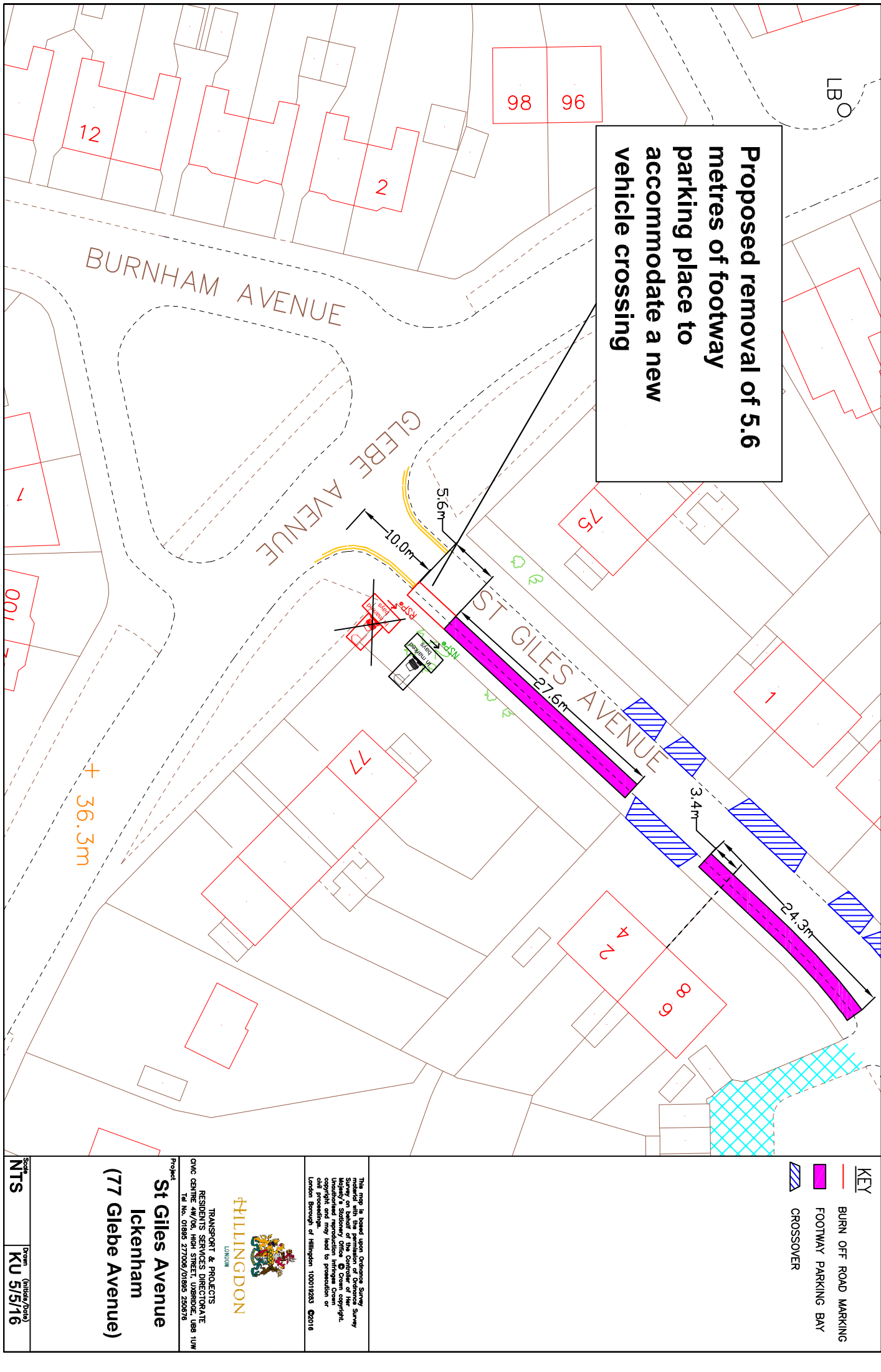


Scale	NTS	Drawn (initials/Date)	KU 13/05/16	<p>This map is based upon Ordnance Survey material with the permission of Ordnance Survey on behalf of the Controller of Her Majesty's Stationery Office. All rights, copyright and any lead to publication or other proceedings.</p> <p>London Borough of Hillingdon 100019283 ©2016</p>	<p>KEY</p> <p>EXISTING YELLOW LINE</p> <p>SIT PROPOSED SINGLE YELLOW LINE</p> <p>DIT PROPOSED DOUBLE YELLOW LINE</p> <p>PERMIT HOLDER ONLY BAY</p> <p>CROSSOVER</p> <p>SP SIGNPOST</p> <p>NSP NEW SIGNPOST</p> <p>OLC LAMP COLUMN</p> <p>PH PERMIT HOLDER SIGN</p> <p>ZEN ZONE ENTRY SIGN</p> <p>ZEX ZONE EXIT SIGN</p>
					<p>TRANSPORT & PROJECTS RESIDENTS SERVICES DIRECTORATE Civic Centre 4th/5th, High Street, Uxbridge, UB8 3UW Tel No. 01895 27006/01895 25075</p> <p>HILLINGDON LONDON</p> <p></p> <p>Ickenham Parking Management Scheme Zone IC2</p> <p>Proposed minor amendments</p>

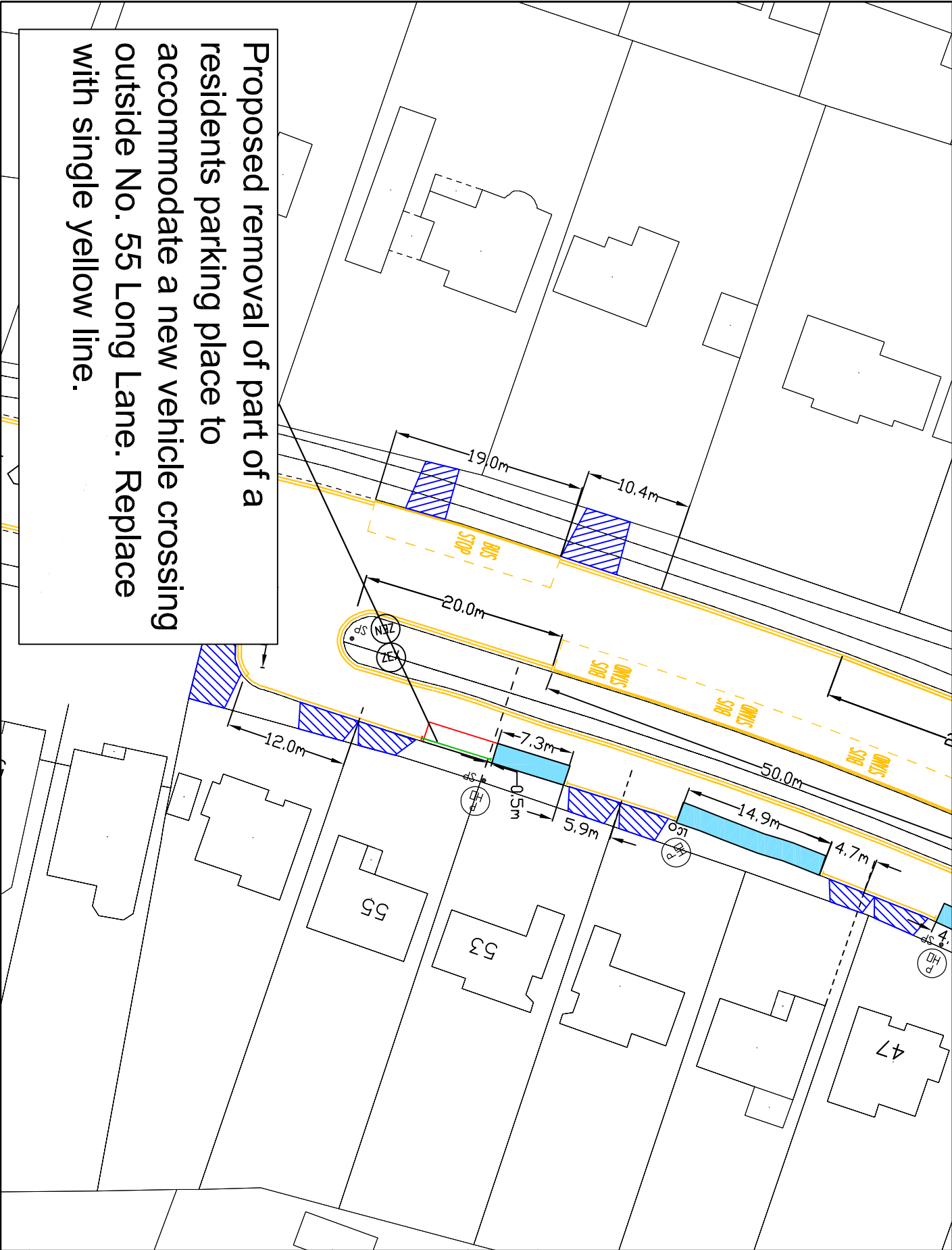
Appendix E



Appendix A



Appendix B

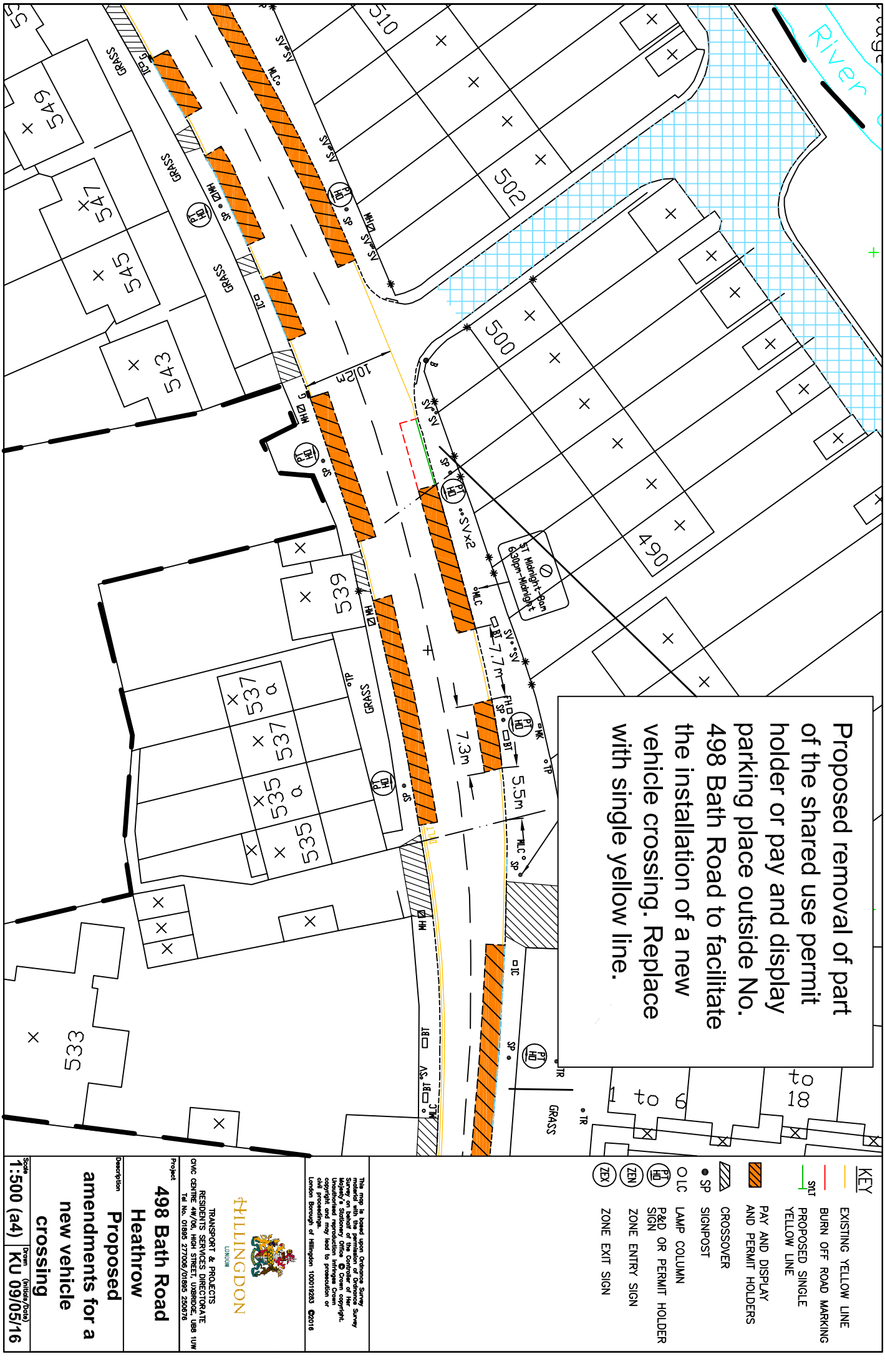


Proposed removal of part of a residents parking place to accommodate a new vehicle crossing outside No. 55 Long Lane. Replace with single yellow line.

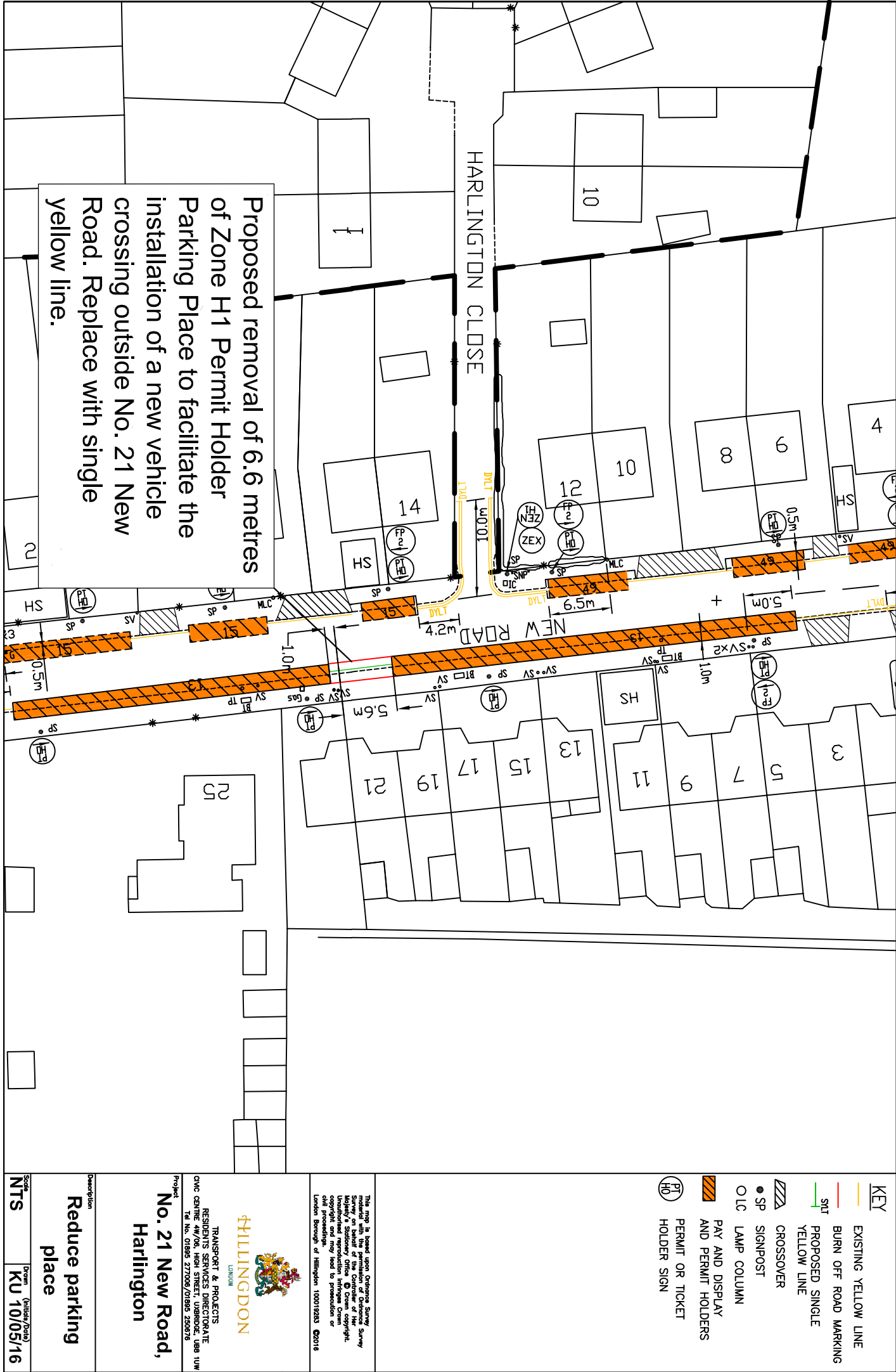
KEY	
	EXISTING YELLOW LINE
	BURN OFF ROAD MARKING
	PROPOSED SINGLE YELLOW LINE
	PERMIT HOLDER ONLY BAY
	CROSSOVER
	SP SIGNPOST
	NEW SIGNPOST
	LAMP COLUMN
	PERMIT HOLDER SIGN

This map is based upon Ordnance Survey material with the permission of Ordnance Survey on behalf of the Controller of the Map. No part of this publication may be reproduced in any form or by any means without the prior written permission of Ordnance Survey. Unauthorised reproduction infringes Crown copyright and may lead to prosecution or civil proceedings. London Borough of Hillingdon 100019283 ©2016	
TRANSPORT & PROJECTS RESIDENTIAL SERVICES Civic Centre 44/46 High Street, Uxbridge, UB8 3JH Tel No. 01895 277006/01895 256876	
Project No. 55 Long Lane Ickenham	
Description Proposed removal of part of a residents parking place to accommodate a new vehicle crossing.	
Scale 1:500 (a4)	Form KU 05/05/16

Appendix C



Appendix D



This map is based upon Ordnance Survey material with the permission of Ordnance Survey on behalf of the Controller of the Map. It is a secondary source of information. It is not a substitute for a visit to the site. The map is for information only and may lead to prosecution or civil proceedings. London Borough of Harlington 100019203 ©2016



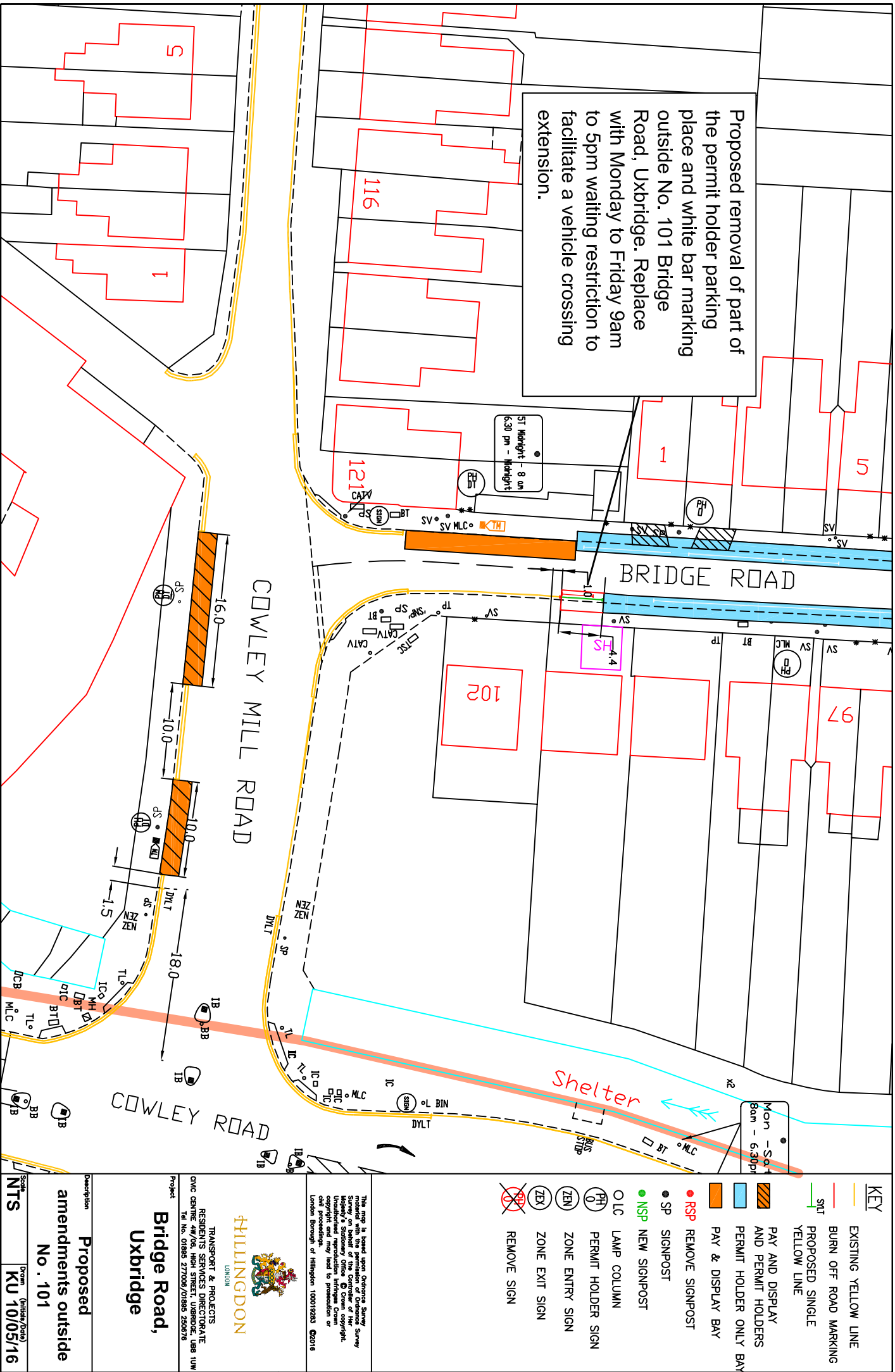
HARLINGTON
LONDON

TRANSPORT & PROJECTS
RESIDENTS SERVICES DIRECTORATE
Civic Centre 44/46, Main Street, Uxbridge, UB8 3JW
Tel No. 01895 271000/01895 256076

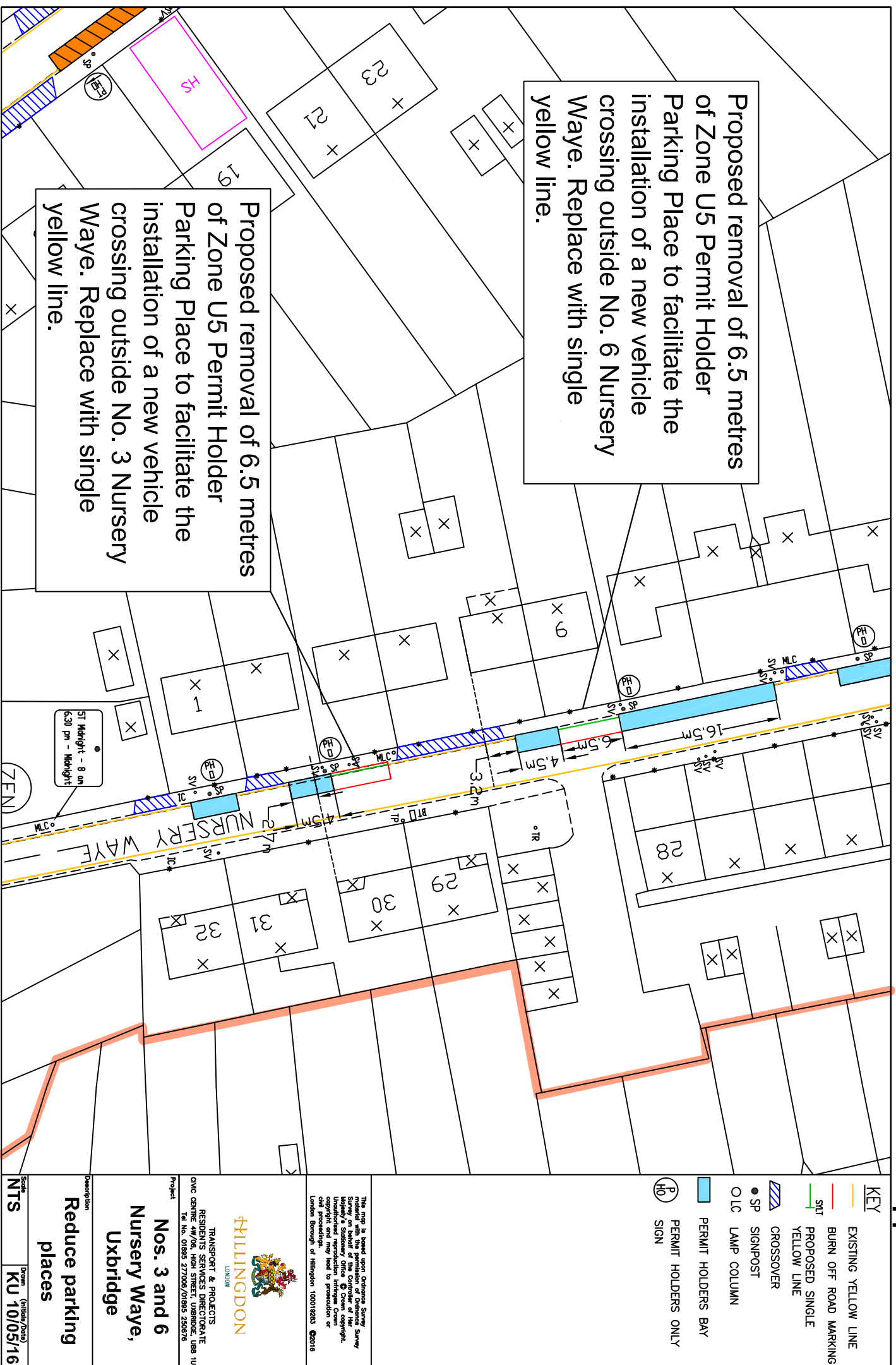
Project
No. 21 New Road,
Harlington

Description
Reduce parking
place

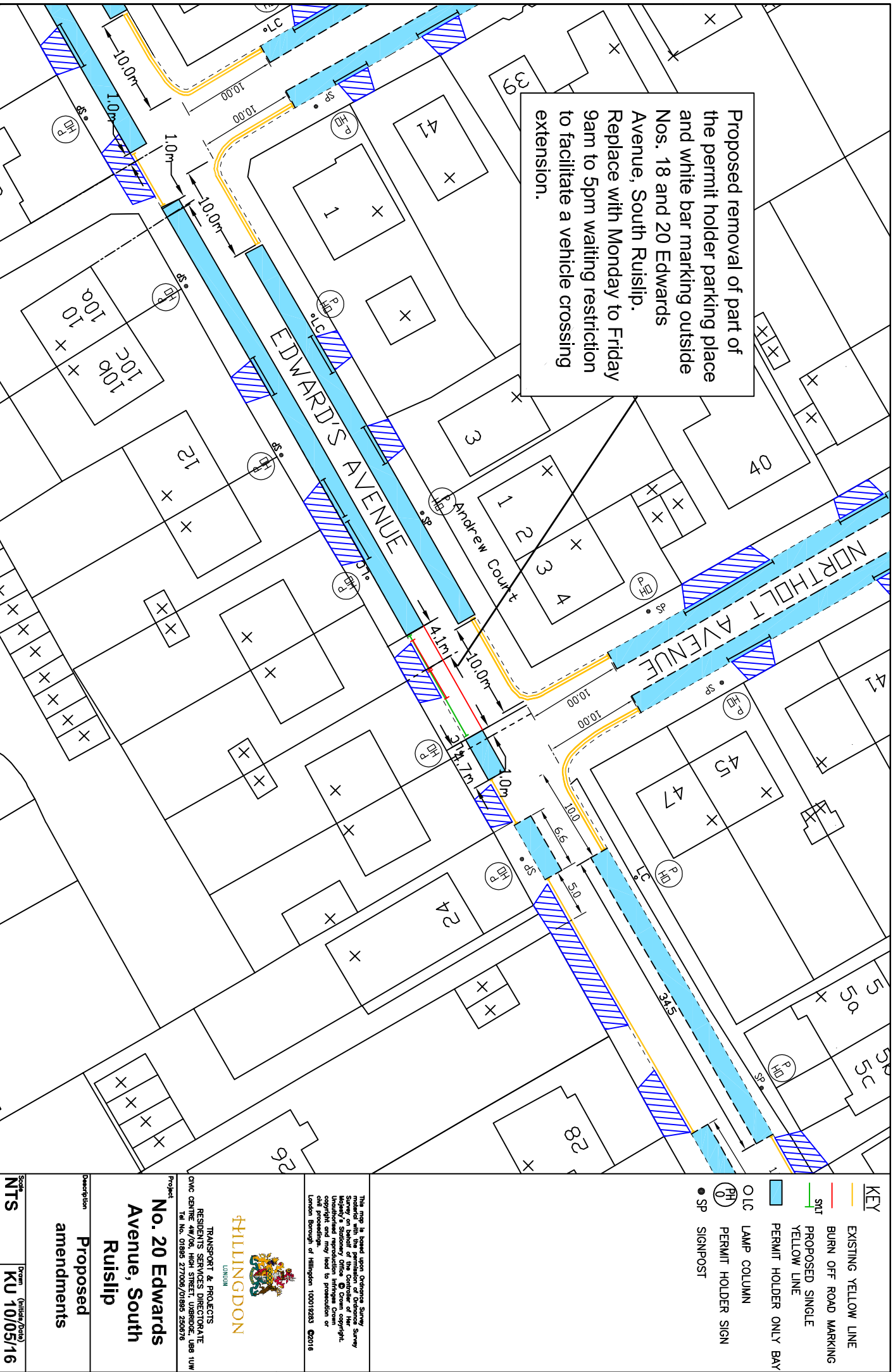
Appendix E



Appendix F

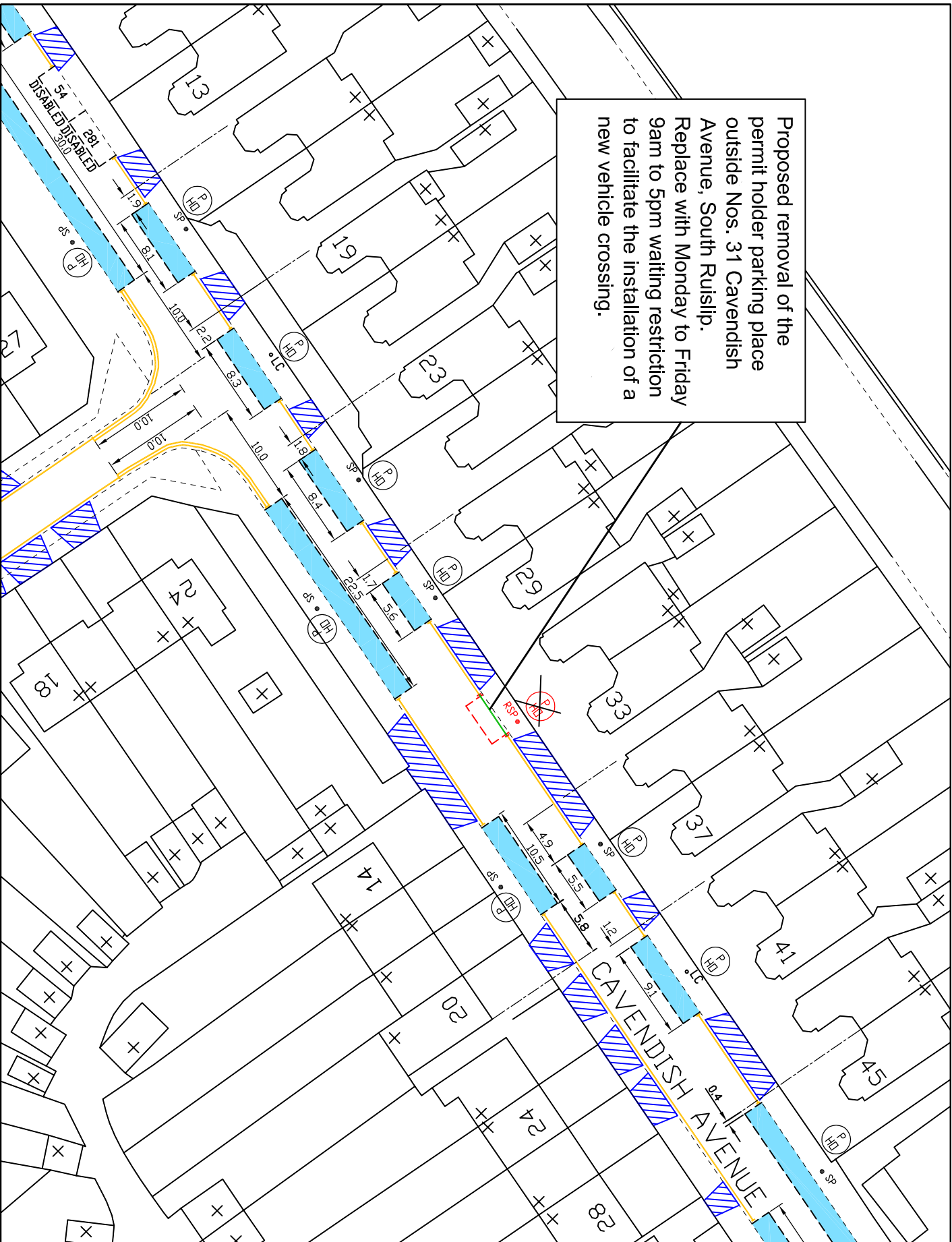


Appendix G



Appendix H

Proposed removal of the permit holder parking place outside Nos. 31 Cavendish Avenue, South Ruislip. Replace with Monday to Friday 9am to 5pm waiting restriction to facilitate the installation of a new vehicle crossing.



KEY

- EXISTING YELLOW LINE
- BURN OFF ROAD MARKING
- PROPOSED SINGLE YELLOW LINE
- PERMIT HOLDER ONLY BAY
- PERMIT HOLDER SIGN
- LAMP COLUMN
- PERMIT HOLDER SIGN
- SIGNPOST
- REMOVE SIGN AND POST

This map is based upon Ordnance Survey data on behalf of the Controller of the Highway's Statutory Office. All rights reserved. Copyright, copyright and may lead to prosecution or civil proceedings. London Borough of Hillingdon 100019283 ©2016



HILLINGDON
LONDON

TRANSPORT & PROJECTS
RESIDENTS SERVICES DIRECTORATE
Civic Centre 44/46, Main Street, Uxbridge, UB8 3UH
Tel No. 01895 271000/01895 256076

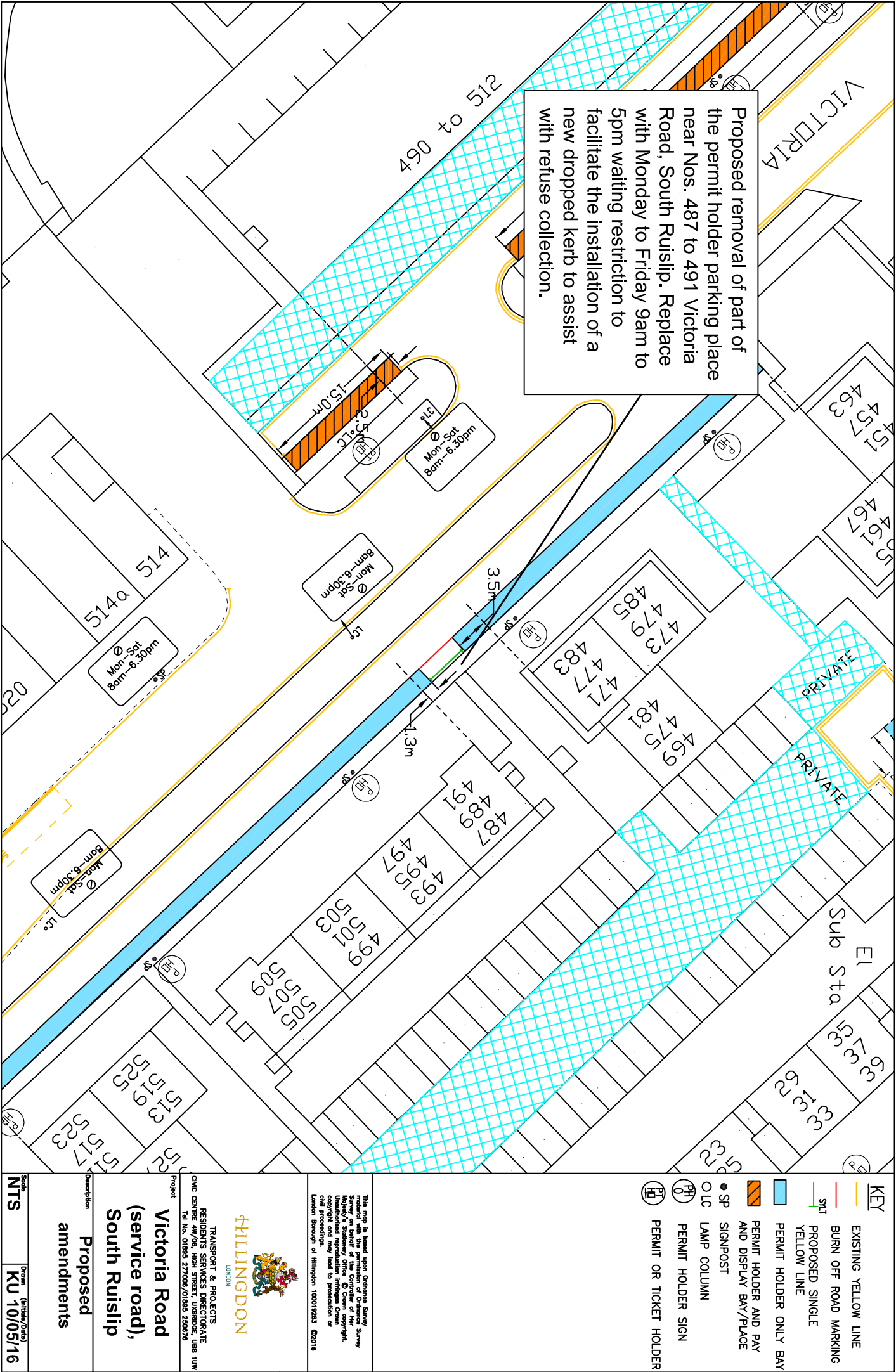
Project
No. 31 Cavendish Avenue, South Ruislip

Description
Proposed amendments

Scale
NTS

Date
KU 10/05/16

Appendix I




Proposed removal of part of the permit holder parking place in Queens Walk, South Ruislip adjacent to No. 177 Long Drive. Remove 2.1 metres of parking place and replace with Monday to Friday 9am to 5pm waiting restriction to facilitate a vehicle crossing extension.

Scale	NTS	Drawn KU 10/05/16
	(Initials/Date)	

Description

This map is based upon Ordnance Survey
Survey on behalf of the Controller of Her
Majesty's Stationery Office © Crown copyright.
Unauthorized reproduction infringes Crown
Copyright and may lead to prosecution or
civil proceedings.

London Borough of Hillingdon 100019283 ©2016



HILLINGDON
LONDON

TRANSPORT & PROJECTS
RESIDENTS SERVICES DIRECTORATE
TfL No. 01895 277009/01895 250676


Project:
No. 177 Long Drive
(Queens Walk),
South Ruislip

Scale	NTS	Drawn	(Initials/Date)	Description
		KU 10/05/16		<p>This map is based upon Ordnance Survey Survey on behalf of the Controller of Her Majesty's Stationery Office © Crown copyright. Unauthorized reproduction infringes Crown Copyright and may lead to prosecution or civil proceedings.</p> <p>London Borough of Hillingdon 100019283 ©2016</p>

Description

This map is based upon Ordnance Survey
Survey on behalf of the Controller of Her
Majesty's Stationery Office © Crown copyright.
Unauthorized reproduction infringes Crown
Copyright and may lead to prosecution or
civil proceedings.

London Borough of Hillingdon 100019283 ©2016



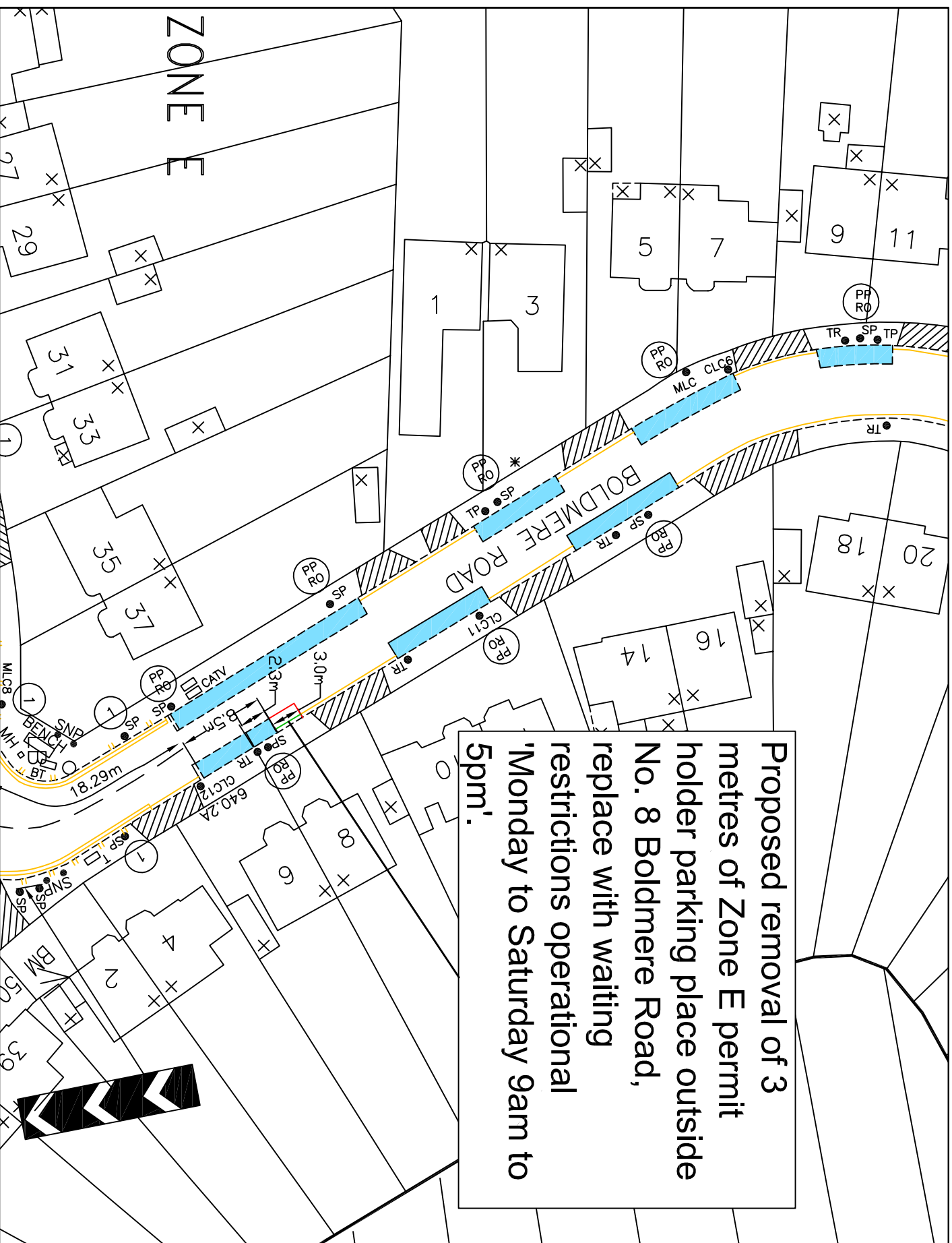
HILLINGDON
LONDON

TRANSPORT & PROJECTS
RESIDENTS SERVICES DIRECTORATE
TfL No. 01895 277009/01895 250676

Project:
No. 177 Long Drive
(Queens Walk),
South Ruislip

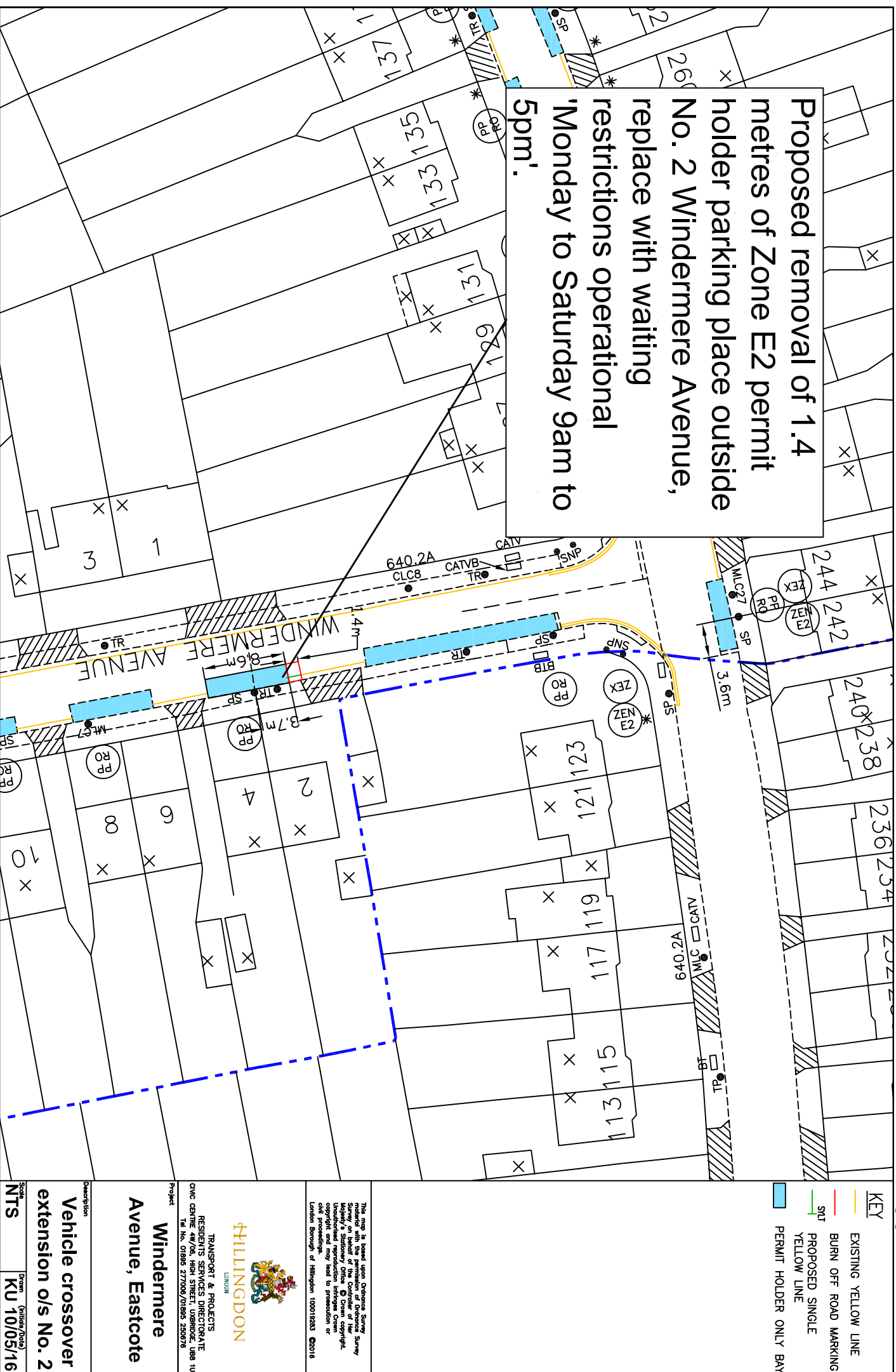
Scale	NTS	Drawn	(Initials/Date)	Description
		KU 10/05/16		<p>This map is based upon Ordnance Survey Survey on behalf of the Controller of Her Majesty's Stationery Office © Crown copyright. Unauthorized reproduction infringes Crown Copyright and may lead to prosecution or civil proceedings.</p> <p>London Borough of Hillingdon 100019283 ©2016</p>

Appendix K

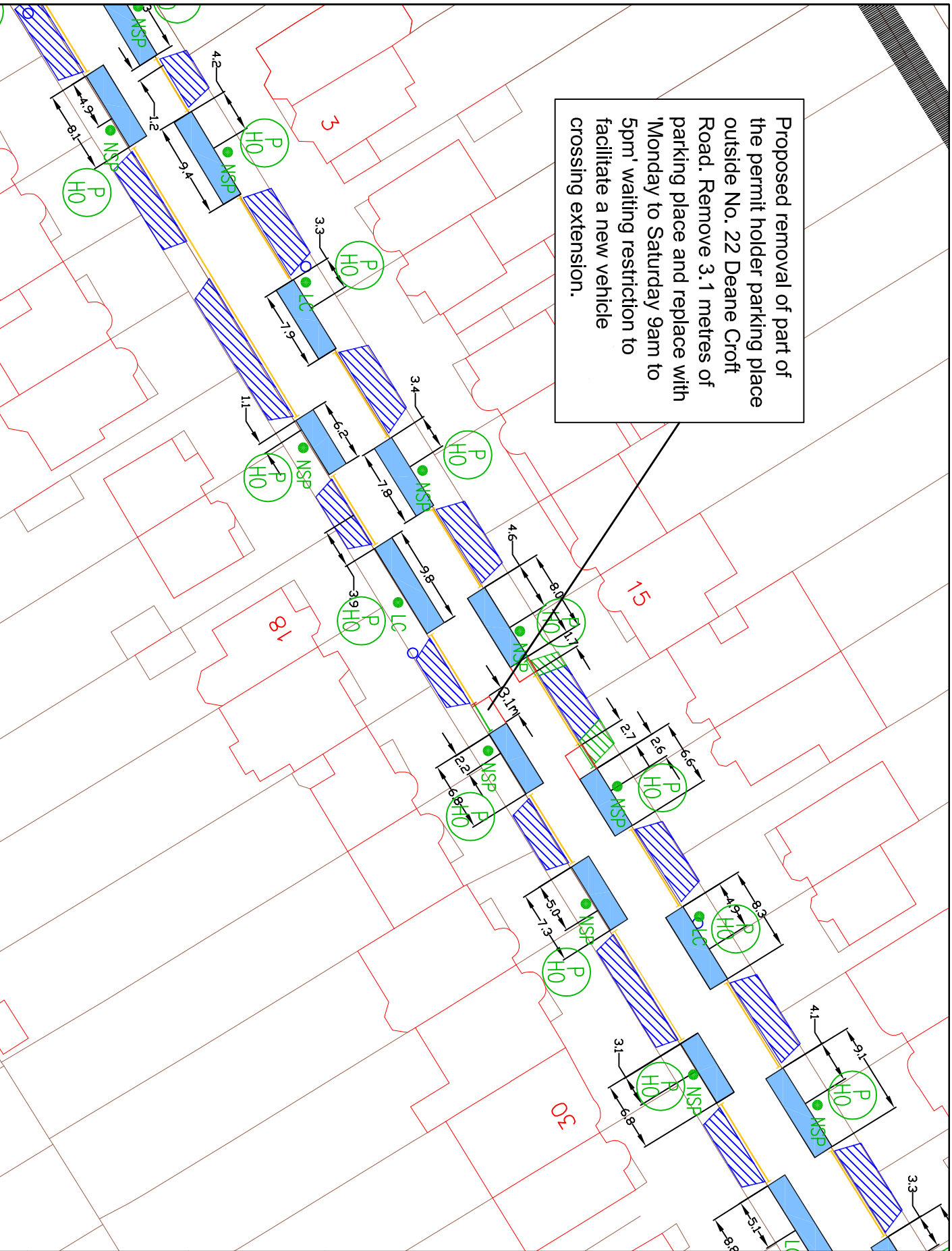



Description	
Vehicle crossover extension o/s No. 8	<p>This map is based upon Ordnance Survey material with the permission of Ordnance Survey under licence. It contains Crown Copyright and Royal Navy's Stationary Office. © Crown copyright. Unauthorised reproduction infringes Crown Copyright and may lead to prosecution or civil proceedings.</p> <p>London Borough of Hillingdon 100019263 ©2016</p> <p>LONDON HILLINGDON</p> <p>TRANSPORT & PROJECTS RESIDENTS SERVICES DIRECTORATE Civic Centre 4W/O6, HIGH STREET, UXBRODE, UB8 3UJ Tel No. 01895 577006/01895 250676</p> <p>Boldmere Road, Eastcote</p>
NTS	<p>Scale From (Initial Date)</p> <p>KU 10/05/16</p>

Appendix L



Appendix M



Scale NTS	Drawn (Include Date) KU 10/05/16	Description
		<p>This map is based upon Ordnance Survey material with the permission of Ordnance Survey under licence. All other copyright remains the property of the Controller of Her Majesty's Stationery Office © Crown copyright. Unauthorised reproduction infringes Crown copyright and may lead to prosecution or compensation being claimed.</p> <p>London Borough of Hillingdon 100019283 ©2016</p> <div style="text-align: center;">  HILLINGDON <small>LONDON</small> </div> <p>TRANSPORT & PROJECTS RESIDENTS SERVICES DIRECTORATE CHM CENTRE 4W/06, HIGH STREET, USTRIDGE, UB8 1UH Tel No. 01895 27006/01895 250676</p> <p>No. 22 Deane Croft Road, Eastcote</p>
		<p>Proposed amendments</p>