

LONDON BOROUGH OF HILLINGDON
THE HILLINGDON (WAITING AND LOADING RESTRICTION)
(CONSOLIDATION) ORDER 1994 (AMENDMENT) ORDER 2016
THE HILLINGDON (ON STREET PARKING PLACES)(HAYES END)
(RESIDENTS) ZONE HE ORDER 2016

THE HILLINGDON (ON STREET PARKING PLACES)(NORTHWOOD HILLS) ORDER 2016
SECTION 90 OF THE HIGHWAYS ACT 1980

Hillingdon Council gives notice that it intends to make these Orders which will:

1. Establish permit parking places (operational 'Monday to Friday 8-10am and 2.30-

4.30pm') in which a vehicle may be left during the permitted hours if it displays a valid Zone HE permit in Hewens Road, Uxbridge.

2. Impose waiting restrictions in Hewens Road, Uxbridge operational between 'Monday to Friday 8-10am and 2.30-4.30pm'.

3. Impose 'at any time' waiting restrictions on the junction of Hewens Road and Mellow Lane West, Uxbridge and the junction of Hewens Road and Heath Road, Uxbridge.

4. Install a raised road table with a maximum height of 75mm and a 1:15 - 1:20 gradient on Royal Lane, Uxbridge adjacent to No. 100 Pield Heath Road instead of the previously advertised location between Nos. 123 & 123B Royal Lane.

5. Introduce a motorcycle parking place and a disabled parking place on Joel Street, Northwood Hills outside Namaste Lounge.

6. Convert the two disabled parking places outside Nos. 17 and 19 Joel Street, Northwood Hills to three Pay & Display parking places.

7. Convert the two disabled parking places outside Nos. 78 and 80 Joel Street, Northwood Hills to three Pay & Display parking places.

8. Remove the existing motorcycle parking place and three Pay & Display parking places opposite Northwood Hills Underground Station and replace with 'at any time' waiting restrictions.

RESIDENTS PERMITS - £0 - 1st vehicle, all subsequent - £40 per annum

VISITORS VOUCHERS - First book of 10 per household per annum- free. £5 - per book of 10

CHARGES FOR PAY & DISPLAY PARKING PLACES IN JOEL STREET, NORTHWOOD HILLS		
Parking Period	Standard Charge	HillingdonFirst Cardholder Tariff
30 minutes	Free(on displaying a ticket)	Free(on displaying a ticket)
60 minutes	70p	20p
90 minutes	£1.40	40p
Up to 2 hours	£2.10	60p

Copies of the proposed Orders together with plans and the Council's statement of reasons for the proposals can be seen at Hayes End, Northwood Hills and Yiewsley libraries during opening hours and by appointment at the Civic Centre, Uxbridge during normal office hours for 21 days following the date on which this notice is published. Further information can be obtained by telephoning Residents Services Directorate on 01895 250631. If you wish to comment on, or object to the proposals please write by 15th June 2016, stating grounds for objection and your home address, to Transport and Projects, Residents Services, Civic Centre, Uxbridge, Middlesex UB8 1UW quoting reference 4W/06/25/05/16/. Dated this the 25th day of May 2016.
JEAN PALMER,

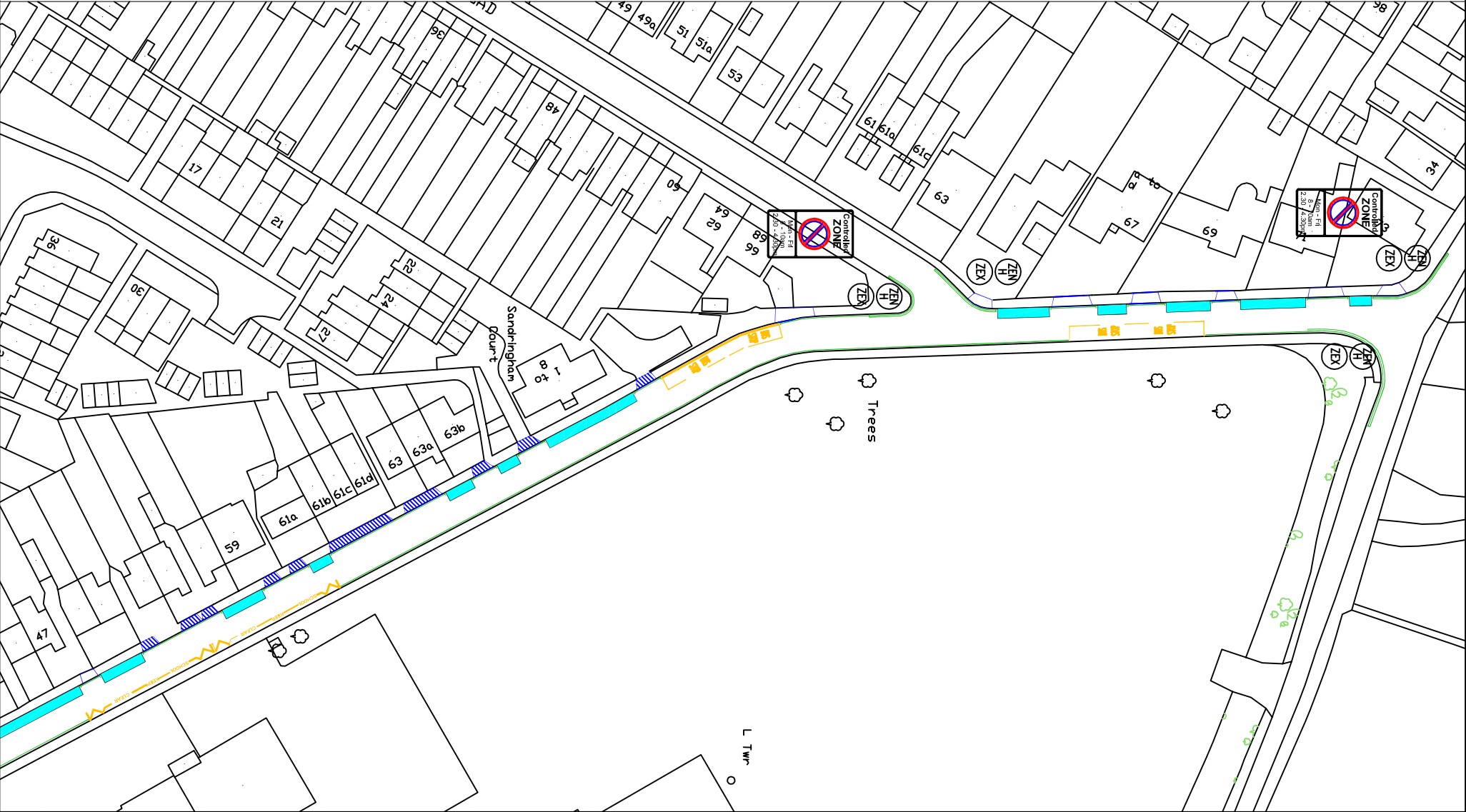
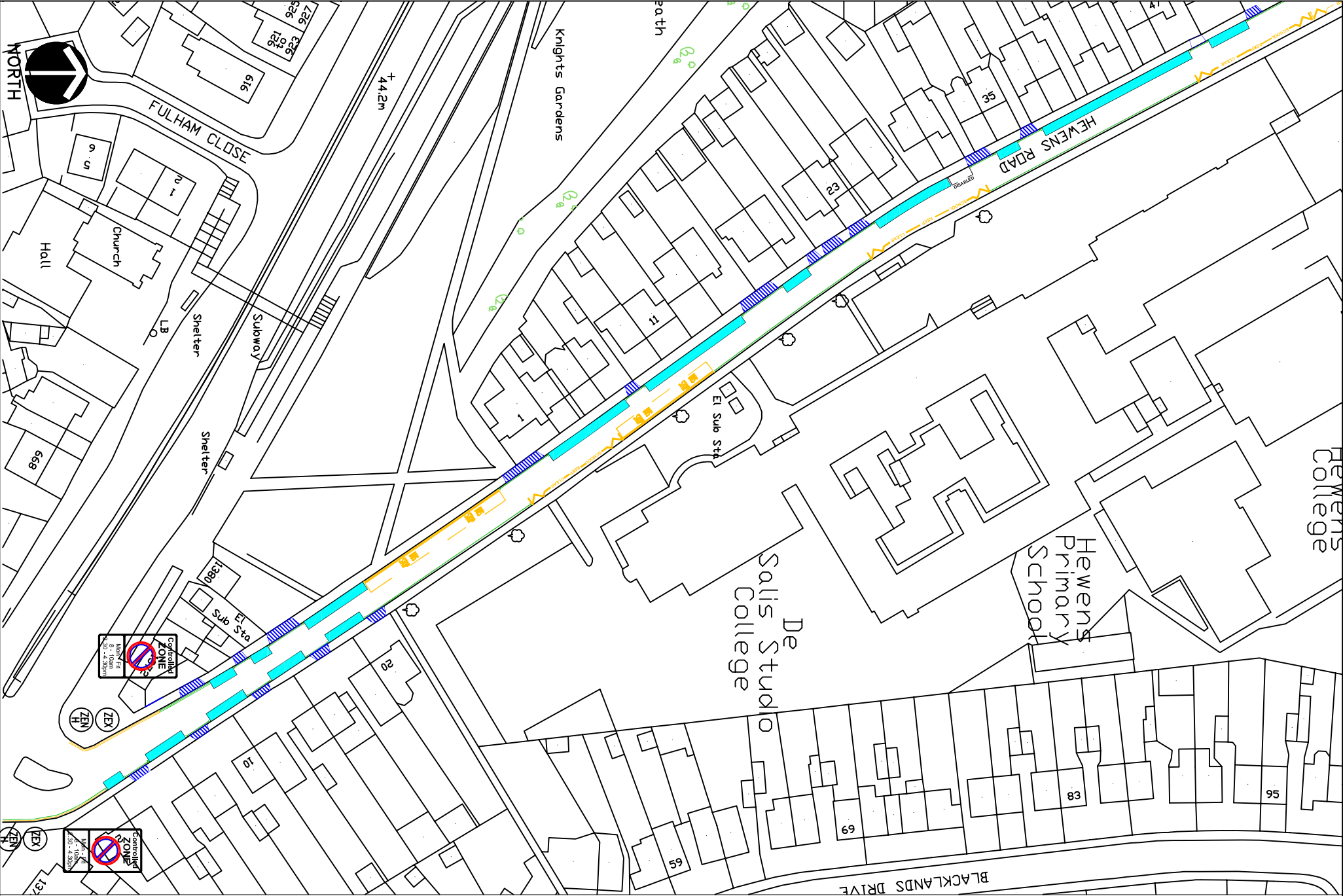
Deputy Chief Executive & Corporate Director of Residents Services.

STATEMENT OF REASONS

The proposed amendments on Joel Street are in response to requests for the relocation of the motorcycle parking place and additional Pay & Display parking in Northwood Hills.

This proposed scheme in Hewens Road will stop non-residential all-day and obstructive parking, and improve safety.

The raised table on Royal Lane is being relocated to a more suitable location.



KEY

- SYT EXISTING YELLOW LINE
- DYT EXISTING DOUBLE YELLOW LINE
- SYT PROPOSED YELLOW LINE
- DYT PROPOSED DOUBLE YELLOW LINE
- EXISTING CROSSOVER
- PROPOSED PARKING BAY
- ZONE ENTRY SIGN
- ZONE EXIT SIGN

PARKING PLACES ARE DISTANCED 10m FROM CORNERS UNLESS OTHERWISE STATED

PARKING BAYS ARE 2m WIDE UNLESS NOTED

This map is based upon Ordnance Survey material with the permission of Ordnance Survey on behalf of the Controller of Her Majesty's Stationary Office © Crown copyright. Unauthorised reproduction infringes Crown copyright and may lead to prosecution or civil proceedings.

London Borough of Hillingdon 100019283 ©2014

HILLINGDON LONDON

TRANSPORT & PROJECTS

RESIDENTS SERVICES DIRECTORATE

Civic Centre, 44/45a, High Street, Uxbridge, UB8 3UW

Tel: 01895 277069/01895 288976

Hewens Road

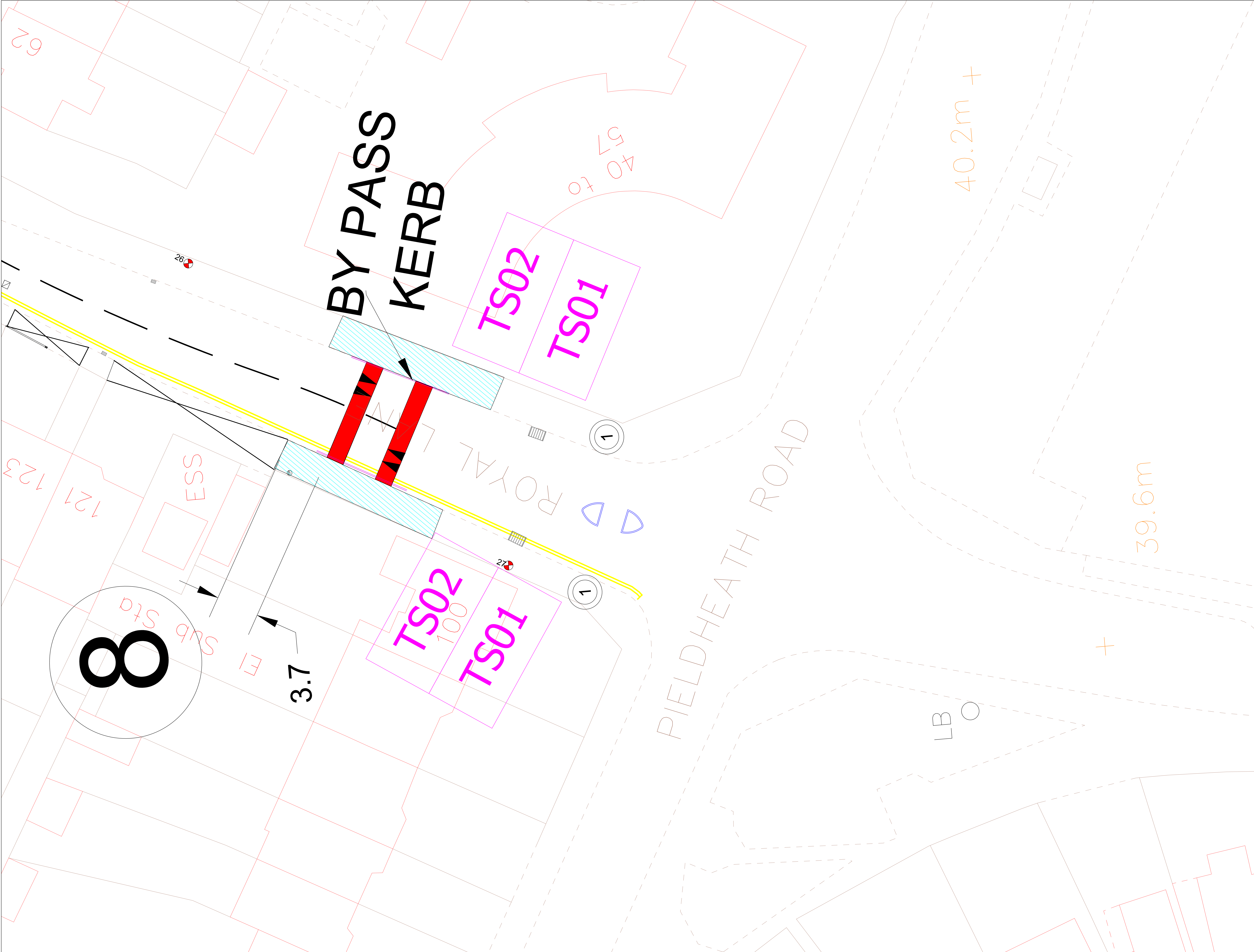
Proposed Residents' Parking Scheme in Hewens Road, Uxbridge

Operational Times :-

Mon to Fri 8-10am & 2.30-4.30pm

Scale: NTS

Designed: Drawn: Date: May 2016



KEY

- Existing yellow Line
- Existing Gully
- Proposed Gully
- Proposed Footway surfacing
- Proposed Raised Table
- TS01
TS02
- 20**
ZONE
- 30**
S
- Sign 674
- Sign 675

Proposed By Pass Kerb

JOINT
WATER FLOW IN
ANCHOR BRACKET
WATER FLOW OUT

This map is based upon Ordnance Survey material with the permission of Ordnance Survey on behalf of the Controller of Her Majesty's Stationery Office. © Crown copyright. Unauthorised reproduction infringes Crown copyright and may lead to prosecution or civil proceedings.
London Borough of Hillingdon 100019283 2009

NORTH

HILLINGDON
COUNCIL
HIGHWAYS MAJOR PROJECTS
RESIDENTS SERVICES
CIVIC CENTRE, 400-404, STREET, UXBRIDGE, URB. UN.
TEL: 01895 550111 FAX: 01895 250076

Project
ROYAL LANE,
HILLINGDON

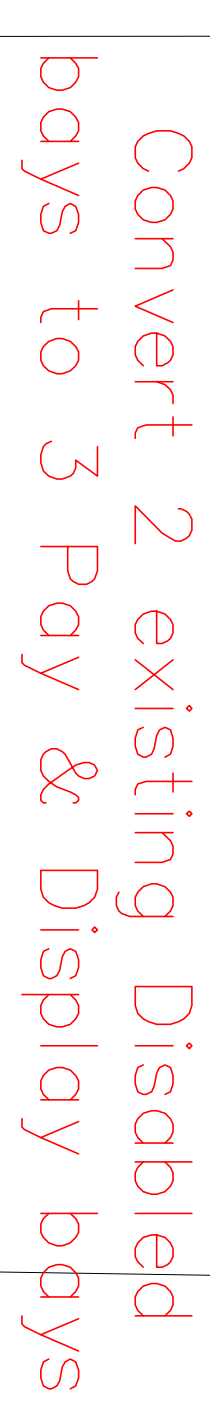
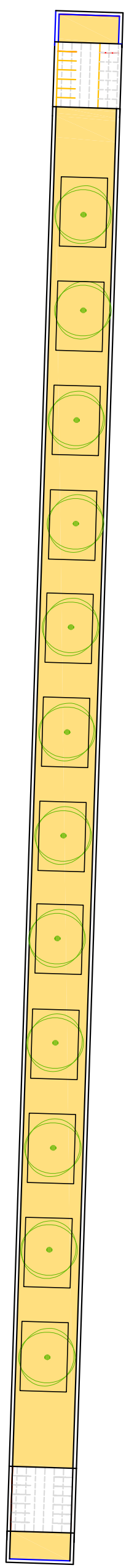
Description
Raised Table 8
Alternative location

Scale	1:100	Designed	C.F	Drawn	S.O	Date	Feb 2016
Project No.	E/A0/ 2734	Drawing No.	2	Rev.			

Convert 2 existing Pay & Display bays to a Disabled bay and Motorcycle parking bay

Removal of existing Pay & Display / Motorcycle parking places and replace with 'At Any Time' waiting restrictions

The information used on these drawings is not to be used for construction purposes.

[illegible]