

LONDON BOROUGH OF HILLINGDON
 THE HILLINGDON (WAITING AND LOADING RESTRICTION)
 (CONSOLIDATION) ORDER 1994 (AMENDMENT) ORDER 2016
 THE HILLINGDON (COWLEY ZONE C1)(ON STREET PARKING PLACES)
 ORDER 2007(AMENDMENT) ORDER 2016
 THE HILLINGDON (UXBRIDGE NORTH)(ZONES U1, U3, U7, AND U8) (ON STREET
 PARKING PLACES) ORDER 2006 (AMENDMENT) ORDER 2016
 THE HILLINGDON (UXBRIDGE SOUTH) (ZONE U5) (ON STREET PARKING PLACES)
 ORDER 2007 (AMENDMENT) ORDER 2016
 THE HILLINGDON (ON-STREET PARKING PLACES) (WEST DRAYTON/YIEWSLEY)
 (RESIDENTS) ZONE WD1 ORDER 2010 (AMENDMENT) ORDER 2016
 THE HILLINGDON (HEATHROW)(ZONE H1)(ON-STREET PARKING PLACES)
 (CONSOLIDATION) ORDER 2016
 THE HILLINGDON (ON STREET PARKING PLACES)(SOUTH RUISLIP)(RESIDENTS) ZONE
 SR & SR2 ORDER 2014 (AMENDMENT) ORDER 2016

Hillingdon Council gives notice that it intends to make these Orders which will:

- 1. Revise the proposals previously advertise on 12th August 2015 for an extension to the Cowley Parking Management Scheme in Worcester Road. It is proposed for the scheme times to be extended to operate between '8am to 5pm Monday to Friday'.**
- 2. Impose 'at any time' waiting restrictions on sections of road as set out in the Schedule to this notice below.**
- 3. Remove the Zone U5 permit holder parking place in Orchard Waye, Uxbridge adjacent to No. 32 Hillingdon Road, replace with 'at any time' waiting restrictions extending up to the start of the next permit holder parking place.**
- 4. Create a new Zone U1 permit holder parking place in Lancaster Road, Uxbridge opposite Nos. 4 to 6 Lancaster Road.**
- 5. Remove part of the Zone WD1 permit holder parking place outside No. 2A Furzeham Road, West Drayton and replace with 'Monday to Friday 9am to 5pm' waiting restrictions to facilitate the installation of a new vehicle crossing.**
- 6. Remove the Zone N permit holder parking place outside No. 19a Hallowell Road, Northwood and replace with 'Monday to Friday 1pm to 2pm' waiting restrictions to facilitate the installation of a new vehicle crossing.**
- 7. Remove part of the Zone H1 permit holder parking place outside No. 36 Pinglestone Close, Harmondsworth and replace with 'Monday to Saturday 9am to 5pm' waiting restrictions to facilitate the installation of a new vehicle crossing.**
- 8. Remove the Zone SR permit holder parking place outside No. 113 Long Drive, South Ruislip and replace with 'Monday to Friday 9am to 5pm' waiting restrictions to facilitate the installation of a new vehicle crossing.**

Copies of the proposed Orders together with plans and the Council's statement of reasons for the proposals can be seen at Ickenham, Northwood, Northwood Hills, South Ruislip, Uxbridge, West Drayton, Yiewsley libraries during opening hours and by appointment at the Civic Centre, Uxbridge during normal office hours for 21 days following the date on which this notice is published. Further information can be obtained by telephoning Residents Services Directorate on 01895 277006. If you wish to comment on, or object to the proposals please write by 13th April 2016, stating grounds for objection and your home address, to Transport and Projects, Residents Services, Civic Centre, Uxbridge, Middlesex UB8 1UW quoting reference 4W/06/23/03/16/. Dated this the 23rd day of March 2016.

JEAN PALMER,

Deputy Chief Executive & Corporate Director of Residents Services.

SCHEDULE - NO WAITING 'AT ANY TIME'

BUSHEY ROAD, ICKENHAM - Extend the existing double yellow lines at the junction with Copthall Road East.

SWAKELEYS DRIVE, ICKENHAM - Extend the existing double yellow lines at the junction with The Grove.

RICKMANSWORTH ROAD, NORTHWOOD - Impose double yellow lines opposite the junction with The Drive outside Bina Court.

STATEMENT OF REASONS

The proposed changes to the previously advertised extension to the Cowley Parking Management Scheme in Worcester Road reflects the views of the majority of residents who took the opportunity to comment on the proposals during the previous consultation.

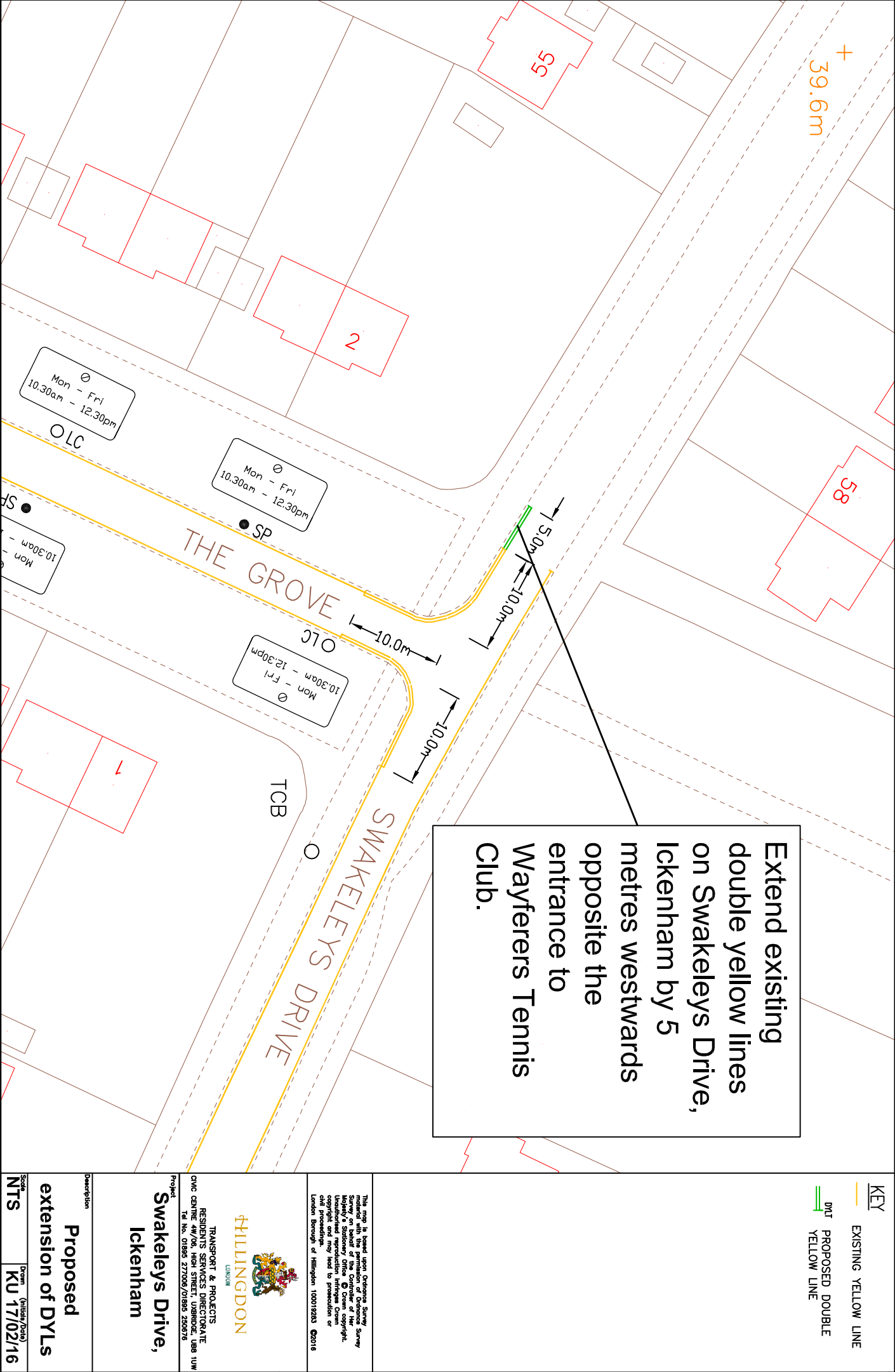
The proposed installation of waiting restrictions is intended to remove obstructive parking to assist the free flow of traffic and promote road safety.

The replacement of the Zone U5 permit holder parking place with double yellow lines in Orchard Way, Uxbridge will ensure clear access is maintained at all times, especially the emergency services.

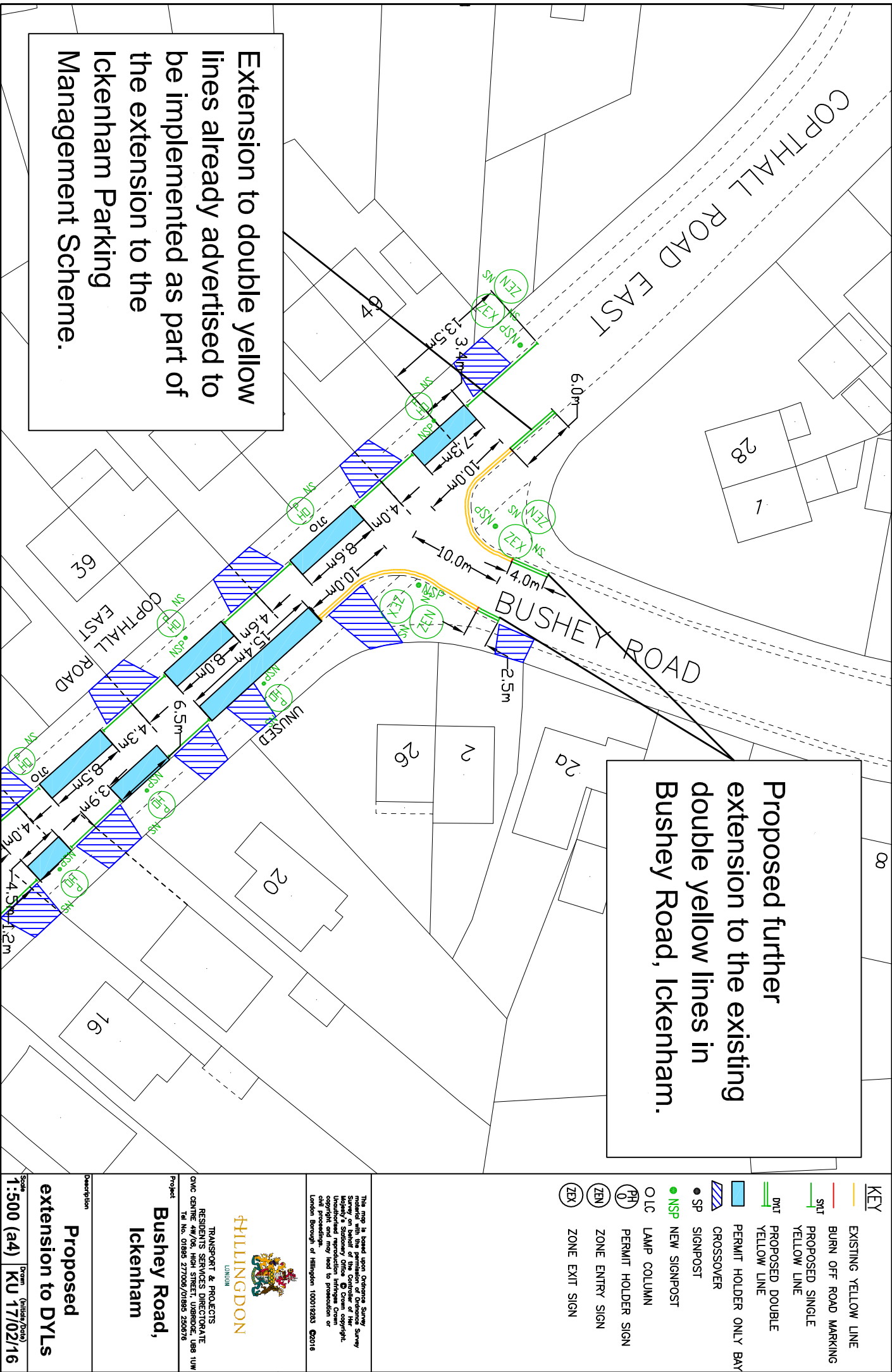
The proposed additional Zone U1 permit holder parking place in Lancaster Road, Uxbridge will provide additional on-street parking for residents.

The proposed removal of the residents parking places will prevent obstruction for these planned vehicle crossings.

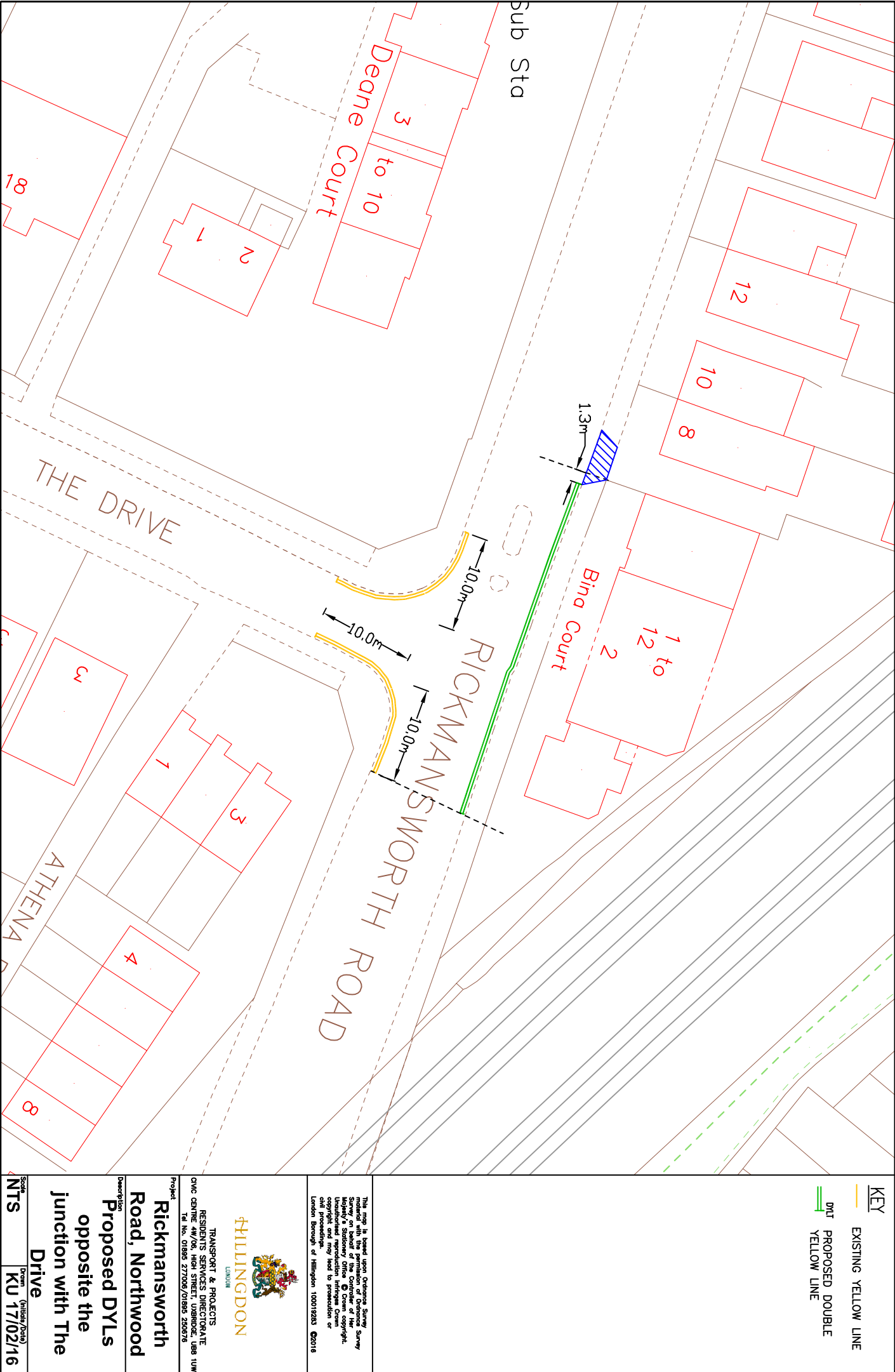
Appendix B



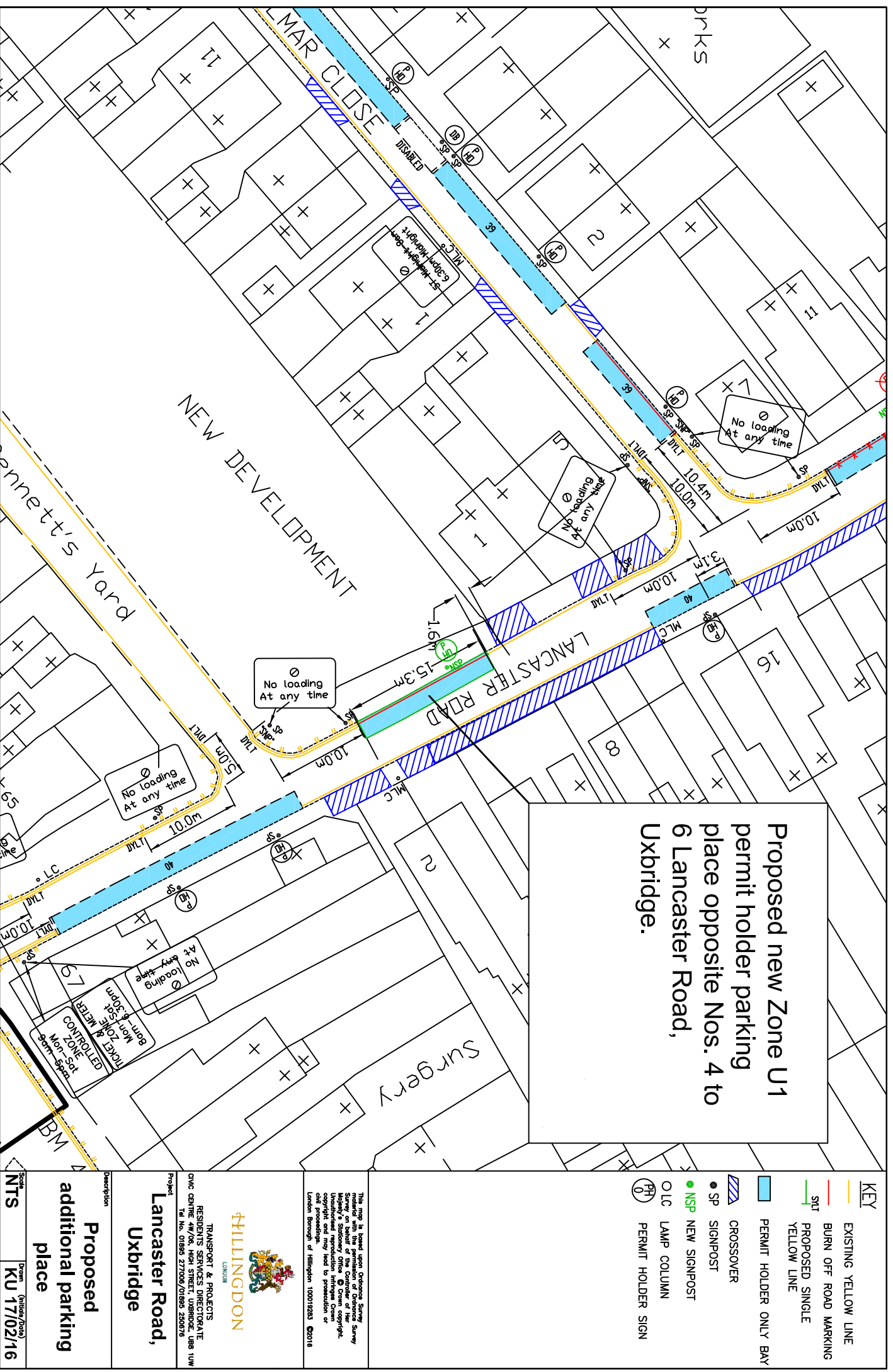
Appendix A



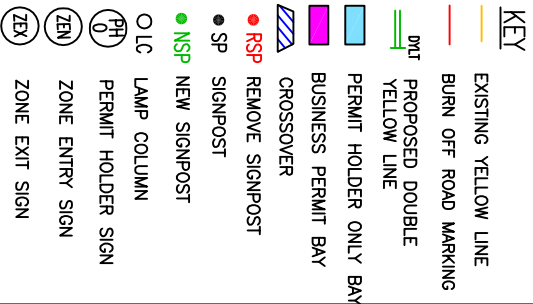
Appendix C




Appendix B













Proposed removal of the Zone U5 permit holder parking place adjacent to No. 32 Hillingdon Road in Orchard Waye, Uxbridge. Extend the existing double yellow lines up to the next parking place to ensure sufficient road width is maintained at all times for emergency vehicle access.



| | | | | | | | | | |
|-------|-----|---------------------------------------|---|---------------------------------------|---|---|-----------------------------|---|---|
| Scale | NTS | Drawn: (Initials/Date) KU 17/02/16 | Description: Proposed removal of parking place and double yellow lines to maintain clear emergency vehicle access | Orchard Way Uxbridge | Project CHW Centre 44V/09, HIGH STREET, UXBRIDGE, UBB 1UW TfL No. 01895 277006/01895 250676 | TRANSPORT & PROJECTS RESIDENTS SERVICES DIRECTORATE TfL No. 01895 277006/01895 250676 | HILLINGDON LONDON |  | This is based upon Ordnance Survey material with the permission of Ordnance Survey on behalf of the Controller of Her Majesty's Stationery Office. It is not to be used for any purpose involving copyright, reproduction, transmission, information storage and retrieval, or any other proceedings. London Borough of Hillingdon 100019283 ©2016 |
| | | | | | | | | | |

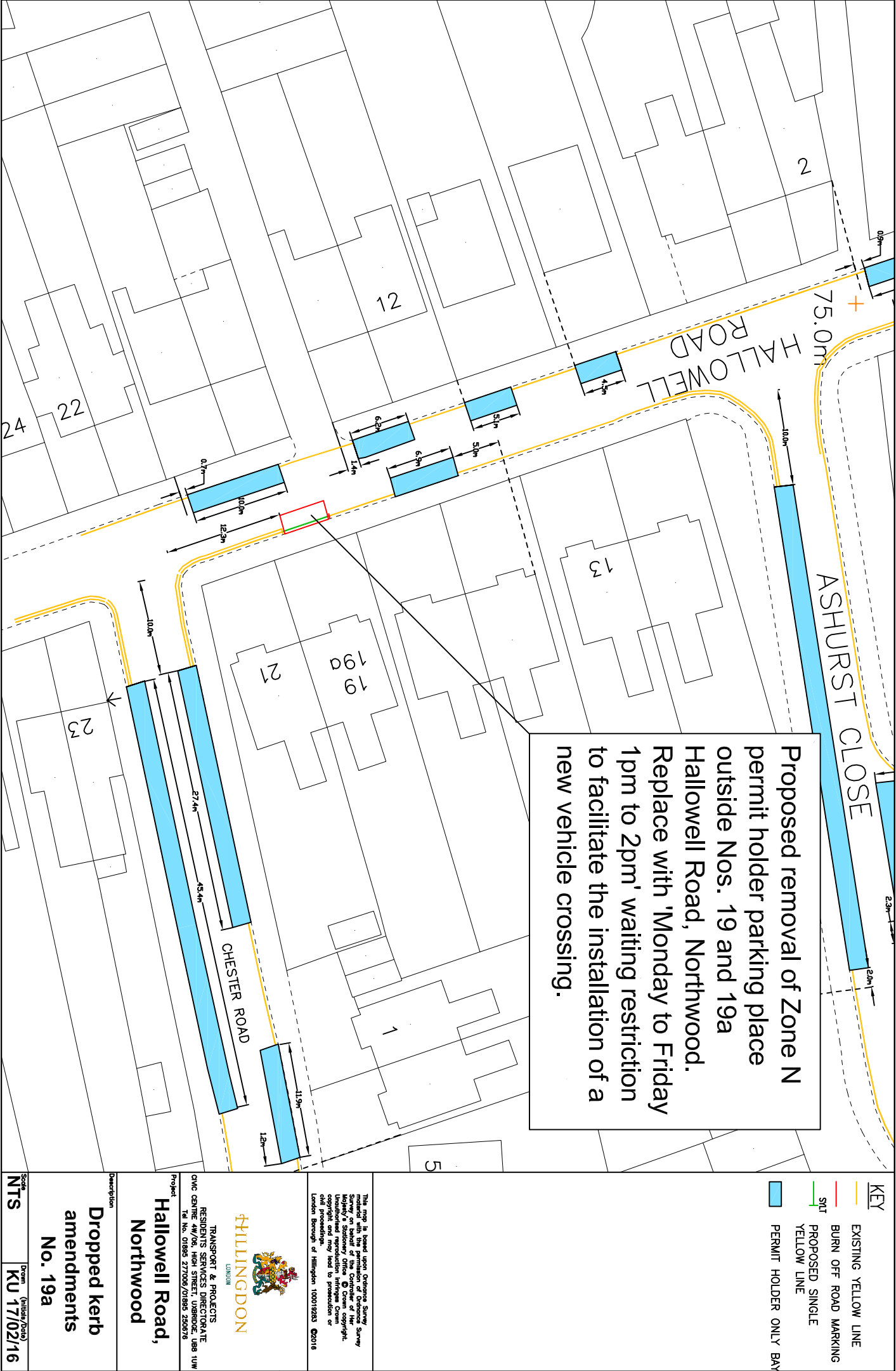
[illegible]

| Key | |
|---|------------------------|
|  | EXISTING YELLOW LINE |
|  | BURN OFF ROAD MARKING |
|  | PROPOSED SINGLE |
|  | YELLOW LINE |
|  | PERMIT HOLDER ONLY BAY |
|  | CROSSOVER |
|  | SIGNPOST |
|  | LAMP COLUMN |
|  | PERMIT HOLDER SIGN |

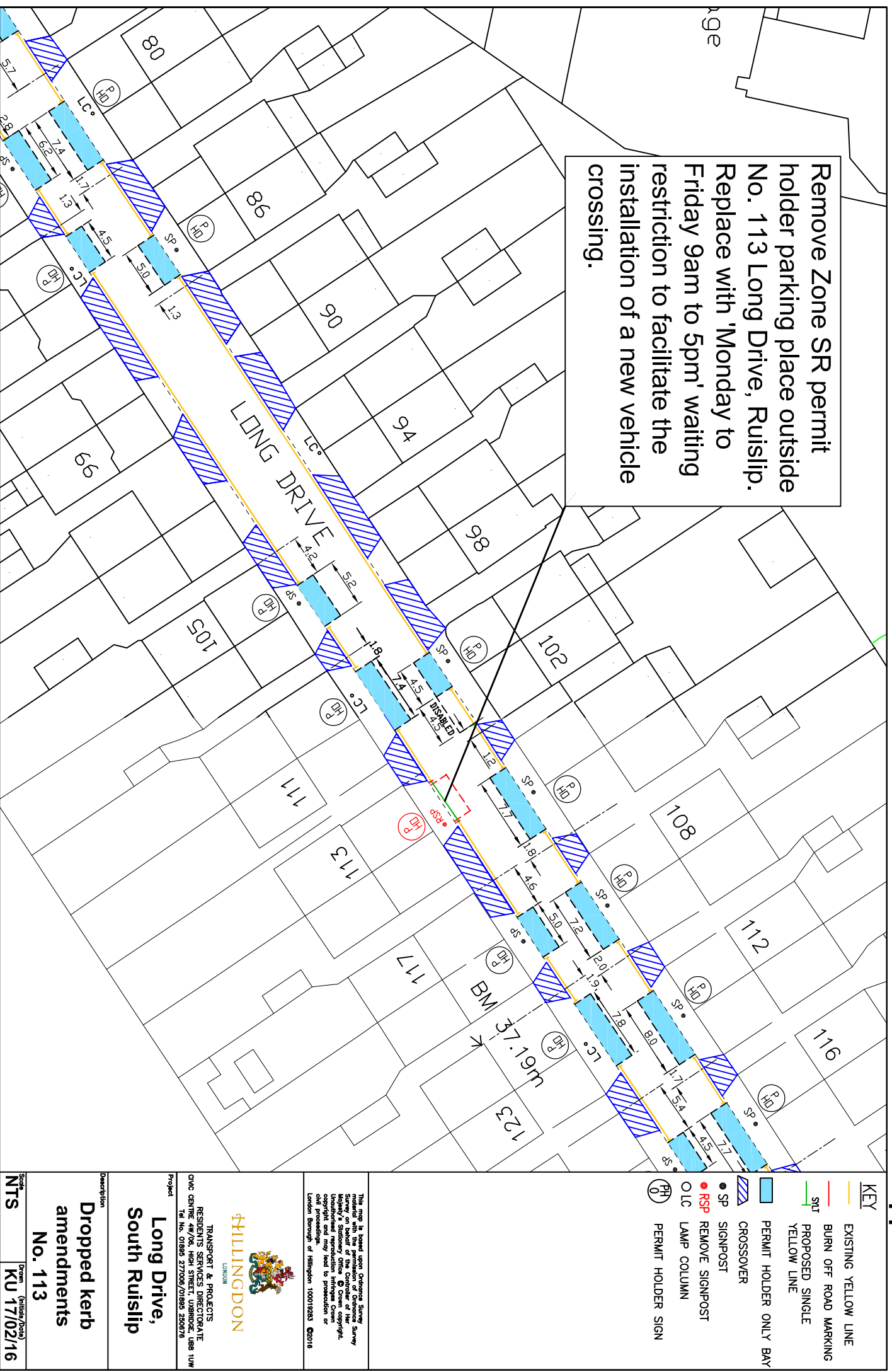
| Description | |
|---|--|
| <p>This map is based upon Ordnance Survey Survey on behalf of the Controller of Her Majesty's Stationery Office © Crown copyright. Unauthorised reproduction infringes Crown Copyright and may lead to prosecution or civil proceedings.</p> <p>London Borough of Hillingdon 100019283 ©2016</p> | <p>TRANSPO&T & PROJECTS RESIDENTS SERVICES DIRECTORATE Tel No. 01895 277009/01895 250676</p> <p>HILLINGDON LONDON</p>  <p>Furzeham Road, West Drayton</p> |

| Score | |
|-------|--------------------------------------|
| NTS | Drawn (Initials/Date) KU 17/02/16 |

Appendix B

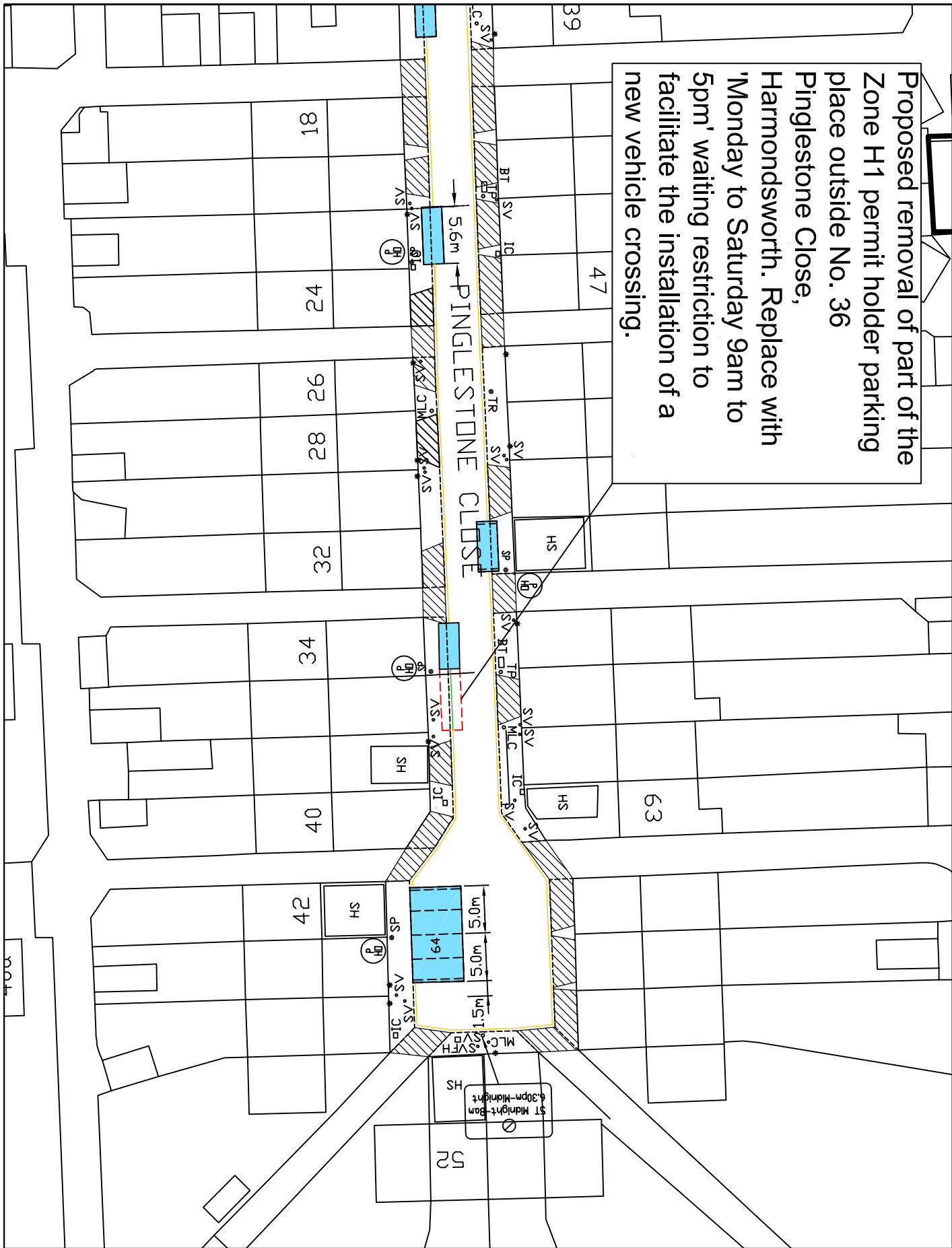


Appendix D



Appendix C

Proposed removal of part of the Zone H1 permit holder parking place outside No. 36 Pinglestone Close, Harmondsworth. Replace with 'Monday to Saturday 9am to 5pm' waiting restriction to facilitate the installation of a new vehicle crossing.



- KEY**
- EXISTING YELLOW LINE
 - BURN OFF ROAD MARKING
 - PROPOSED SINGLE YELLOW LINE
 - PERMIT HOLDER ONLY BAY
 - CROSSOVER
 - SP SIGNPOST
 - NSP NEW SIGNPOST
 - MLC LAMP COLUMN
 - PERMIT HOLDER SIGN

This map is based upon Ordnance Survey material with the permission of Ordnance Survey on behalf of the Controller of Her Majesty's Stationery Office. No Crown Copyright, or other rights in the material are hereby acknowledged or may lead to prosecution or other proceedings.

London Borough of Hillingdon 100019283 ©2015



TRANSPORT & PROJECTS
RESIDENTS SERVICES DIRECTORATE
Civic Centre 44/46, Main Street, Uxbridge, UB8 3JW
Tel No. 01895 271000/01895 250710

Project
Pinglestone Close,
Harmondsworth

Description
Dropped kerb
amendments
No. 36

Scale
NTS

Date
17/02/16