

LONDON BOROUGH OF HILLINGDON
THE HILLINGDON (WAITING AND LOADING RESTRICTION)
(CONSOLIDATION) ORDER 1994 (AMENDMENT) ORDER 2016
THE HILLINGDON (ON STREET PARKING PLACES)(ICKENHAM)
(RESIDENTS) ZONES IC & IC2 ORDER 2016
SECTION 23 OF THE ROAD TRAFFIC REGULATION ACT 1984

Hillingdon Council gives notice that it intends to make these Orders which will:

1) Revise the previously proposed extension to the Ickenham Parking Management Scheme Zone IC & IC2 originally advertised on the 13th May 2015 as follows:

- i) Remove the previously proposed parking place outside No. 6 Clovelly Avenue, replace with 'Monday to Friday 9am to 5pm' waiting restrictions.
- ii) Remove the access road behind Glebe Avenue and Clovelly Close from the proposed scheme.
- iii) Reduce the length of the previously proposed permit holder parking place outside Nos. 57 to 59 Glebe Avenue and replace with 'Monday to Friday 9am to 5pm' waiting restrictions.
- iv) Propose an additional permit holder parking place on the corner outside Nos. 40 and 38 Lawrence Drive.
- v) Reduce the length of the previously proposed 'at any time' waiting restrictions outside No. 11 Austin's Lane.
- vi) Reduce the length of the previously proposed permit holder parking places on Glebe Avenue near the junction with St Giles Avenue, replace with 'at any time' waiting restrictions.
- vii) Reduce the length of the previously proposed parking place outside Nos. 1 and 3 Milverton Drive and replace with 'Monday to Friday 9am to 5pm' waiting restrictions and opposite propose an additional parking place outside No. 4 Milverton Drive.
- viii) Extend the previously proposed permit holder parking place outside Nos. 17 and 19 Milverton Drive.
- ix) Reduce the length of the previously proposed parking place outside Nos. 21 and 23 Milverton Drive and replace with 'Monday to Friday 9am to 5pm' waiting restrictions.
- x) Extend the length of a previously proposed permit holder parking place on Burnham Avenue so that it continues across the frontage of No. 77a Burnham Avenue.
- xi) Reduce the length of the previously proposed 'at any time' waiting restrictions on Sussex Road near the junction with Burnham Avenue.
- xii) Propose an additional permit holder parking place outside Nos. 126 and 128 Burnham Avenue.
- xiii) Extend the length of previously proposed 'at any time' waiting restrictions in Hoylake Crescent at the junction with Copthall Road East.
- xiv) Revise the length of the previously proposed 'at any time' waiting restrictions on Swakeleys Road opposite the junction with Wallasey Crescent.
- xv) Propose an additional permit holder parking place in Lawrence Drive across the frontage of No. 4 Lawrence Drive.
- xvi) Remove two previously proposed parking places outside Nos. 41 to 47 St Giles Avenue, replace with 'Monday to Friday 9am to 5pm' waiting restrictions.
- xvii) Remove the previously proposed parking place outside No. 140 Glebe Avenue and replace with 'at any time' waiting restrictions and opposite convert the previously proposed 'at any time' waiting restrictions outside Nos. 101 to 105 Glebe Avenue to 'Monday to Friday 9am to 5pm' waiting restrictions.
- xviii) Extend the previously proposed permit holder parking place in Lawrence Drive across the frontages of Nos. 45 to 51 Lawrence Drive.

2) Notice is hereby given that the Council of the London Borough of Hillingdon proposes to install a Zebra pedestrian crossing on Field End Road, Eastcote outside Georgian Lodge between the junctions of High Road Eastcote and Pamela Gardens.

Copies of the proposed Orders together with plans and the Council's statement of reasons for the proposals can be seen at Ickenham and Eastcote libraries during opening hours and by appointment at the Civic Centre, Uxbridge during normal office hours for 21 days following the

date on which this notice is published. Further information can be obtained by telephoning Residents Services Directorate on 01895 277006. If you wish to comment on, or object to the proposals please write by 9th March 2016, stating grounds for objection and your home address, to Transport and Projects, Residents Services, Civic Centre, Uxbridge, Middlesex UB8 1UW quoting reference 4W/06/17/02/16/. Dated this the 17th day of February 2016.

JEAN PALMER,

Deputy Chief Executive & Corporate Director of Residents Services.

STATEMENT OF REASONS

1) The proposed amendments to extension of the Ickenham Parking Management Scheme have been identified following the comments received to a previous statutory consultation. The proposed changes are to enable residents to maximise the benefits of the scheme.

2) The proposed zebra crossing is intended to enhance road safety on Field End Road outside Georgian Lodge.



Notes:

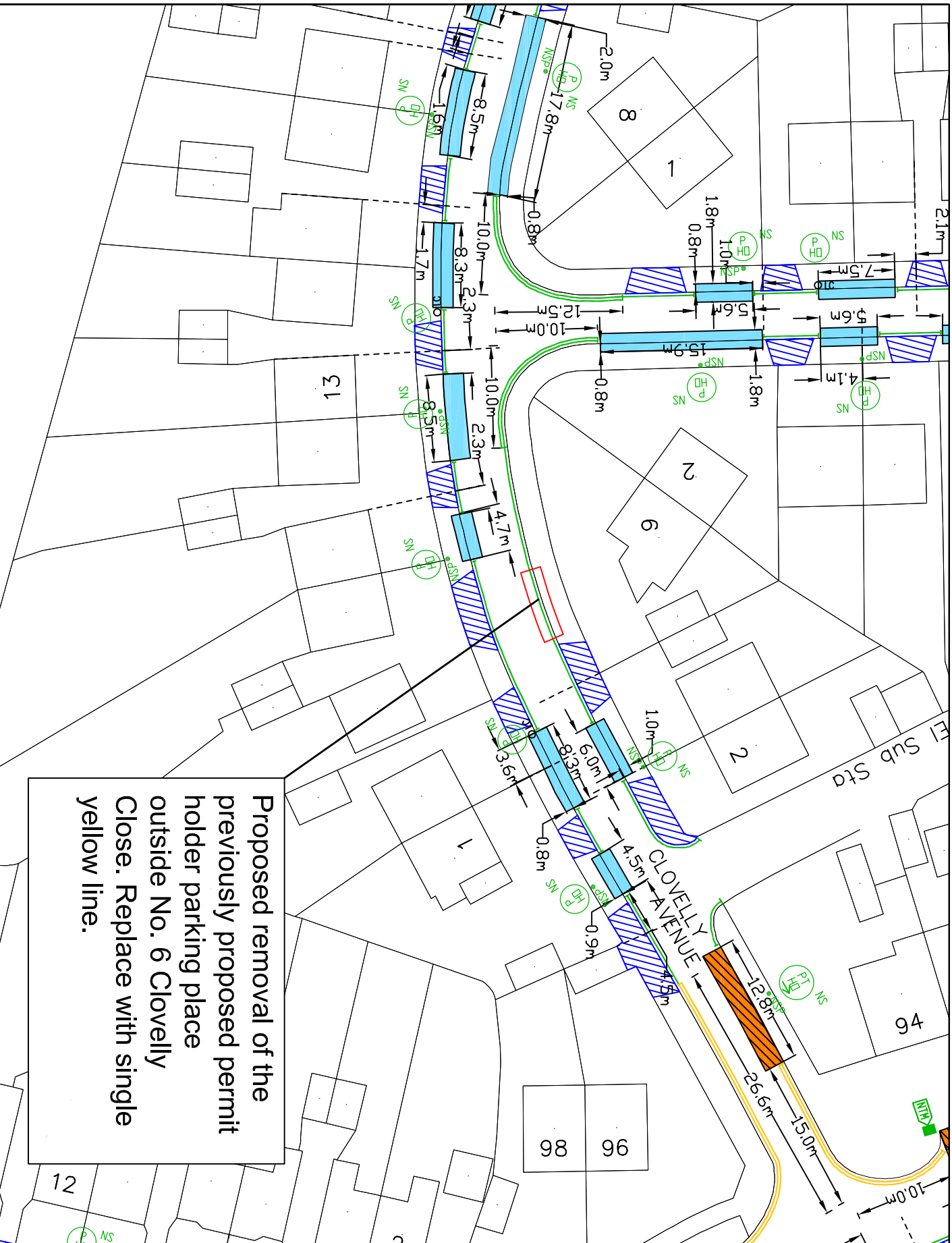
This map is based upon Ordnance Survey material with the permission of Ordnance Survey on behalf of the Controller of Her Majesty's Stationery Office © Crown copyright. Unauthorised reproduction infringes Crown copyright and may lead to prosecution or civil proceedings.
London Borough of Hillingdon 100019283 2015
















Project
Road Safety Programme

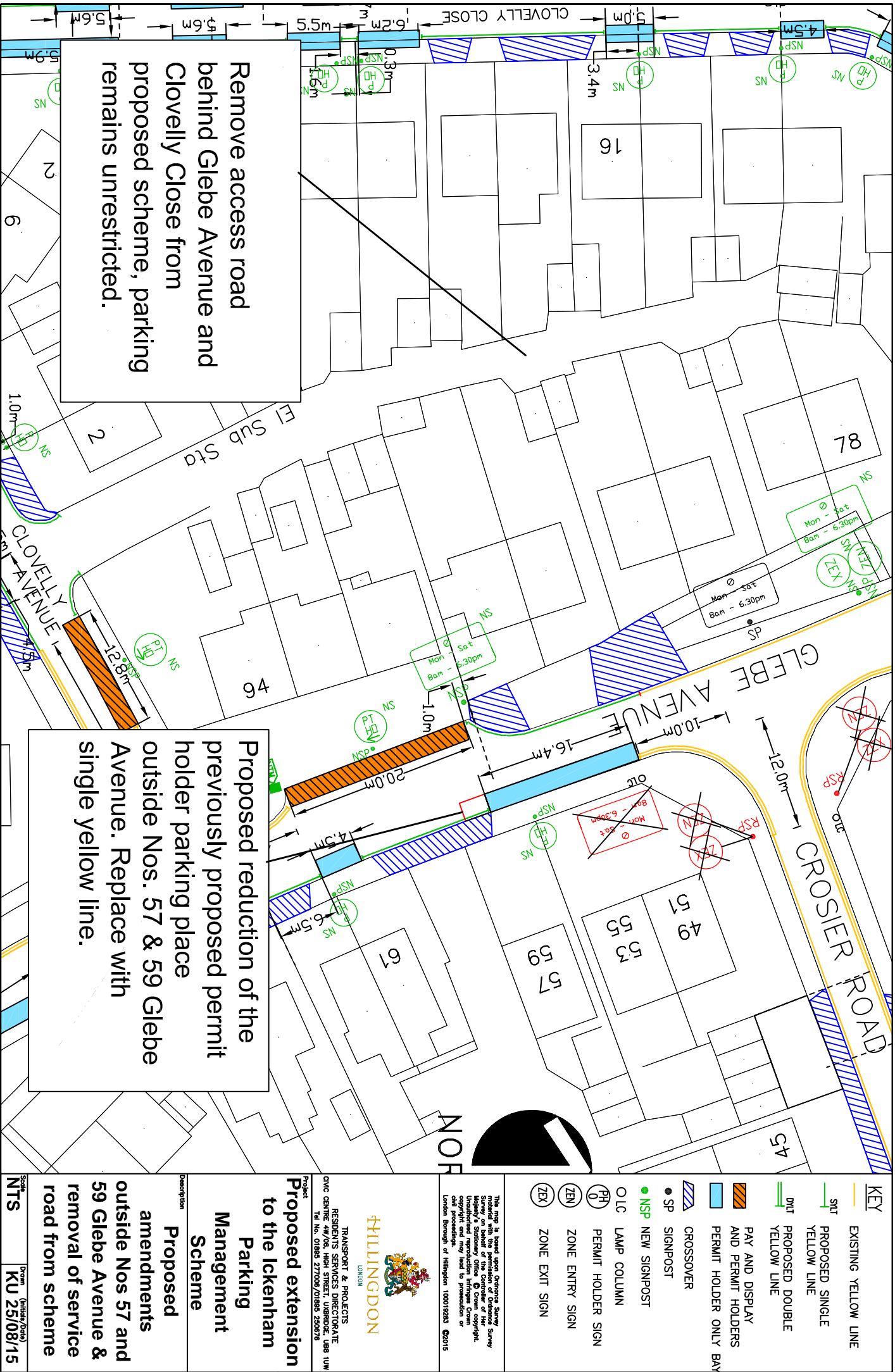
Description Field End Road, Eastcote			
Scale 1:500	Drawn CH	(Initials/Date) 05/15	Checked (Initials/Date)
Project No. A4		Drawing No. RSPD1	Rev.

Appendix C

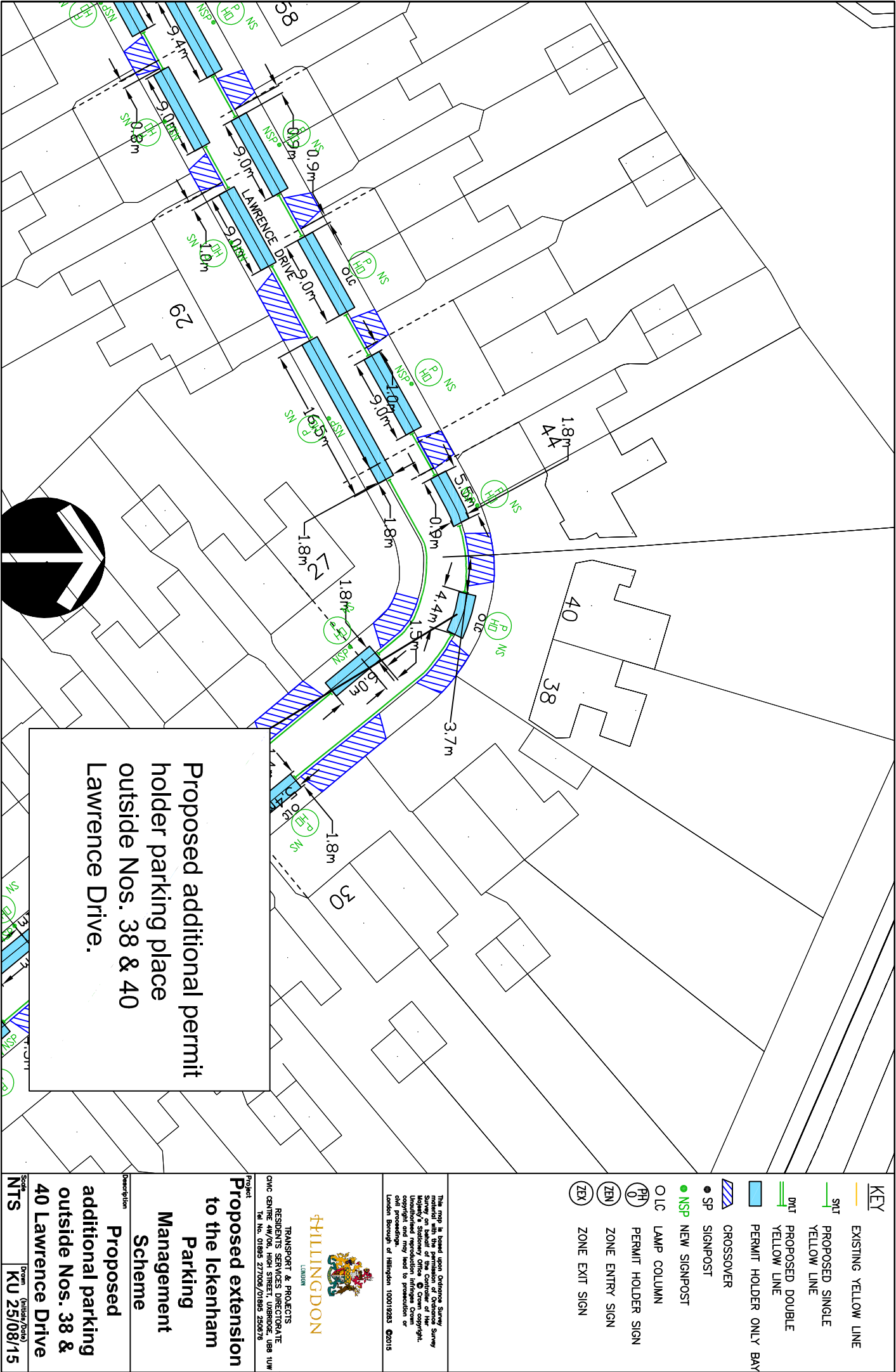


Scale NTS	Drawn (Initials/Date) KU 25/08/15	 KEY	EXISTING YELLOW LINE
		 SPT	PROPOSED SINGLE YELLOW LINE
		 DPT	PROPOSED DOUBLE YELLOW LINE
			PAY AND DISPLAY AND PERMIT HOLDERS
			PERMIT HOLDER ONLY BAY
			CROSSOVER
		 ● SP	SIGNPOST
		 ● NSP	NEW SIGNPOST
		 OLC	LAMP COLUMN
		 PH	PERMIT HOLDER SIGN
		 ZEN	ZONE ENTRY SIGN
		 ZEX	ZONE EXIT SIGN
<p>This map is based upon Ordnance Survey material with the permission of Ordnance Survey on behalf of the Controller of Her Majesty's Stationery Office. Copyright, database right and reproduction in any form, is prohibited. Any unauthorised use is liable to prosecution or civil proceedings.</p> <p>London Borough of Haringey 100010283 ©2015</p>			
<div><p>HILLINGDON LONDON</p><p>TRANSPORT & PROJECTS RESIDENTS SERVICES DIRECTORATE 1st Fl. 01985 277006/01985 250676</p></div>			
<p>Project</p> <p>Proposed extension to the Ickenham Parking Management Scheme</p>			
<p>Description</p> <p>Proposed amendments to the Ickenham Parking Management Scheme</p>			

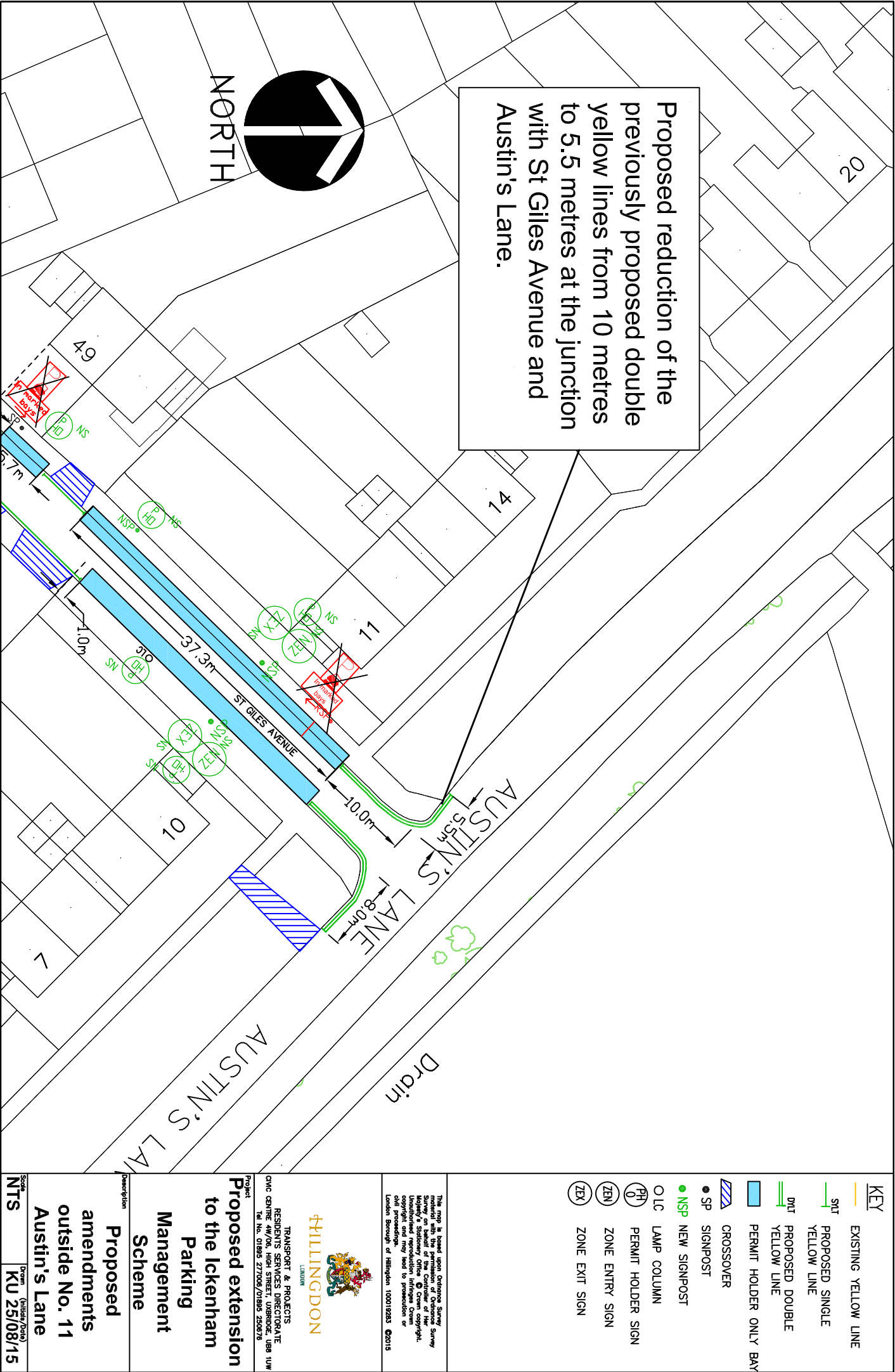
Appendix D



Appendix E

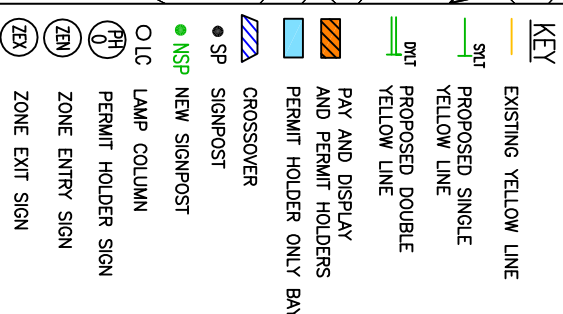


Appendix F



This map is based upon Ordnance Survey material with the permission of Ordnance Survey. It is not to be used for navigation. It is not to be used for any purpose other than that for which it was prepared. It is not to be used for any purpose other than that for which it was prepared. It is not to be used for any purpose other than that for which it was prepared.
--

Proposed extension of double yellow lines on Glebe Avenue at the junction with St Giles Avenue. Reduce the length of the previously proposed parking places.



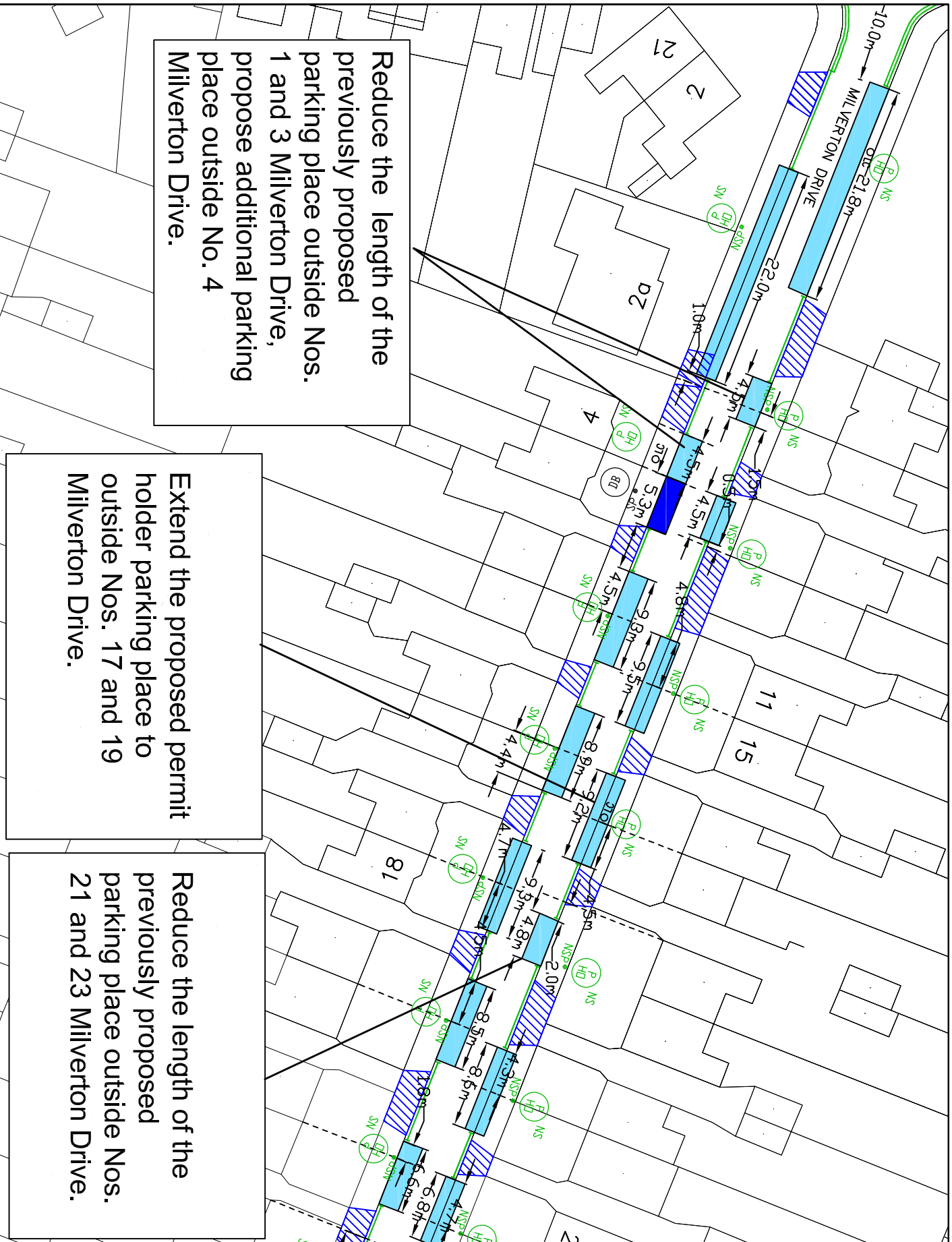
Proposed extension

Proposed

**additional double
yellow lines on
Glebe Avenue**

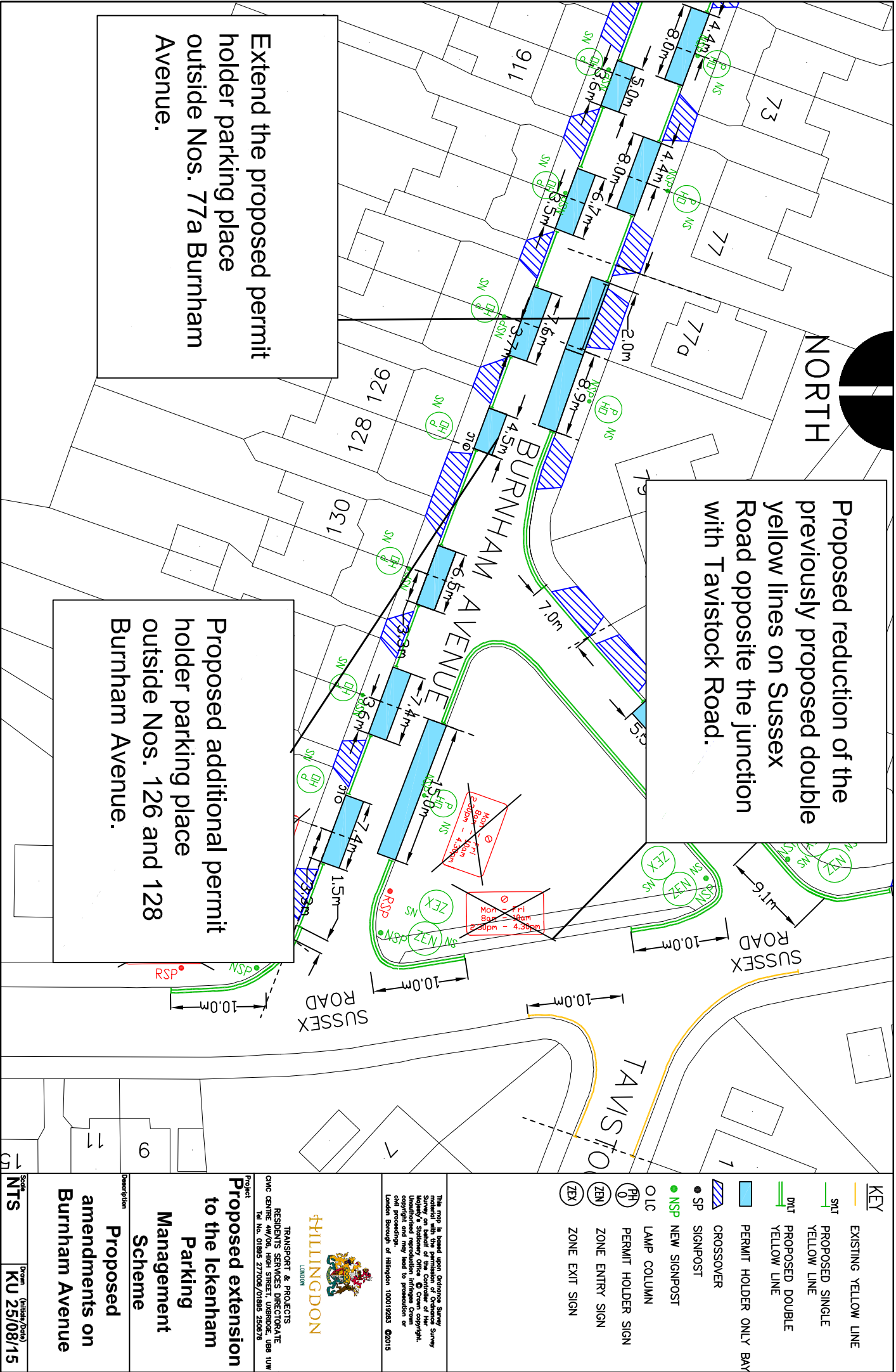
Scale	Drawn (Initials/Date)
NTS	KU 25/08/15

Appendix H



<div> <div>KEY</div> <div> <div>EXISTING YELLOW LINE</div> <div> <div>SPIT</div> <div>PROPOSED SINGLE YELLOW LINE</div> </div> <div> <div>DWT</div> <div>PROPOSED DOUBLE YELLOW LINE</div> </div> <div> <div>PERMIT HOLDER ONLY BAY</div> </div> </div> <div> <div>CROSSOVER</div> <div> <div>SP SIGNPOST</div> <div> <div>NSP NEW SIGNPOST</div> <div>OLC LAMP COLUMN</div> <div>PH PERMIT HOLDER SIGN</div> <div>ZEN ZONE ENTRY SIGN</div> <div>ZEX ZONE EXIT SIGN</div> </div> </div> </div> </div>	<p>THIS NOTE IS ISSUED UNDER DEFENDANCE SURVEY AGREEMENT WITH THE PERMISSION OF DEFENDANCE SURVEY ON BEHALF OF THE COMMISSIONER OF HER MAJESTY'S DEFENCE. IT IS THE PROPERTY OF HER MAJESTY'S DEFENCE. IT IS NOT TO BE REPRODUCED, COPIED, OR USED FOR ANY OTHER PURPOSE WITHOUT THE WRITTEN PERMISSION OF HER MAJESTY'S DEFENCE. IT IS NOT TO BE LOANED, RENTED, OR USED FOR ANY OTHER PURPOSE WITHOUT THE WRITTEN PERMISSION OF HER MAJESTY'S DEFENCE. IT IS NOT TO BE REPRODUCED, COPIED, OR USED FOR ANY OTHER PURPOSE WITHOUT THE WRITTEN PERMISSION OF HER MAJESTY'S DEFENCE.</p>	<p>TRANSPORT & PROJECTS RESIDENTS SERVICES DIRECTORATE 1st Fl. No. 01985 27/06/01985 250676</p>	<p>PROPOSED extension to the Ickenham Parking Management Scheme</p>	<p>Proposed amendments on Milverton Drive</p>	<p>Scale</p> <p>NTS</p>
	<p>THE NOTE IS ISSUED UNDER DEFENDANCE SURVEY AGREEMENT WITH THE PERMISSION OF DEFENDANCE SURVEY ON BEHALF OF THE COMMISSIONER OF HER MAJESTY'S DEFENCE. IT IS THE PROPERTY OF HER MAJESTY'S DEFENCE. IT IS NOT TO BE REPRODUCED, COPIED, OR USED FOR ANY OTHER PURPOSE WITHOUT THE WRITTEN PERMISSION OF HER MAJESTY'S DEFENCE. IT IS NOT TO BE LOANED, RENTED, OR USED FOR ANY OTHER PURPOSE WITHOUT THE WRITTEN PERMISSION OF HER MAJESTY'S DEFENCE. IT IS NOT TO BE REPRODUCED, COPIED, OR USED FOR ANY OTHER PURPOSE WITHOUT THE WRITTEN PERMISSION OF HER MAJESTY'S DEFENCE.</p>	<p>TRANSPORT & PROJECTS RESIDENTS SERVICES DIRECTORATE 1st Fl. No. 01985 27/06/01985 250676</p>	<p>PROPOSED extension to the Ickenham Parking Management Scheme</p>	<p>Proposed amendments on Milverton Drive</p>	<p>Scale</p> <p>NTS</p>

Appendix I



KEY

- EXISTING YELLOW LINE
- PROPOSED SINGLE YELLOW LINE
- PROPOSED DOUBLE YELLOW LINE
- PERMIT HOLDER ONLY BAY
- CROSSOVER
- SIGNPOST
- NEW SIGNPOST
- LAMP COLUMN
- PERMIT HOLDER SIGN
- ZONE ENTRY SIGN
- ZONE EXIT SIGN

This map is based upon Ordnance Survey material with the permission of Ordnance Survey. It is not to be used for any purpose other than that for which it was prepared. Unauthorised reproduction infringes Crown Copyright and may lead to prosecution or civil proceedings.



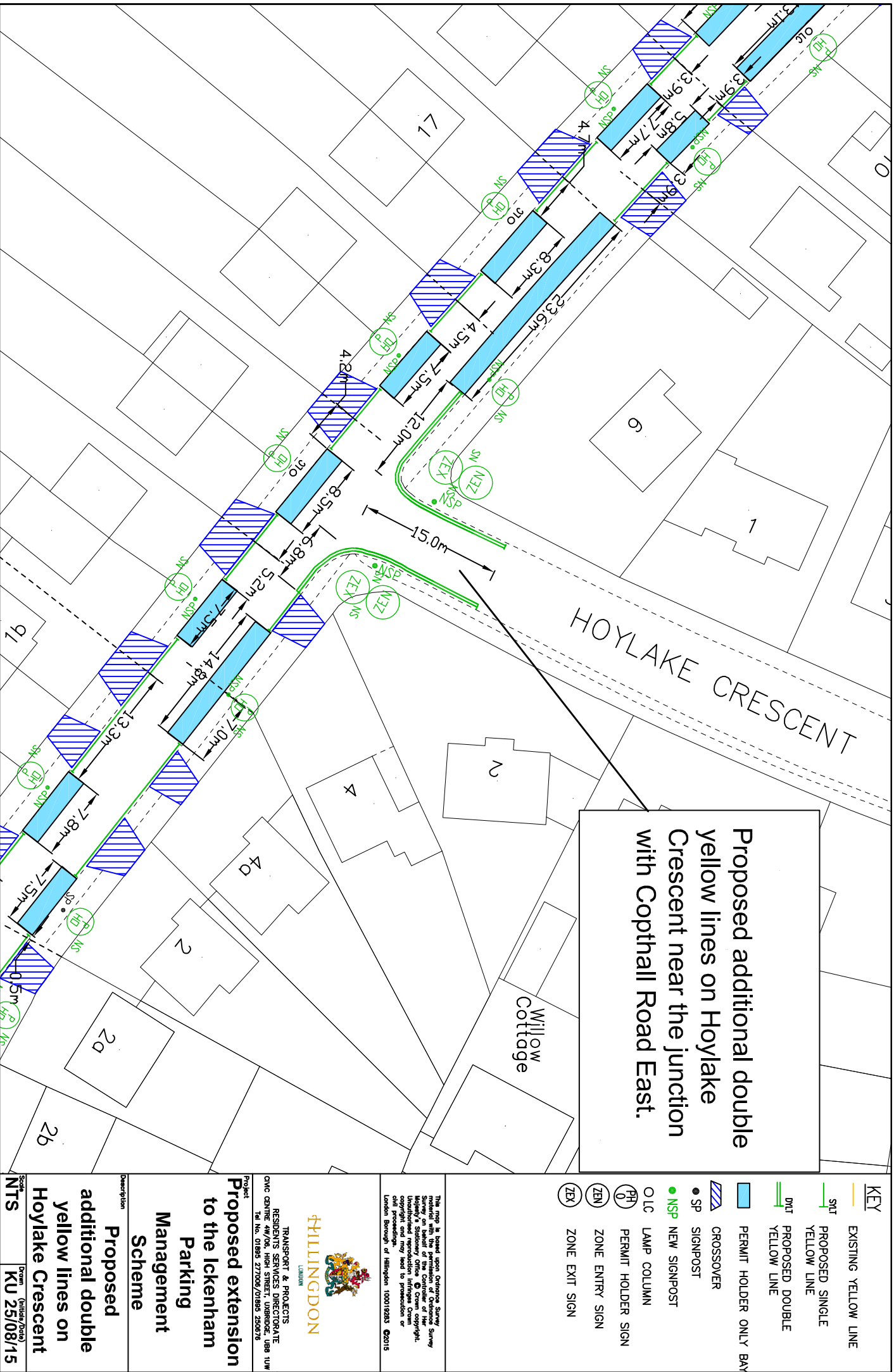
TRANSPORT & PROJECTS
RESIDENTS SERVICES DIRECTORATE
CIVIC CENTRE 4W/06, HIGH STREET, URBOROUGH, WBS 10W
Tel No. 01895 277008/01895 250676

Proposed extension to the Ickenham

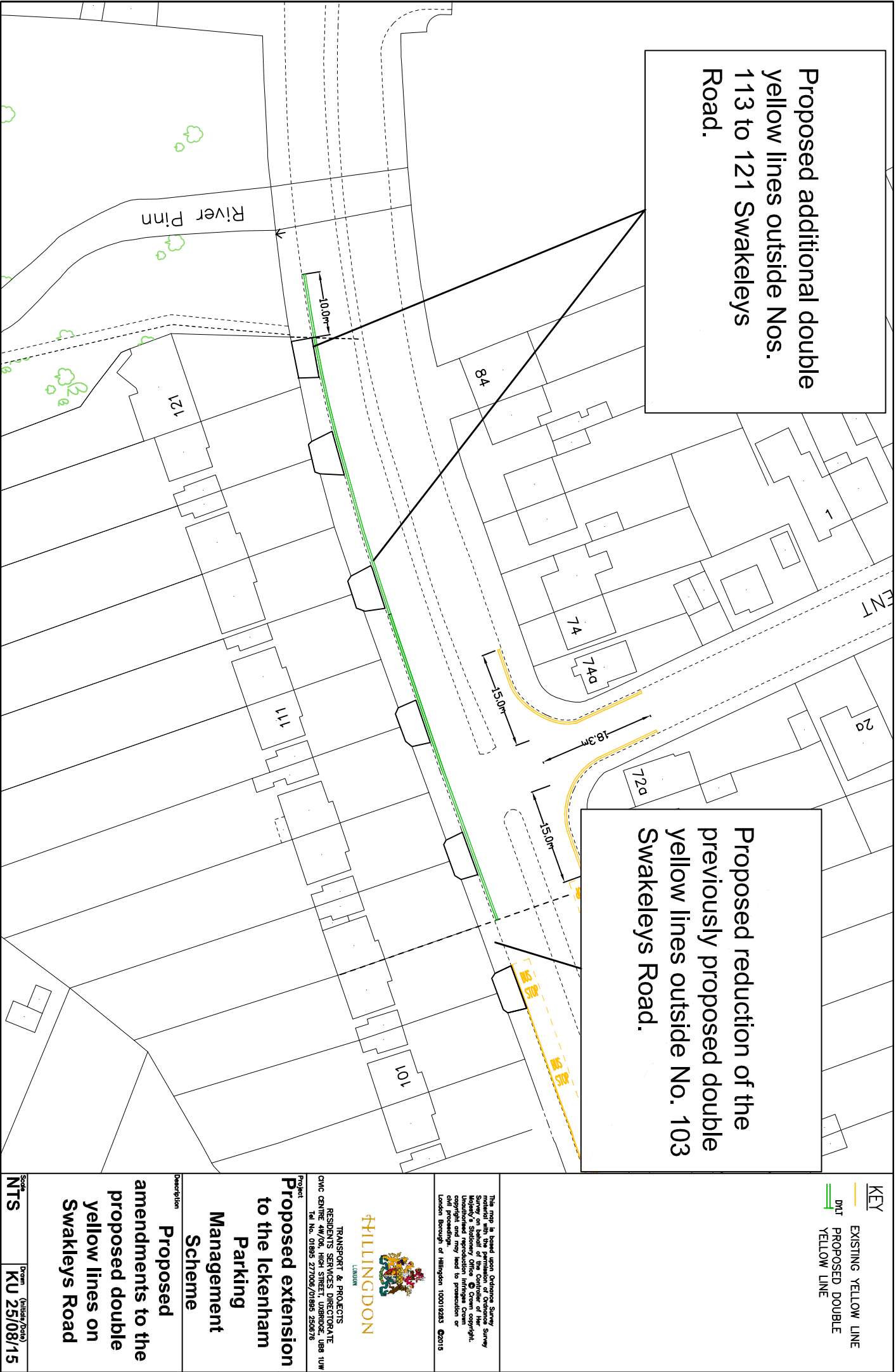
Parking Management Scheme

Proposed amendments on Burnham Avenue

Appendix J



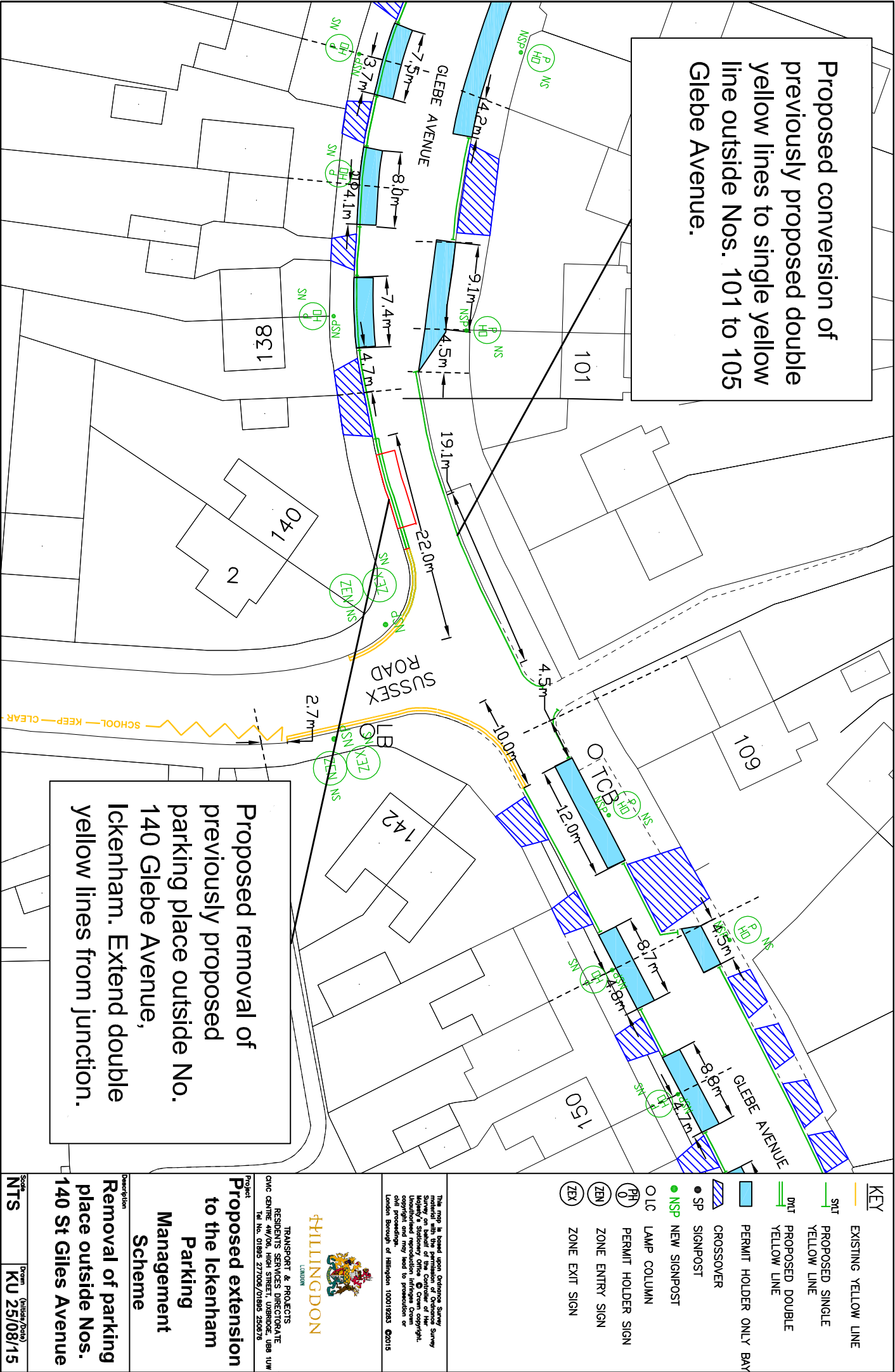
Appendix K



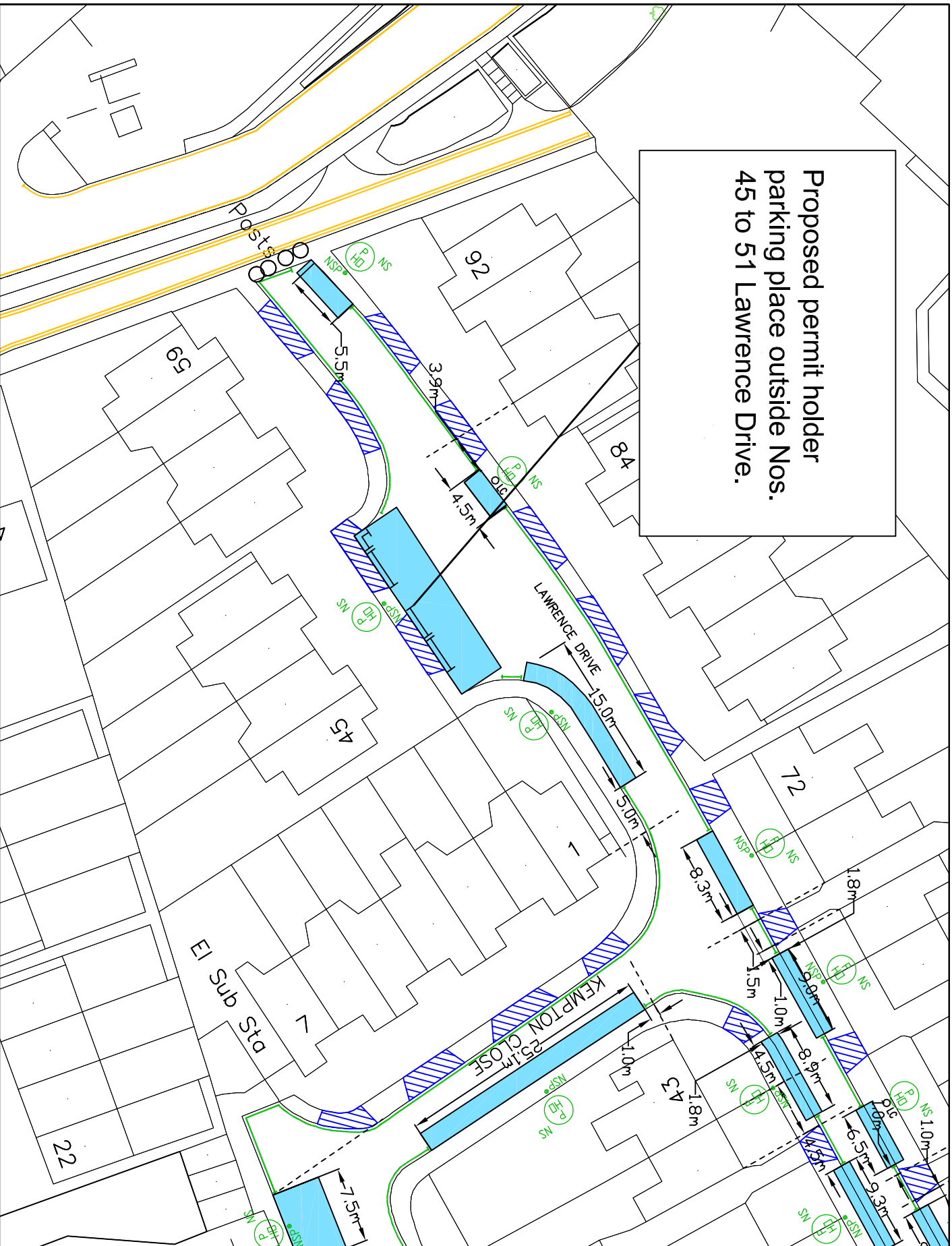
[illegible]

Scale	NTS	Drawn: (initials/Date) KU 06/10/15	<div><div><div><div><div><div></div><div>EXISTING YELLOW LINE</div></div><div><div><div><div><div><div></div><div>SHT</div><div>PROPOSED SINGLE YELLOW LINE</div></div><div><div><div><div><div><div></div><div>DMT</div><div>PROPOSED DOUBLE YELLOW LINE</div></div><div><div><div><div><div><div></div><div>PERMIT HOLDER ONLY BAY</div></div><div><div><div><div><div><div></div><div>CROSSOVER</div></div><div><div><div><div><div><div></div><div>SP</div><div>SIGNPOST</div></div><div><div><div><div><div><div></div><div>NSP</div><div>NEW SIGNPOST</div></div><div><div><div><div><div><div></div><div>OLC</div><div>LAMP COLUMN</div></div><div><div><div><div><div><div></div><div>PH</div><div>PERMIT HOLDER SIGN</div></div><div><div><div><div><div><div></div><div>ZEN</div><div>ZONE ENTRY SIGN</div></div><div><div><div><div><div><div></div><div>ZEX</div><div>ZONE EXIT SIGN</div></div></div></div></div></div></div></div></div></div></div></div></div></div></div></div></div></div></div></div></div></div></div></div></div></div></div></div></div></div></div></div></div></div></div></div></div></div></div></div></div></div></div></div></div></div> </
-------	-----	---------------------------------------	---

Appendix M



Appendix N



KEY	
	EXISTING YELLOW LINE
	PROPOSED SINGLE YELLOW LINE
	PROPOSED DOUBLE YELLOW LINE
	PERMIT HOLDER ONLY BAY
	CROSSOVER
	SP SIGNPOST
	NSP NEW SIGNPOST
	LAMP COLUMN
	PERMIT HOLDER SIGN
	ZONE ENTRY SIGN
	ZONE EXIT SIGN

This map is based upon Ordnance Survey material with the permission of Ordnance Survey. It is not to be used for navigation. It is not to be used for any purpose other than that for which it was prepared. It is not to be used for any purpose other than that for which it was prepared. It is not to be used for any purpose other than that for which it was prepared.

TRANSPORT & PROJECTS
RESIDENTS SERVICES DIRECTORATE
Civic Centre 4th/5th, High Street, Uxbridge, UB8 3JW
Tel No. 01895 277004/01895 250676

Description	
Proposed extension to the Ickenham Parking Management Scheme	
Proposed revisions Lawrence Drive (West)	
Scale	Drawn
NTS	KU 25/08/15