

LONDON BOROUGH OF HILLINGDON
 THE HILLINGDON (WAITING AND LOADING RESTRICTION)
 (CONSOLIDATION) ORDER 1994 (AMENDMENT) ORDER 2016
 THE HILLINGDON (UXBRIDGE SOUTH) (ZONE U6) (ON STREET PARKING PLACES)
 ORDER 2007 (AMENDMENT) ORDER 2015
 THE HILLINGDON (HEATHROW) (ZONE H2) (ON-STREET PARKING PLACES)
 ORDER 2004 (AMENDMENT) ORDER 2016
 THE HILLINGDON (ON STREET PARKING PLACES)
 (HAYES END STOP & SHOP) ORDER 2016
 THE HILLINGDON (ON-STREET PARKING PLACES) (RUISLIP)
 (RESIDENTS ZONE R2) ORDER 2015 (AMENDMENT) ORDER 2016
 THE HILLINGDON (ICKENHAM)(ZONE IC)(ON STREET PARKING PLACES) ORDER 2014
 (AMENDMENT) ORDER 2016

Hillingdon Council gives notice that it intends to make these Orders which will:

1) Impose 'at any time' waiting restrictions on the sections of road as set out in the Schedule to this notice.

2) Convert the previously proposed limited time waiting restrictions on the section of Ducks Hill Road, Northwood between the junctions of Cygnet Close and Rickmansworth Road to operate 'Monday to Friday 8am to 6.30pm'.

3) Establish permit parking places (operational Monday to Friday 9am to 5pm) in which a vehicle may be left during the permitted hours if it displays a valid U6 permit in Wescott Way and Bettles Close, Uxbridge.

4) Introduce 'Monday to Friday 9am to 5pm' waiting restrictions throughout the rest of Wescott Way and Bettles Close, Uxbridge.

5) Remove a section of Zone IC permit holder parking place to the rear of No. 45 Long Lane in The Paddock, Ickenham and replace with 'Monday to Friday 9am to 5pm' waiting restrictions.

6) Remove a section of Zone H2 permit holder parking place outside No. 490 Bath Road, Heathrow and replace with 'Monday to Friday 9am to 5pm' waiting restrictions.

7) Convert the existing Zone R2 permit holder parking places outside and opposite Nos. 8, 10 & 12 Manor Road and outside Nos. 1 & 3 Manor Road to shared use permit holder or pay & display parking bays - the maximum period for which a vehicle may be left during the permitted hours is two hours, if it displays a valid ticket from a ticket parking machine with charges as shown below.

8) Establish parking places operational 'Monday to Saturday 8.00am and 6.30pm' outside Nos. 825 to 851 Uxbridge Road, Hayes.

a) Pay and display bays - the maximum period for which a vehicle may be left during the permitted hours is two hours, if it displays a valid ticket from a ticket parking machine with charges as shown below.

b) Disabled bay - in which only vehicles displaying a Blue Badge may be left at all times outside Nos. 849 and 851 Uxbridge Road.

Charges for pay & display bays outside Nos. 825 to 851 Uxbridge Road, Hayes and the proposed shared use parking bays in Manor Road, Ruislip

Parking Period	Standard Charge	HillingdonFirst Cardholder Tariff
30 minutes	Free(on displaying a ticket)	Free(on displaying a ticket)
60 minutes	70p	20p
90 minutes	£1.40	40p
Up to 2 hours	£2.10	60p

Copies of the proposed Orders together with plans and the Council's statement of reasons for the proposals can be seen at Eastcote, Hayes End, Ickenham, Northwood, Ruislip, Uxbridge and West Drayton libraries during opening hours and by appointment at the Civic Centre, Uxbridge during normal office hours for 21 days following the date on which this notice is published. Further information can be obtained by telephoning Residents Services Directorate

on 01895 277006. If you wish to comment on, or object to the proposals please write by 10th February 2016, stating grounds for objection and your home address, to Transport and Projects, Residents Services, Civic Centre, Uxbridge, Middlesex UB8 1UW quoting reference 4W/06/20/01/16/.

Dated this the 20th day of January 2016.

JEAN PALMER,

Deputy Chief Executive & Corporate Director of Residents Services.

SCHEDULE

UXBRIDGE ROAD, HAYES - Extend the existing double yellow lines outside No. 851 Uxbridge Road by 2 metres southeastwards.

LAUREL LANE, WEST DRAYTON - The adopted highway of the access road leading to Laurel Lane Primary School and St Martin's CE Primary School.

HOYLAKE GARDENS, EASTCOTE - Southwest side, from a point in line with the northwestern boundary of No. 11 Hoylake Gardens to a point 4 metres southeast of the northwestern flank wall of No. 13 Hoylake Gardens.

WESCOTT WAY, UXBRIDGE - At the junction with Bettles Close

BETTLES CLOSE, UXBRIDGE - Both sides of the narrow section of road between Bettles Court and No. 40 Westcott Way.

STATEMENT OF REASONS

An extension to the Uxbridge South Parking Management Scheme Zone "U6" in Wescott Way & Bettles Close, Uxbridge will prevent all day non-residential parking whilst still providing parking provision for residents and their visitors.

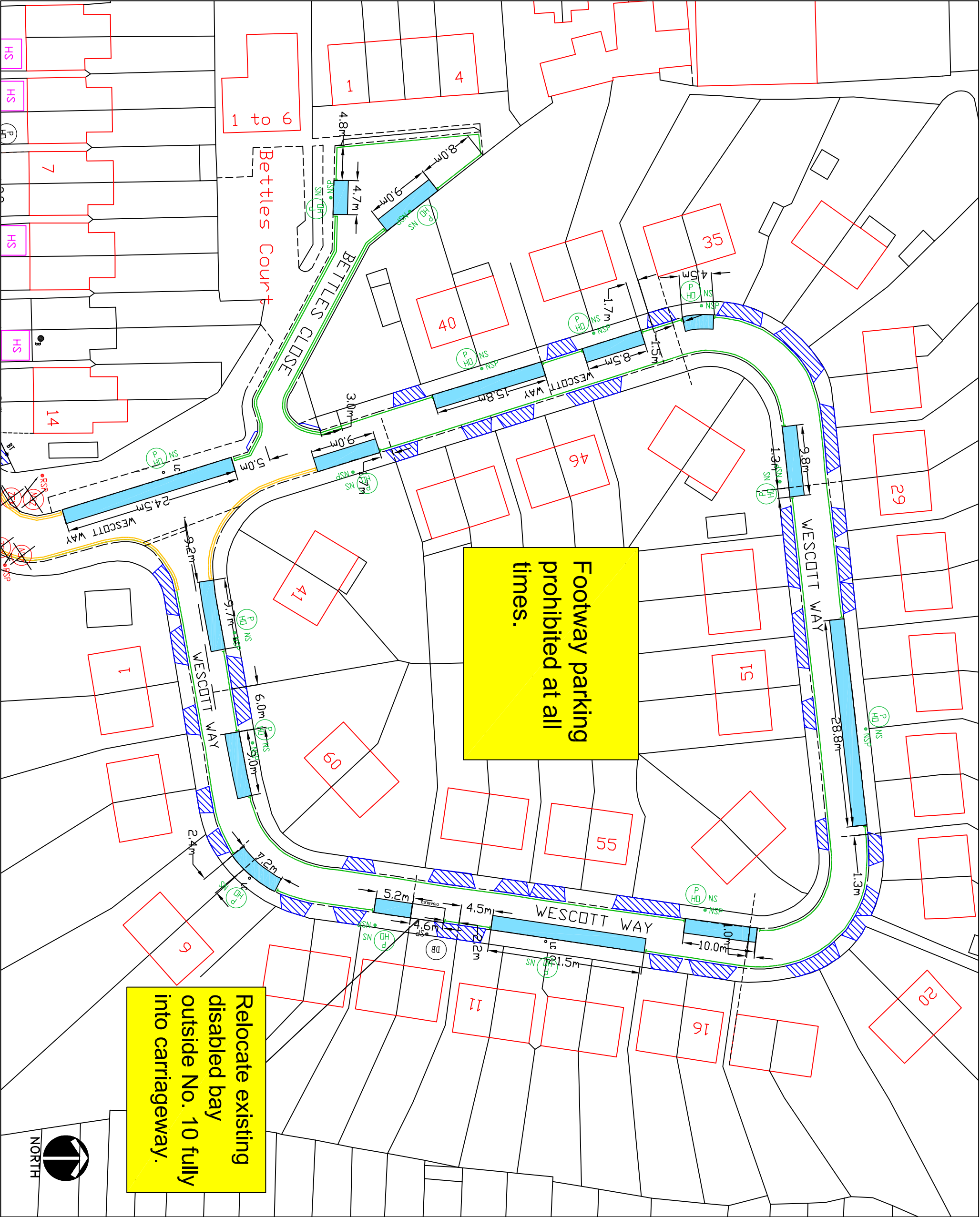
The revised proposals for Ducks Hill Road are in response to the comments made by local residents during the previous consultation.

The amendments to the parking places outside No. 490 Bath Road, Heathrow and to the rear of No. 45 Long Lane in The Paddock, Ickenham are to facilitate the installation of new vehicle crossings within existing Parking Management Schemes.

The proposals to convert some of the existing permit holder parking places to shared use permit holder or pay & display parking are intended to provide some short stay parking for nearby businesses whilst still maintaining the parking provisions for residents in Manor Road, Ruislip.

The proposals to introduce a 'Stop & Shop' parking scheme operational '8am to 6:30pm Monday to Saturday' outside Nos. 825-851 Uxbridge Road, Hayes End will address shop keepers concerns and prohibit all day parking for the benefits of customers.

The proposed installation of waiting restrictions are intended to remove obstructive parking to assist the free flow of traffic and promote road safety. The proposals have been agreed in principle by the Cabinet Member for Planning, Transportation and Recycling to proceed to formal consultation.



KEY			
	EXISTING YELLOW LINE		CROSSOVER
	BURN OFF ROAD MARKING		SP SIGNPOST
	PROPOSED SINGLE YELLOW LINE MONDAY TO FRIDAY 9AM TO 5PM		NSP NEW SIGNPOST
	PROPOSED DOUBLE YELLOW LINE MONDAY TO FRIDAY 9AM TO 5PM		RSP REMOVE SIGNPOST
	PERMIT HOLDER ONLY BAY MONDAY TO FRIDAY 9AM TO 5PM		O LC LAMP COLUMN
			PH PERMIT HOLDER ONLY SIGN
			PB DISABLED PARKING BAY SIGN
			R REMOVE SIGN
PARKING BAYS ARE 2m WIDE UNLESS NOTED			

This map is based upon Ordnance Survey material with the permission of Ordnance Survey on behalf of the Controller of Her Majesty's Stationary Office. © Crown copyright. Unauthorised reproduction infringes Crown copyright and may lead to prosecution or civil proceedings.
London Borough of Hillingdon 100019283 ©2015



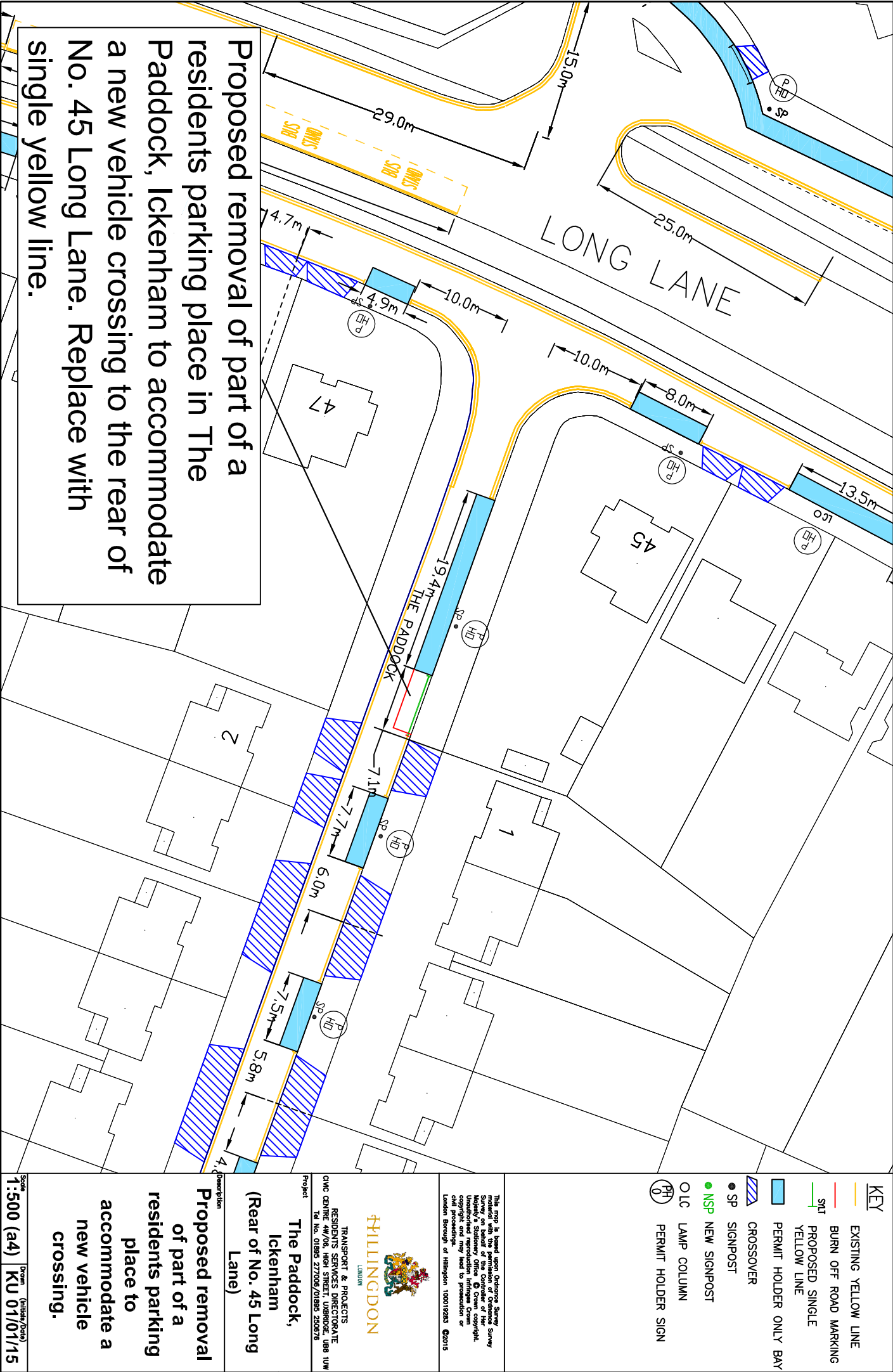
HILLINGDON
LONDON

TRANSPORT & PROJECTS
RESIDENTS SERVICES DIRECTORATE
Civic Centre 4th/5th, High Street, Uxbridge, UB8 3JW
Tel No. 01895 277006/01895 220678

Project
Wescott Way & Bettles Close
Uxbridge

Description			
Proposed extension to the Uxbridge South Parking Management Scheme			
Scale	NTS	Designed	Drawn
		KU	KU
			Date
			23/09/15

Appendix A



This map is based upon Ordnance Survey material with the permission of the Controller of the Survey on behalf of the Controller of the Survey. It is not to be used for any purpose other than that for which it was prepared. Unauthorised reproduction infringes Crown copyright and may lead to prosecution or civil proceedings. London Borough of Hillingdon 100018283 ©2015



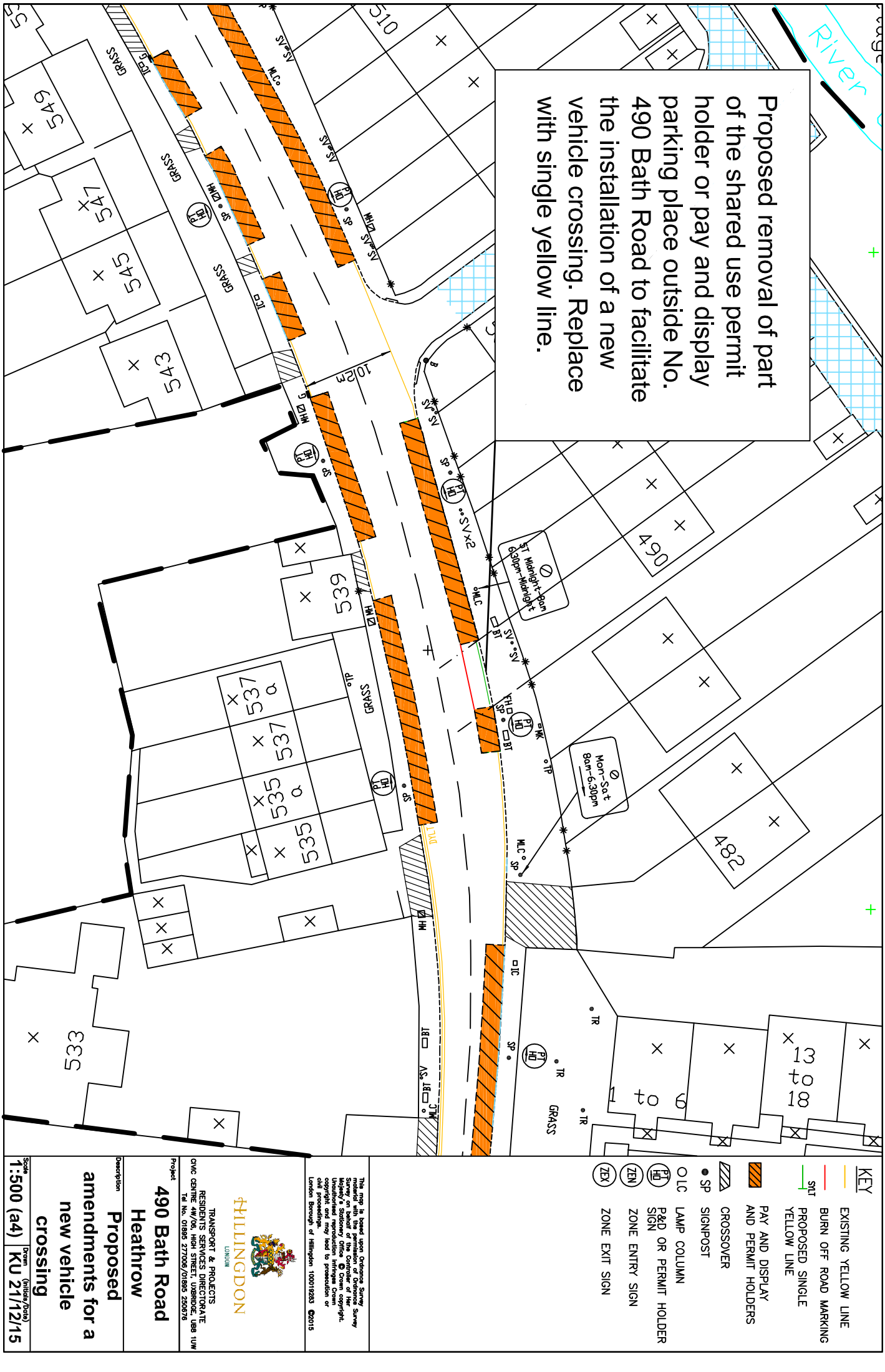
TRANSPORT & PROJECTS
RESIDENTS PARKING SCHEME
Civic Centre, 44/46, High Street, Uxbridge, UB8 3JW
Tel No. 01895 277006/01895 256776

The Paddock, Ickenham
(Rear of No. 45 Long Lane)

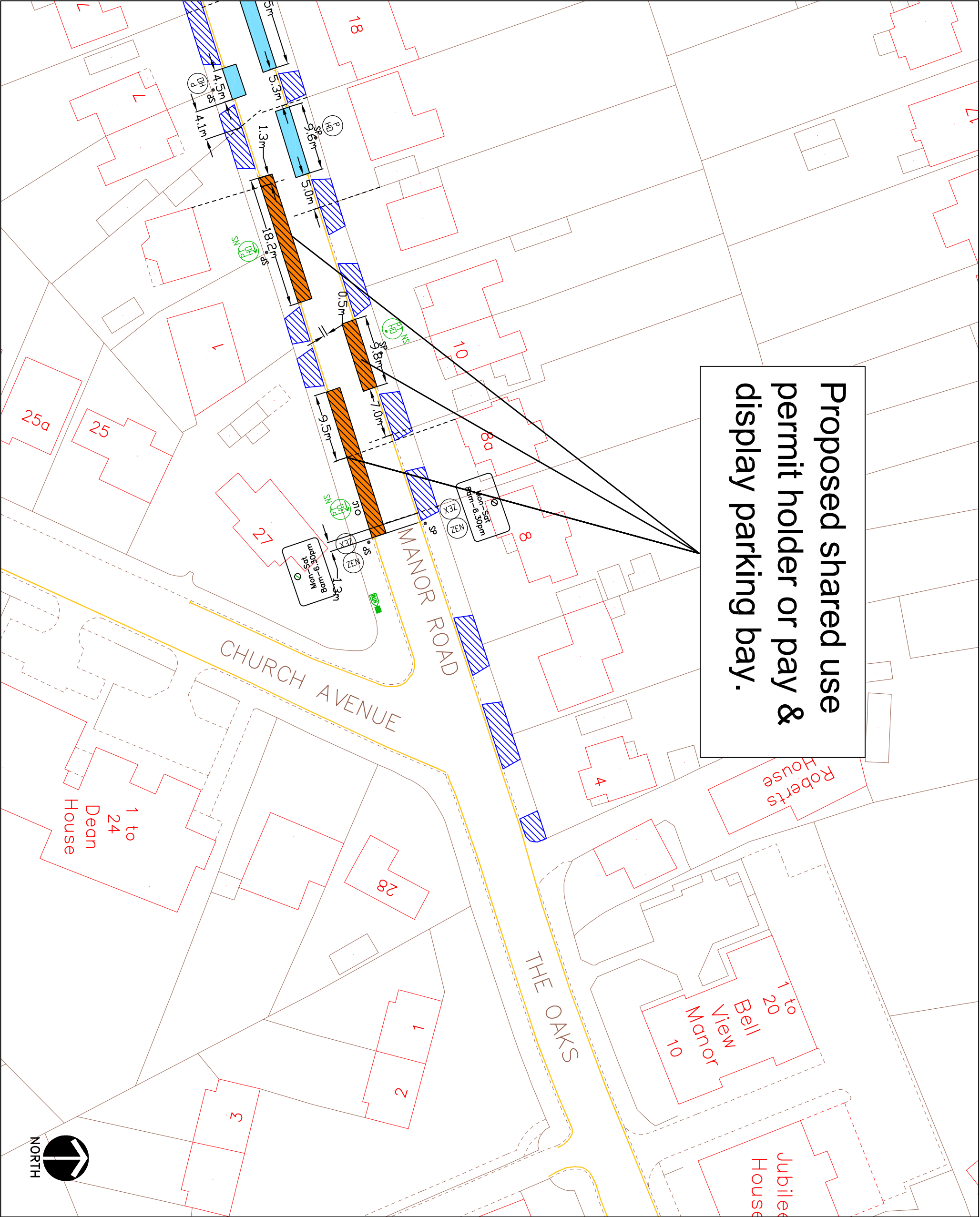
Proposed removal of part of a residents parking place to accommodate a new vehicle crossing.

Scale 1:500 (a4) Datum (British, Ordnance)

Appendix B



Proposed shared use
permit holder or pay &
display parking bay.



- KEY**
- EXISTING YELLOW LINE
 - BURN OFF ROAD MARKING
 - SIT
 - PROPOSED SINGLE YELLOW LINE
 - PAY AND DISPLAY AND PERMIT HOLDERS
 - PERMIT HOLDER ONLY BAY
 - CROSSOVER
 - SP
 - SIGNPOST
 - NEW SIGNPOST
 - NSP
 - LAMP COLUMN
 - OLC
 - PARKING BAYS ARE 2m WIDE UNLESS NOTED
 - PH 0 PERMIT HOLDER ONLY SIGN
 - PH 1 PERMIT OR TICKET HOLDER
 - PH 2 ZONE ENTRY SIGN
 - PH 3 ZONE EXIT SIGN
 - PH 4 ZONE EXIT SIGN
 - PH 5 NEW TICKET MACHINE
 - NTM

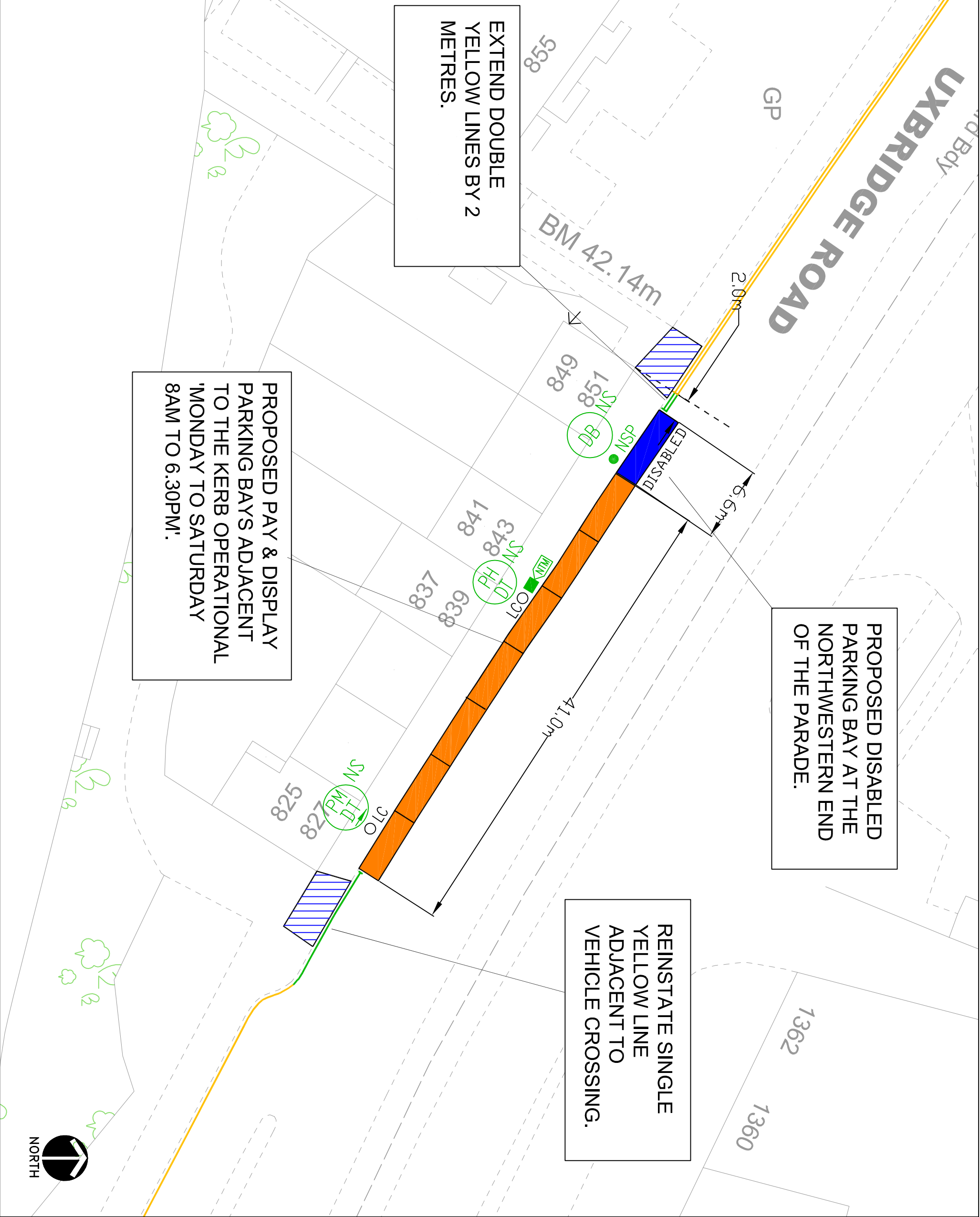
This map is based upon Ordnance Survey material with the permission of Ordnance Survey on behalf of the Controller of Her Majesty's Stationery Office. © Crown copyright. Unauthorised reproduction infringes Crown copyright and may lead to prosecution or civil proceedings.
London Borough of Hillingdon 100019283 ©2015

HILLINGDON
LONDON
TRANSPORT & PROJECTS
RESIDENTS SERVICES DIRECTORATE
Civic Centre, 44/46, High Street, Uxbridge, UB8 3UW
Tel: 01895 277000/01895 288976

Project
Manor Road

Description
**Proposed
shared use
parking places**

Scale
1:500(A3)
Designed
KU
Drawn
KU
Date
16/11/15



- KEY**
- EXISTING YELLOW LINE
 - BURN OFF ROAD MARKING
 - SIT
 - PROPOSED SINGLE YELLOW LINE
 - PROPOSED DOUBLE YELLOW LINE
 - PAY & DISPLAY BAY 5.85 METRES
 - DISABLED BAY 6.6 METRES
 - CROSSOVER
 - SIGNPOST
 - NEW SIGNPOST
 - LAMP COLUMN
 - PAY AT METER – DISPLAY TICKET SIGN
 - PAY HERE – DISPLAY TICKET SIGN
 - DISABLED PARKING BAY SIGN
 - NEW TICKET MACHINE
 - PARKING BAYS ARE 2m WIDE UNLESS NOTED

This map is based upon Ordnance Survey material with the permission of Ordnance Survey on behalf of the Controller of Her Majesty's Stationary Office © Crown copyright. Unauthorised reproduction infringes Crown copyright and may lead to prosecution or civil proceedings.
London Borough of Hillingdon 100019283 ©2015



TRANSPORT & PROJECTS
RESIDENTS SERVICES DIRECTORATE
CWC CENTRE, 44/45A, HIGH STREET, URBURG, URB 10W
Tel: 01895 277000/01895 280070

Project
Nos. 825-851
Uxbridge Rd

Description
Proposed
'Stop & Shop'
Parking Scheme

Scale
1:500(A3)
Designed
KU
Drawn
KU
Date
15/12/15

Appendix A

KEY

PROPOSED YELLOW LINE



This map is based upon Ordnance Survey material with the permission of Ordnance Survey on behalf of the Controller of Her Majesty's Stationery Office. © Crown copyright. Unauthorised reproduction infringes Crown copyright and may lead to prosecution or civil proceedings.

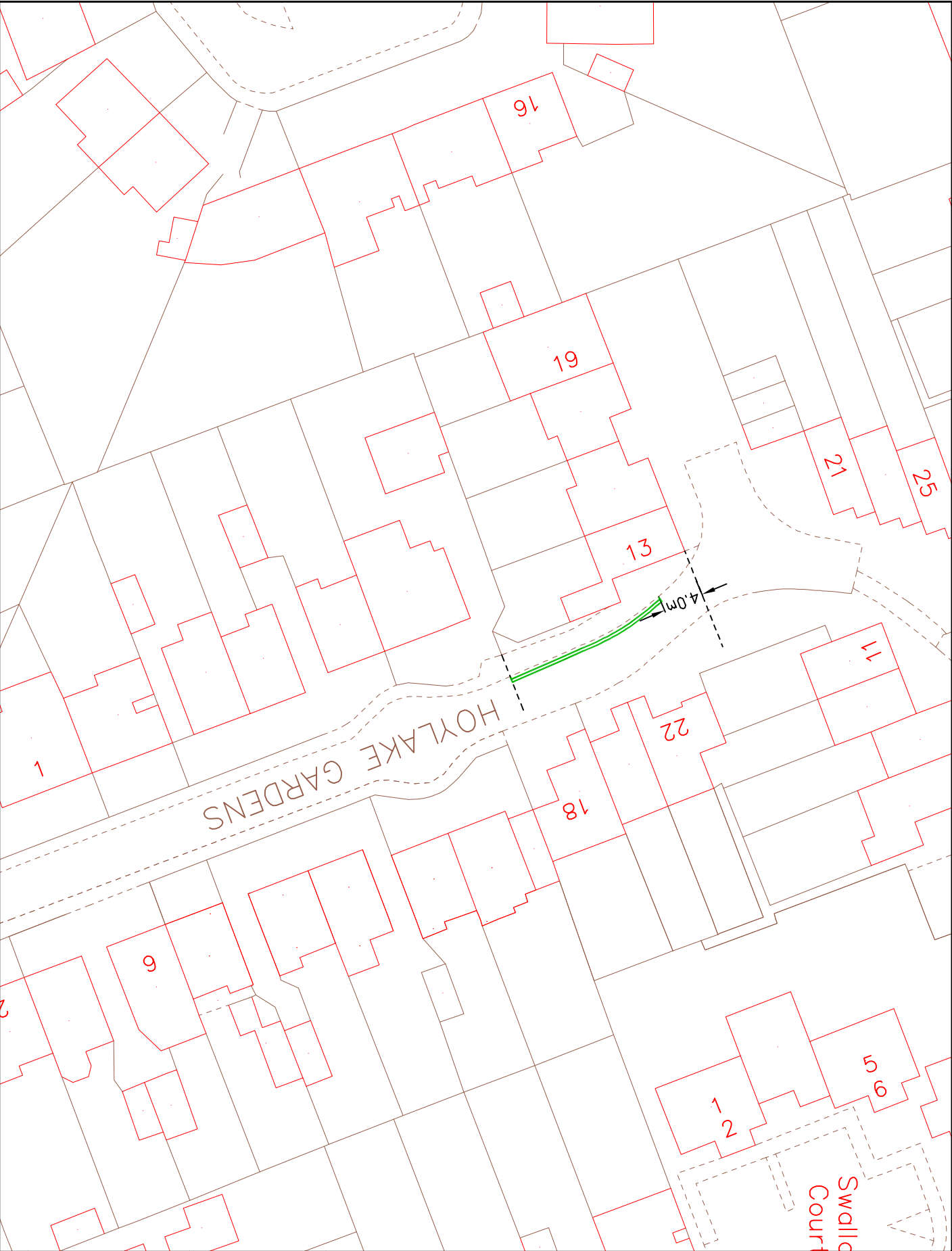


4ILLINGDON
LONDON

TRANSPORT & PROJECTS
RESIDENTS SERVICES DIRECTORATE
CIVIC CENTRE 4W/05, HIGH STREET, UXBIDGE, UBB 1UW
Tel No. 01895 277006/01895 250676

Project
Access road
leading to Laurel
Lane
Primary School and
St Martin's CE
Primary School

Scale NTS(A3)	Designed KU	Drawn KU	Date 22/12/15
------------------	----------------	-------------	------------------



KEY
DWT
PROPOSED DOUBLE
YELLOW LINE

This map is based upon Ordnance Survey material with the permission of Ordnance Survey on behalf of the Controller of Her Majesty's Stationery Office. All Crown Copyright, map and data are the property of Ordnance Survey, which may be used in perpetuity for all purposes, copyright and may lead to prosecution or civil proceedings.
London Borough of Hillingdon 100019283 ©2015



HILLINGDON
LONDON

TRANSPORT & PROJECTS
RESIDENTS SERVICES DIRECTORATE
Civic Centre 44/46, Main Street, Uxbridge, UB8 3JW
Tel No. 01895 271000/01895 256076

**Hoylake Gardens
Eastcote**

**Proposed 'at any time'
waiting restrictions**

Scale
1:500 (a4) | Datum
KU 17/12/15