

LONDON BOROUGH OF HILLINGDON
THE HILLINGDON (WAITING AND LOADING RESTRICTION)
(CONSOLIDATION) ORDER 1994 (AMENDMENT) ORDER 2015
THE HILLINGDON (ON STREET PARKING PLACES) (SOUTH RUISLIP) (RESIDENTS)
ZONES SR & SR2 ORDER 2014 (AMENDMENT) ORDER 2015
THE HILLINGDON (FREE PARKING PLACES) (DISABLED PERSONS)
(AMENDMENT) TRAFFIC ORDER 2015
THE HILLINGDON (UXBRIDGE SOUTH) (ZONE U5) (ON STREET PARKING PLACES)
ORDER 2007 (AMENDMENT) ORDER 2015
THE HILLINGDON (ON STREET PARKING PLACES) (NORTHWOOD)
(RESIDENTS) ZONE N (AMENDMENT) ORDER 2015

Hillingdon Council gives notice that it intends to make these Orders which will:

1. Impose 'at any time' waiting restrictions as set out in the Schedule of this notice.

2. Propose the following amendments to the proposed extension to the Northwood Parking Management Scheme:

i) The removal of the previously proposed single yellow line adjacent the private garages and car park next to No. 4 Cygnet Close, Northwood to be replaced with a residents' permit parking place.

ii) The reduction of the previously proposed permit parking place outside No. 34 Duck's Hill Road, Northwood by 11 metres, to be replaced with 'at any time' waiting restrictions

3. Remove the Zone SR permit holder parking place outside No. 2 Dudley Drive, South Ruislip and replace with 'Monday to Friday 9am to 5pm' waiting restriction.

4. Install new disabled parking bays at the following locations:

i) Outside Nos. 17/18 Clarkes Drive, Uxbridge

ii) Outside Nos.65/66 Berkeley Close, Ruislip

iii) Outside No. 47 Westwood Close, Ruislip

5. Convert part of the Zone U5 permit holder parking place outside No. 36 & 38 Walford Road, Uxbridge to a disabled parking bay.

6. Impose 'at any time' waiting and loading restrictions on the southern corner of the junction of Bury Avenue and Goshawk Gardens, Hayes.

Copies of the proposed Orders together with plans and the Council's statement of reasons for the proposals can be seen at Botwell Green, Charville, Northwood, Ruislip, Ruislip Manor, South Ruislip, Uxbridge and Yiewsley libraries during opening hours and by appointment at the Civic Centre, Uxbridge during normal office hours for 28 days following the date on which this notice is published. Further information can be obtained by telephoning Residents Services Directorate on 01895 250631. If you wish to comment on, or object to the proposals please write by 13th January 2016, stating grounds for objection and your home address, to Transport and Projects, Residents Services, Civic Centre, Uxbridge, Middlesex UB8 1UW quoting reference 4W/06/16/12/15/.

Dated this the 16th day of December 2015.

JEAN PALMER,

Deputy Chief Executive & Corporate Director of Residents Services.

SCHEDULE
WAITING PROHIBITED 'AT ANY TIME'

EAST WALK, HAYES - Along both sides of the entire road.

ORWELL CLOSE, HAYES - Along both sides of the road from the junction with Botwell Common Road to opposite the flats.

BOTWELL COMMON ROAD, HAYES - At the junction of Orwell Close.

STATEMENT OF REASONS

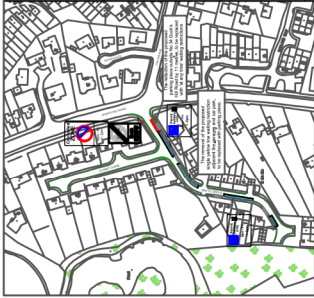
(Bury Avenue and Goshawk Gardens proposals) - Parked vehicles outside the library restrict bus movements. The proposed waiting and loading restrictions are to allow buses to adequately access the stop and deploy a ramp when required. This is intended to improve accessibility for disabled bus users.

(East Walk, Orwell Close and Botwell Common Road proposals) - The proposed 'at any time' waiting restrictions are intended to remove obstructive parking to improve road safety and promote the free flow of traffic.

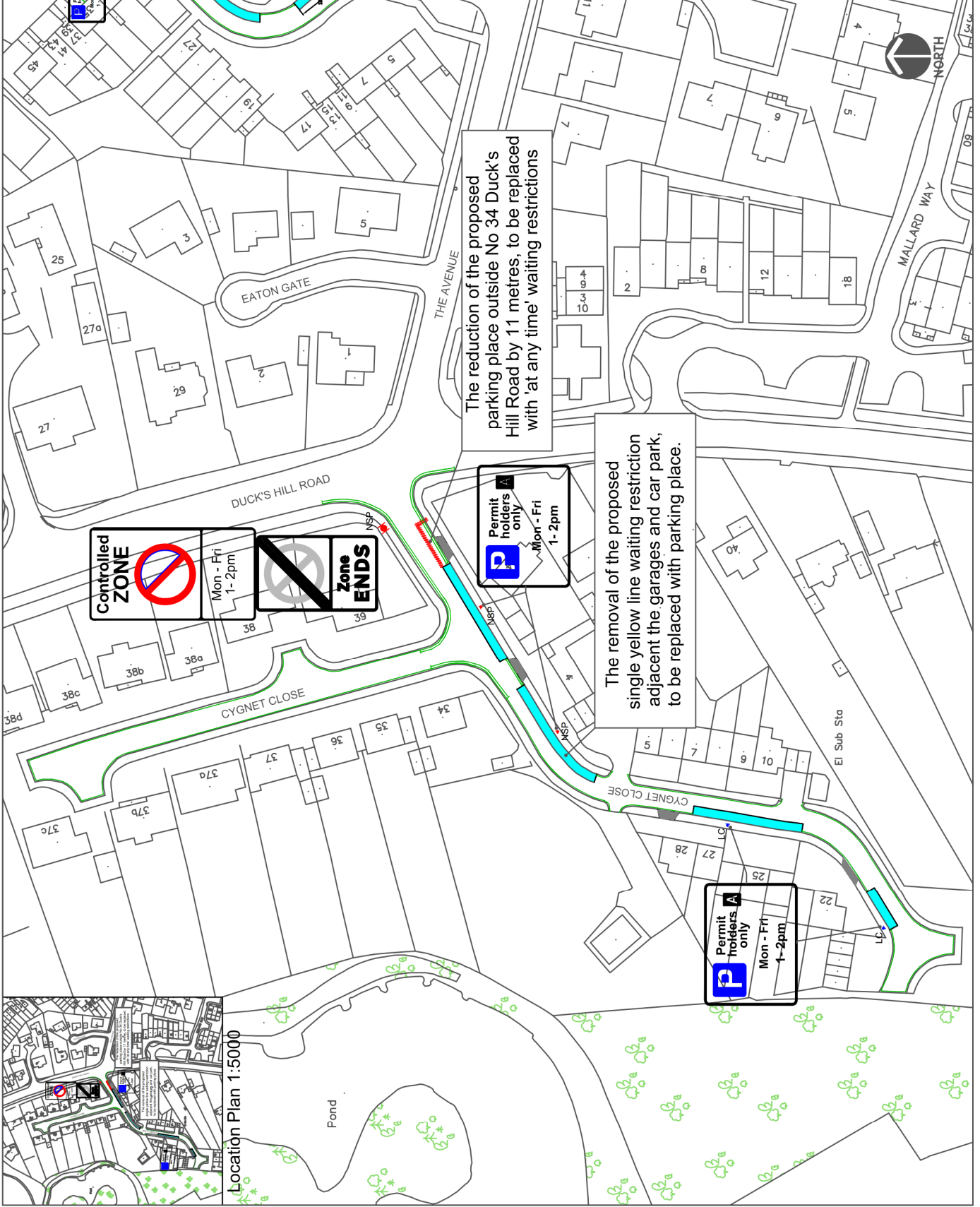
(Proposals relating to disabled bays) - The proposed disabled parking bay is intended to benefit disabled people by providing a parking bay for the sole use of "blue badge" holders. The reduction in the length of the existing double yellow lines will not compromise road safety.

(Dudley Drive proposal) - The proposed removal of the permit holder parking place will prevent obstruction to this soon to be constructed vehicle crossing.

(Proposals for Cygnet Close) - The proposed amendments in Cygnet Close are in response to views submitted by residents of Cygnet Close to the Council's consultation on a proposed extension to the Northwood Parking Management Scheme.



Location Plan 1:5000



KEY

- EXISTING YELLOW LINE
- BURN OFF ROAD MARKING
- PROPOSED SINGLE YELLOW LINE
- PROPOSED DOUBLE YELLOW LINE
- PROPOSED PARKING BAY

CROSSOVER

- SP
- NSP
- NEW SIGNPOST
- LAMP COLUMN
- PERMIT HOLDER ONLY SIGN
- PERMIT OR TICKET HOLDER
- PAY AT METER - DISPLAY TICKET SIGN
- PAY HERE - DISPLAY TICKET SIGN
- BUSINESS PERMIT HOLDER SIGN
- DISABLED PARKING BAY SIGN
- LOADING ONLY BAY SIGN
- MOTORCYCLES ONLY BAY SIGN
- ZONE ENTRY SIGN
- ZONE EXIT SIGN
- PARKING PLACES ARE DISTANCED 10m FROM CORNERS UNLESS OTHERWISE STATED
- PARKING BAYS ARE 2m WIDE UNLESS NOTED

This map is based upon Ordnance Survey material with the permission of Ordnance Survey. It is not to be used for any purpose other than that for which it was prepared. It is not to be used for any purpose other than that for which it was prepared. It is not to be used for any purpose other than that for which it was prepared.



HILLINGDON
TRANSPORT & PROJECTS
RESURFACING & SIGNAGE
CIVIC ENGINEERING & MAINTENANCE
Tel: 01895 270000/01895 250075

**CYGNET CLOSE
NORTHWOOD**

Description

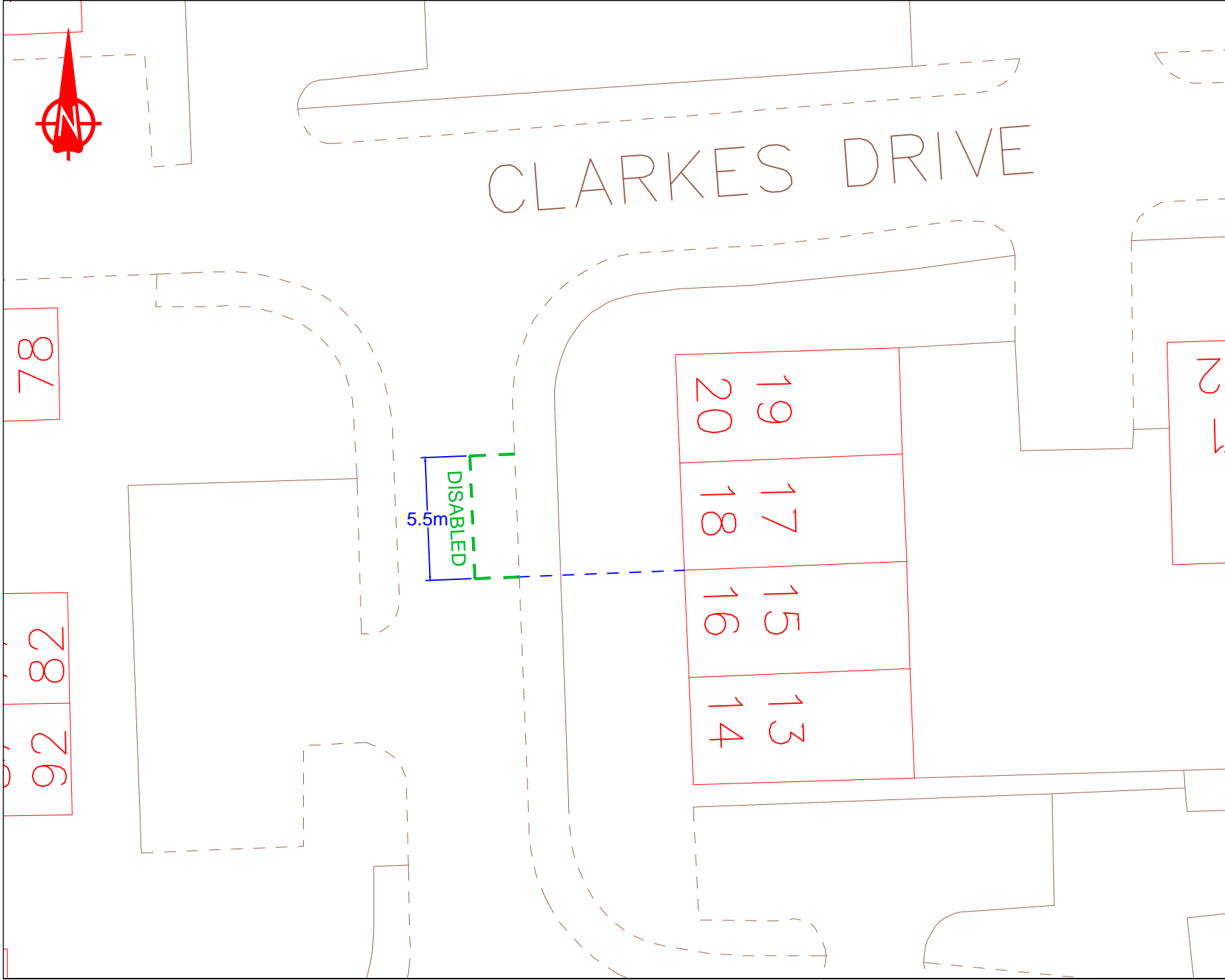
AMENDED PMS PLAN

APPENDIX B

Scale NTS
Designed DAH
Drawn DAH
Date 20/07/15

Remove Zone SR permit holder parking place outside No. 2 Dudley Drive, replace with 'Monday to Friday 9am to 5pm' waiting restriction.

[illegible]



KEY

Proposed disabled parking bay

This map is based upon Ordnance Survey material with the permission of Ordnance Survey on behalf of the Controller of Her Majesty's Stationary Office © Crown copyright. Unauthorised reproduction infringes Crown copyright and may lead to prosecution or civil proceedings.
London Borough of Hillingdon 100019283 2015



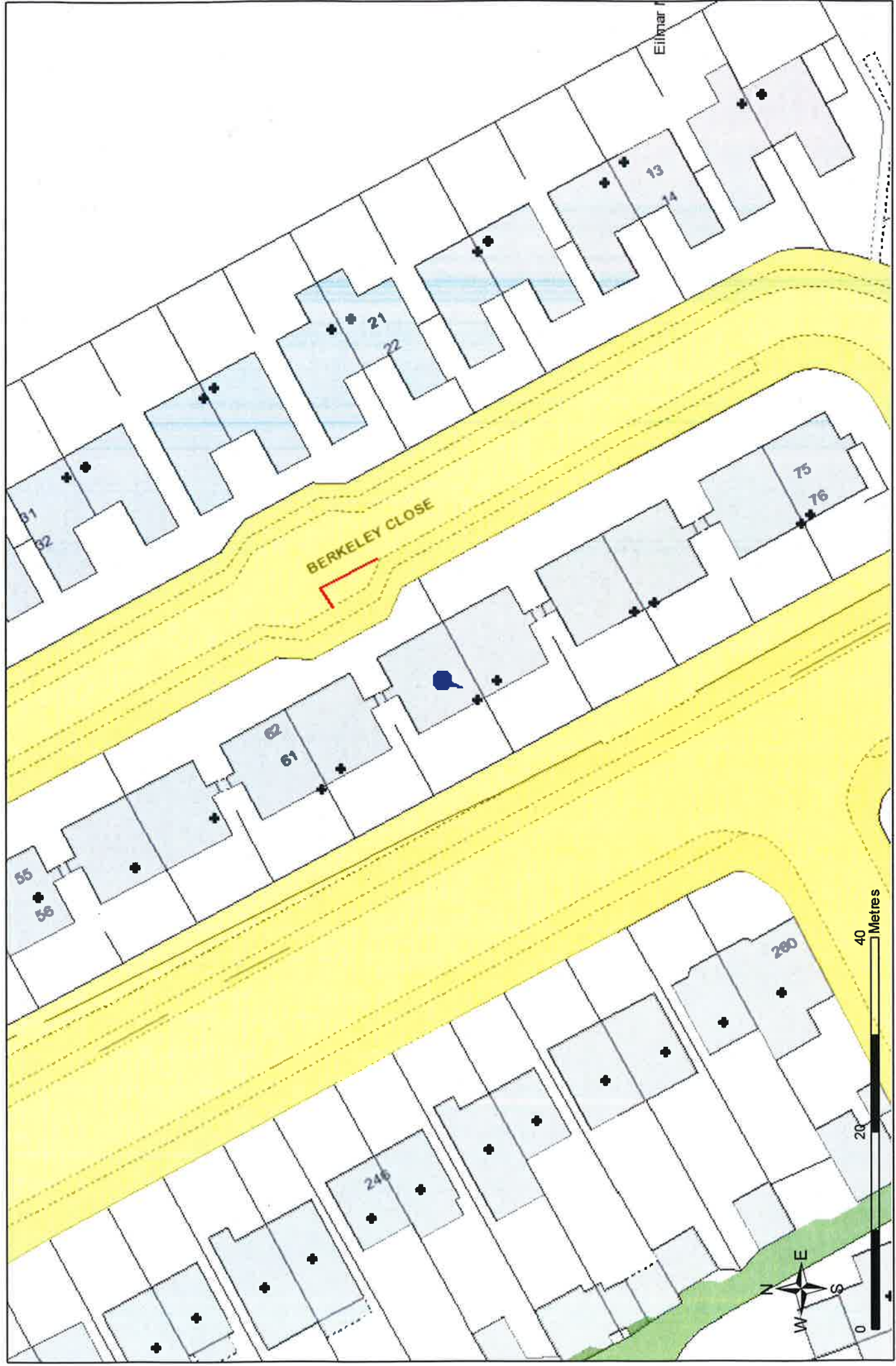
Project
Clarkes Drive, Uxbridge

Description
PROPOSED DISABLED PARKING BAY

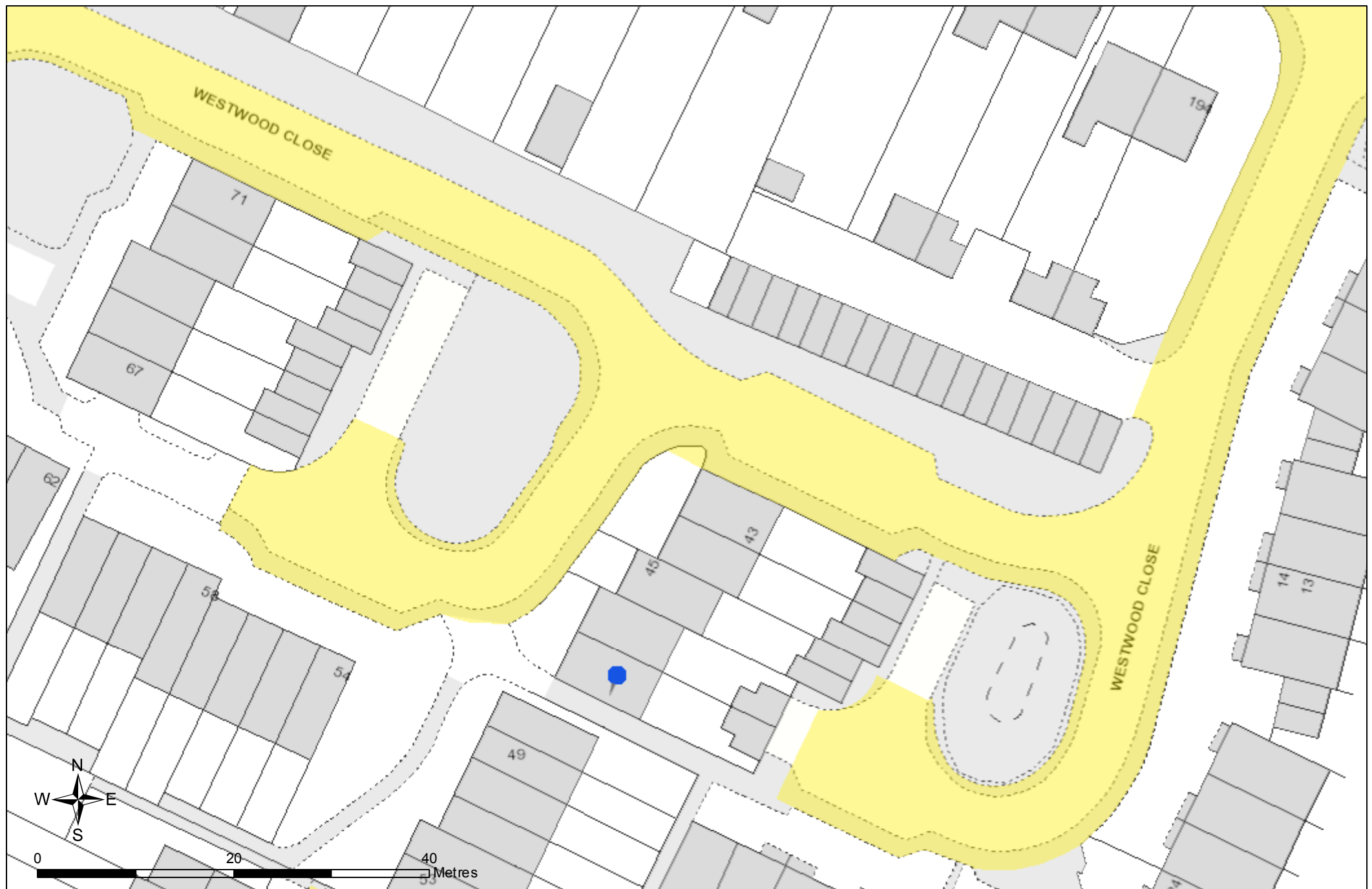
Scale	Drawn	(Initials/Date)	Checked	(Initials/Date)
NTS	CF	11/15		

Project No.	Drawing No.	Rev.

65 Berkeley Close, Ruislip

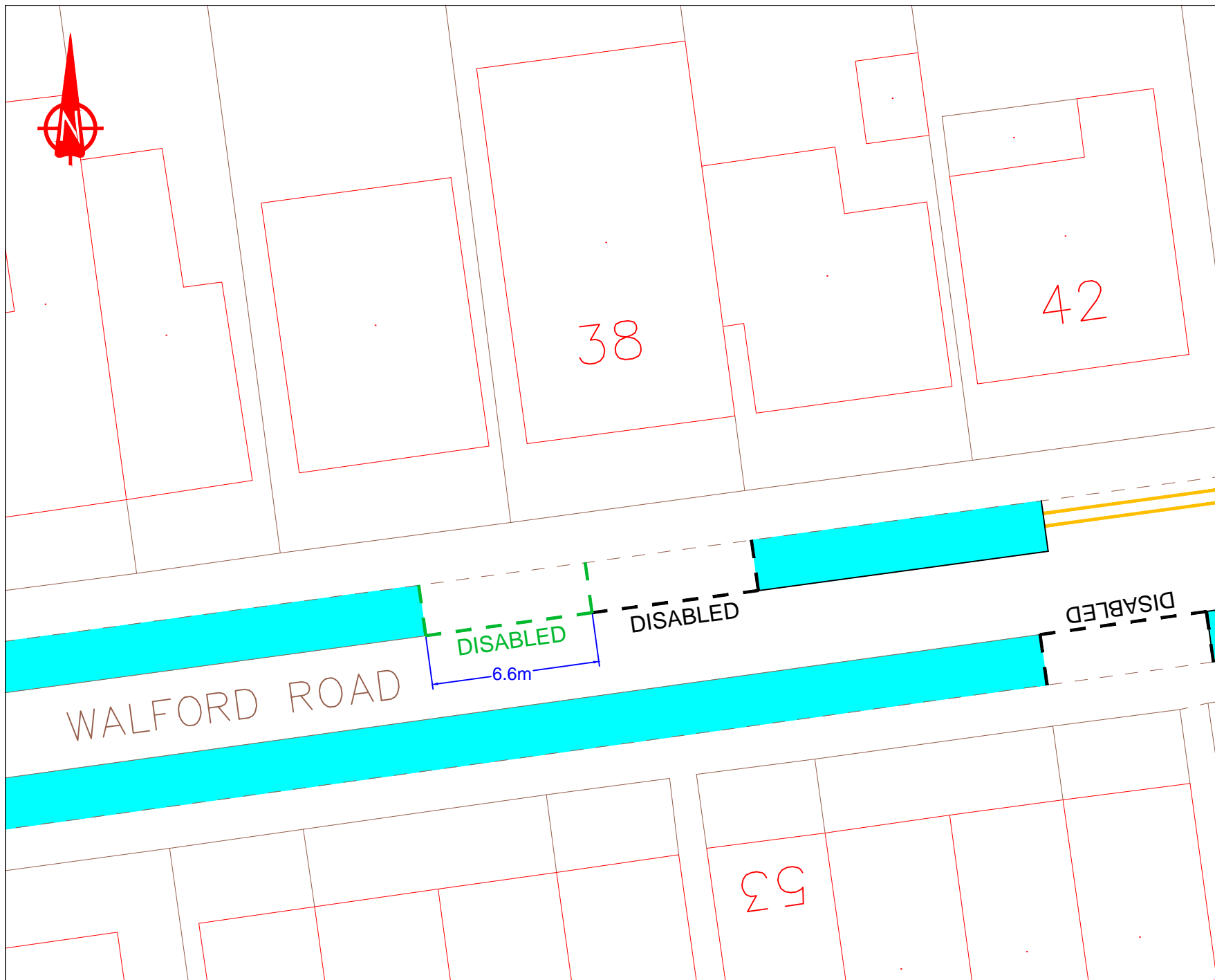


47 Westwood Close, Ruislip






Map Notes

(c) Crown copyright and database rights 2015 Ordnance Survey 100019283



KEY

-  Proposed disabled parking bay
-  Existing disabled parking bay
-  Existing permit holder parking bay

This map is based upon Ordnance Survey material with the permission of Ordnance Survey on behalf of the Controller of Her Majesty's Stationary Office © Crown copyright. Unauthorised reproduction infringes Crown copyright and may lead to prosecution or civil proceedings.
London Borough of Hillingdon 100019283 2015



HILLINGDON
LONDON

Project
Walford Road, Uxbridge

Description
PROPOSED DISABLED PARKING
BAY

Scale	Drawn	(Initials/Date)	Checked	(Initials/Date)
NTS	CF	11/15		

Project No.	Drawing No.	Rev.

BURY AVENUE

Library

33638

32.6m +

TCB

ISSUE:
BUS CANNOT ADEQUATELY DEPLOY THE RAMP FOR DISABLED
USERS DUE TO INSUFFICIENT KERB HEIGHT

PROPOSED MEASURE:
Resurface footway to match surrounding footway surfacing,
take up existing kerbs, lay new concrete kerbs to achieve
140 mm kerb upstand and provide new bench

Bus Cage Marking
Paint new bus cage marking

SIGN
INSTALL BUS STOP CLEARWAY SIGN

OFFICER COMMENT:
PROPOSED KERB HEIGHT WILL ALLOW BUSES TO ADEQUATELY
DEPLOY THE RAMP AS APPROPRIATE

- Existing Road Markings
- ✗ Road Markings to be Removed
- Existing Bus Shelter
- Proposed Bus Cage Markings
- ↑ Existing Bus Stop Flag
- Existing Kerb
- Proposed parking space markings
- Proposed Yellow Lines
- ✗ Road Markings to be Removed
- Proposed Footway Resurfacing
- Raise Kerb to Achieve 140 mm Kerb upstand
- ⊙ Proposed Bin
- ⊙ Existing Bin
- ↑ Proposed Bus Stop Flag
- ▨ Existing concrete slabs
- ▨ Proposed Carriageway Construction
- DK Proposed Dropped Kerb
- BT Relocate existing BT pole
- Refresh existing road markings
- LC Existing Lighting Column
- LC Proposed Lighting Column
- B Existing Bollard
- ▨ Proposed buff tactile paving

Rev	Description	Chkd	Appd	Date
-----	-------------	------	------	------

This map is based upon Ordnance Survey material with the permission of Ordnance Survey on behalf of the Controller of Her Majesty's Stationery Office. Crown copyright. Unauthorised reproduction infringes Crown copyright and may lead to prosecution or civil proceedings.
London Borough of Hillingdon, 100019283, 2009



HILLINGDON
LONDON
HIGHWAYS MAJOR PROJECTS
RESIDENTS SERVICES
Civic Centre, 4th/5th, High Street, Uxbridge, UB8 3UW
Tel No. 01895 250111 Fax No. 01895 250670

Project **Bus Stop Accessibility
Route
195**

Description
Bus Stop 33638

Scale **1:500** Designed **AC** Drawn **AC** Date **Sep15**

Project No. **E/A3 2719** Drawing No. **195-01** Rev.

SC 1:1000

SC: 1:500

GOSHAWK GARDENS

BURY AVENUE

Library

33638

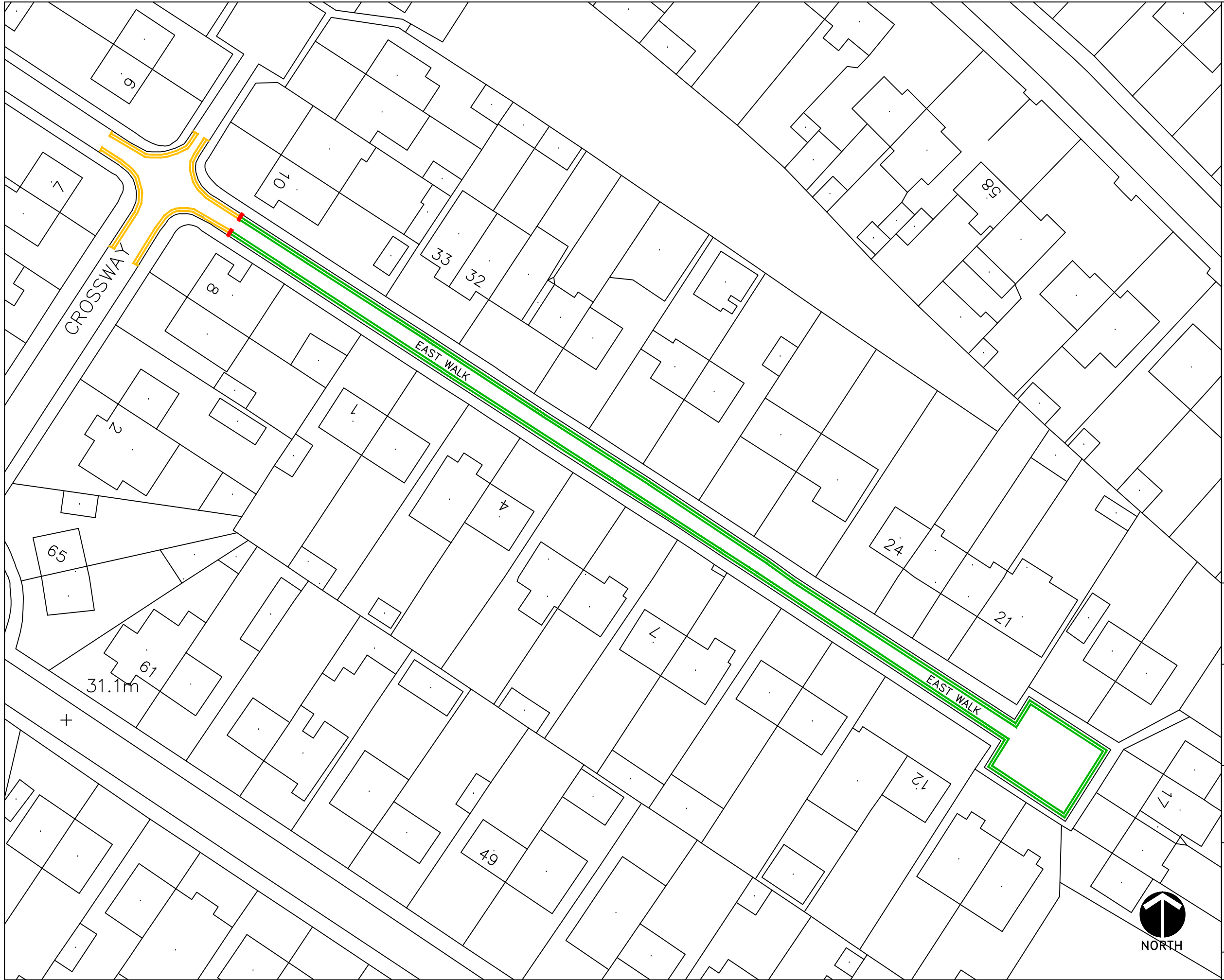
TCB

32.6m +

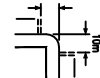
ESS

GOSHAWK GARDENS

WEALD WAY



- KEY**
- EXISTING YELLOW LINE
 - BURN OFF ROAD MARKING
 - SYLT PROPOSED SINGLE YELLOW LINE
 - DYLT PROPOSED DOUBLE YELLOW LINE

 PARKING PLACES ARE DISTANCED
10m FROM CORNERS UNLESS
OTHERWISE STATED

This map is based upon Ordnance Survey
material with the permission of Ordnance Survey
Survey on behalf of the Controller of Her
Majesty's Stationery Office © Crown copyright.
Unauthorised reproduction infringes Crown
copyright and may lead to prosecution or
civil proceedings.
London Borough of Hillingdon 100019283 ©2014

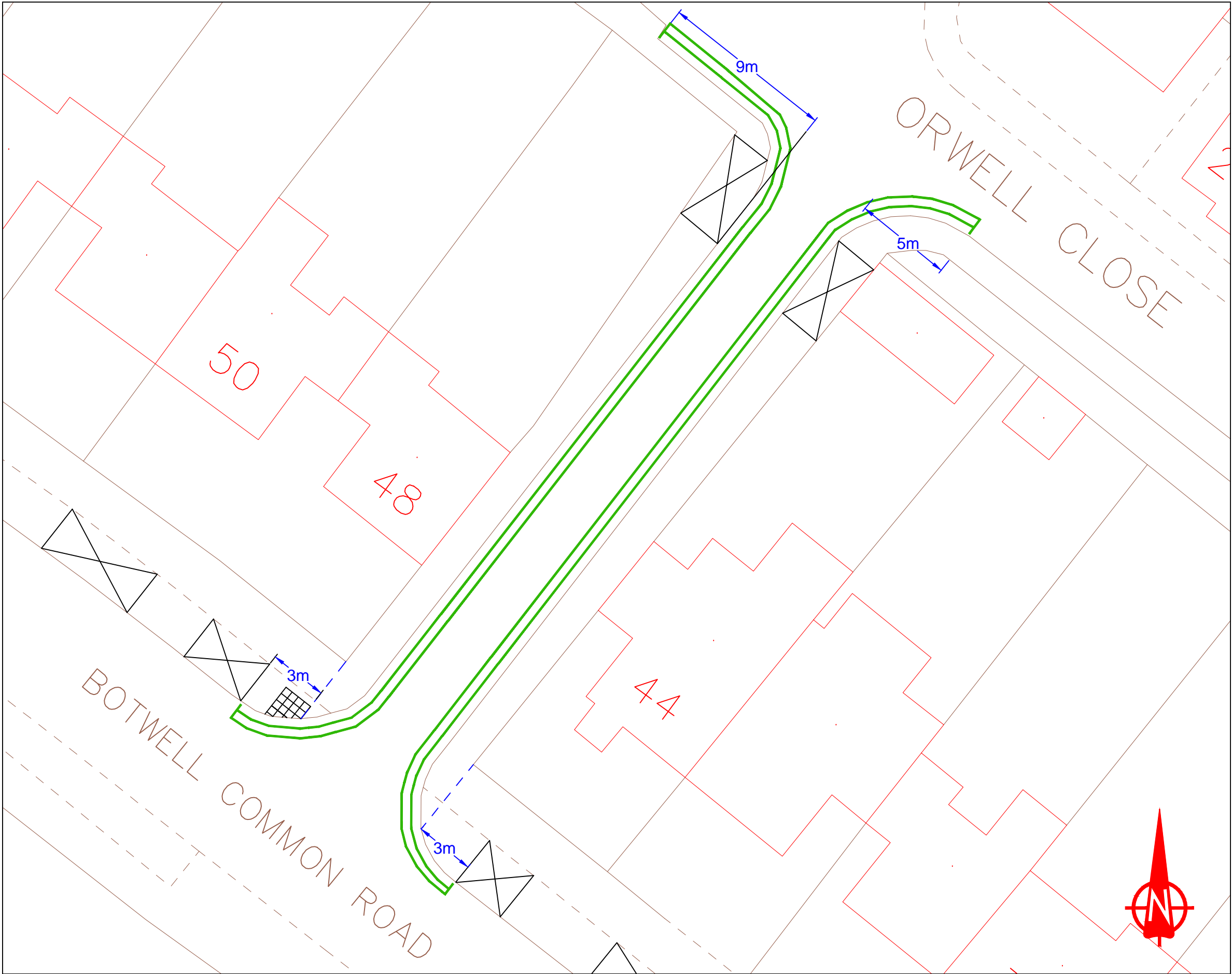


TRANSPORT & PROJECTS
RESIDENTS SERVICES DIRECTORATE
CIVIC CENTRE 4W/05, HIGH STREET, UXBRIDGE, UB8 1UW
Tel No. 01895 277006/01895 250676


Project
East Walk, Hayes


Description
**Proposed 'at any time'
waiting restriction**

Scale 1:500(A3)	Designed DAH	Drawn DAH	Date 02-10-2015
--------------------	-----------------	--------------	--------------------



KEY

 Proposed 'at any time' waiting restrictions

 Existing vehicle crossover

This map is based upon Ordnance Survey material with the permission of Ordnance Survey on behalf of the Controller of Her Majesty's Stationery Office © Crown copyright. Unauthorised reproduction infringes Crown copyright and may lead to prosecution or civil proceedings.
London Borough of Hillingdon 100019283 2015



HILLINGDON
LONDON

Project
ORWELL CLOSE, HAYES

Description
PROPOSED WAITING RESTRICTIONS

Scale NTS	Drawn (Initials/Date) CF 11/15	Checked (Initials/Date)
--------------	-----------------------------------	-------------------------

Project No.	Drawing No.	Rev.
-------------	-------------	------