

LONDON BOROUGH OF HILLINGDON
THE HILLINGDON (WAITING AND LOADING RESTRICTION)
(CONSOLIDATION) ORDER 1994 (AMENDMENT) ORDER 2015
THE HILLINGDON (ON STREET PARKING PLACES)(UXBRIDGE NORTH)
(ZONES U1, U3, U7, U8) ON STREET PARKING PLACES ORDER 2006
(AMENDMENT) ORDER 2015
THE HILLINGDON (HEATHROW)(ZONE H1)(ON-STREET PARKING PLACES)
(CONSOLIDATION) ORDER 2014 (AMENDMENT) ORDER 2015
THE HILLINGDON (ON STREET PARKING PLACES)(SILVER BIRCH CLOSE, ICKENHAM)
(RESIDENTS) ZONE IC3 ORDER 2015
THE HILLINGDON (ON-STREET PARKING PLACES) (RUISLIP)
(RESIDENTS ZONE R2) (AMENDMENT) ORDER 2015
THE HILLINGDON (ON-STREET PARKING PLACES) (WEST DRAYTON/YIEWSLEY)
(RESIDENTS) ZONES Y1 & Y2 (AMENDMENT) ORDER 2015
THE HILLINGDON (EASTCOTE) (ZONES E AND E2)
(RESIDENTS ON STREET PARKING PLACES) ORDER 2003 (AMENDMENT) ORDER 2015
THE HILLINGDON (FREE PARKING PLACES) (DISABLED PERSONS) (AMENDMENT)
ORDER 2015

Hillingdon Council gives notice that it intends to make these Orders which will:

- 1) Remove part of the Zone U7 permit holder parking place outside No. 24 West Common Road, Uxbridge** and replace with 'Monday to Friday 11am to Middy' waiting restrictions.
- 2) Remove part of the Zone U7 permit holder parking place outside No. 2 West Common Road, Uxbridge** and replace with 'Monday to Friday 11am to Middy' waiting restrictions.
- 3) Remove part of the Zone H1 permit holder parking place outside No. 8 Littlefield Court, Zealand Avenue, Heathrow** and replace with 'Monday to Saturday 9am to 5pm' waiting restrictions.
- 4) Revise the proposals originally advertised on 20th May 2015 to introduce a Parking Management Scheme in Silver Birch Close, Ickenham.**
 - i) Revise the proposed operational times of the Zone IC3 permit holder parking places in Silver Birch Close to 'Monday to Friday 10am to 11am and 2pm to 3pm'.
 - ii) Revise the proposed operational times of the waiting restrictions throughout the rest of Silver Birch Close to 'Monday to Friday 10am to 11am and 2pm to 3pm'. (excluding the previously proposed 'at any time' waiting restrictions)
- 5) Add Nos. 49 and 51 Sharps Lane, Ruislip to Ruislip Parking Management Scheme Zone R2.**
- 6) Convert the existing single yellow line outside No. 47a Albert Road, Yiewsley to a continuous Zone Y1 permit holder parking place.**
- 7) Impose 'at any time' waiting restrictions on the sections of road as set out in the Schedule to this notice.**
- 8) Convert an existing disabled parking place outside No. 21a Hawthorne Avenue, Eastcote to Zone E permit holder parking.**
- 9) Create a new disabled parking bay outside No. 17 Whiteheath Avenue, Ruislip.**
- 10) Create a new disabled parking bay outside No. 117 Wood End Green Road, Hayes.**

Copies of the proposed Orders together with plans and the Council's statement of reasons for the proposals can be seen at Eastcote, Hayes End, Ickenham, Ruislip, Uxbridge, West Drayton, Yeading and Yiewsley libraries during opening hours and by appointment at the Civic Centre, Uxbridge during normal office hours for 21 days following the date on which this notice is published. Further information can be obtained by telephoning Residents Services Directorate on 01895 277006. If you wish to comment on, or object to the proposals please write by 18th November 2015, stating grounds for objection and your home address, to Transport and Projects, Residents Services, Civic Centre, Uxbridge, Middlesex UB8 1UW quoting reference 4W/06/28/10/15/. Dated this the 28th day of October 2015.

JEAN PALMER,

Deputy Chief Executive & Corporate Director of Residents Services.

SCHEDULE

CORWELL LANE, UXBRIDGE

- i) At the junction with the service road fronting Nos. 391 to 395 Harlington Road.
- ii) At the junction with Lansdowne Road.

HARLINGTON ROAD, UXBRIDGE - (Service road fronting Nos. 391 to 395) At the junction with Corwell Lane.

LANSDOWNE ROAD, UXBRIDGE - At the junction with Corwell Lane.

KNOWLES CLOSE, YIEWSLEY

- i) On the section of road outside and adjacent to Nos. 1 to 4 Knowles Close.
- ii) On the section of road outside Nos. 88 to 93 Knowles Close.

FINDHORN AVENUE, HAYES - At the junction with Lothian Avenue.

LOTHIAN AVENUE, HAYES

- i) At the junction with Findhorn Avenue.
- ii) On the section of road outside and adjacent to No. 101 Lothian Avenue.

STATEMENT OF REASONS

The proposed reduction of the residents parking places in West Common Road, Uxbridge and Zealand Avenue, Heathrow will prevent obstruction for planned vehicle crossings.

The proposed revised times for the previously proposed Ickenham Parking Management Scheme Zone IC3 in Silver Birch Close, Ickenham reflects the views made by residents during the previous statutory consultation.

The proposed inclusion of Nos. 49 and 51 Sharps Lane into Zone R2 of the Ruislip Parking Management Scheme will provide nearby on-street parking for these residents.

The proposed amendments to the parking outside No. 47a Albert Road will provide additional parking within the Zone Y1 residents parking scheme.

The proposed waiting restrictions will stop non-residential and obstructive parking, improve safety near junctions.

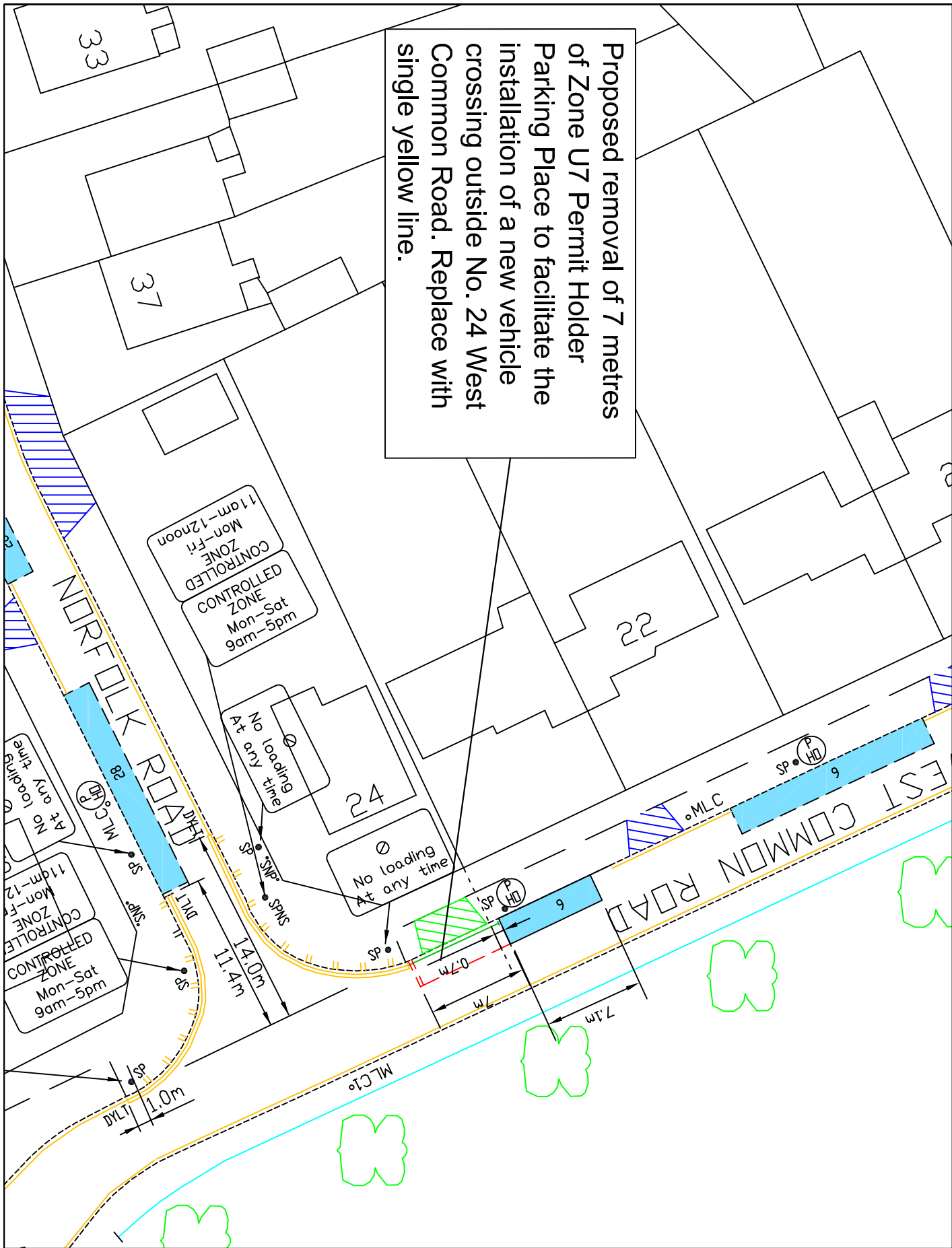
Conversion of the redundant disabled parking bay to Zone E permit holder parking in Whiteheath Avenue will provide more on-street parking spaces for residents.

The proposed disabled parking bays are intended to benefit disabled people by the provision of bays for the sole use of "blue badge" holders.

All proposals have been agreed by the Cabinet Member for Planning, Transportation and Recycling to proceed to formal consultation.

Appendix C

Proposed removal of 7 metres of Zone U7 Permit Holder Parking Place to facilitate the installation of a new vehicle crossing outside No. 24 West Common Road. Replace with single yellow line.



KEY	
	EXISTING YELLOW LINE
	BURN OFF ROAD MARKING
	PROPOSED SINGLE YELLOW LINE
	PERMIT HOLDER ONLY BAY
	CROSSOVER
	SP SIGNPOST
	O.L.C. LAMP COLUMN
	PERMIT HOLDER SIGN

This map is based upon Ordnance Survey data and is provided for information only. It is not to be used for any purpose other than that for which it was prepared. The copyright in this map remains with the Controller of Her Majesty's Stationery Office. All rights reserved. No part of this publication may be reproduced, stored in a retrieval system, or transmitted in any form or by any means, electronic, mechanical, photocopying, recording, or by any information storage or retrieval system, without the prior written permission of the Controller of Her Majesty's Stationery Office. © 2015 London Borough of Hillingdon 100019283



TRANSPORT & PROJECTS
RESIDENTS SERVICES DIRECTORATE
Civic Centre 44/45, Main Street, Uxbridge, UB8 3UH
Tel: No. 01895 27100/01895 28070

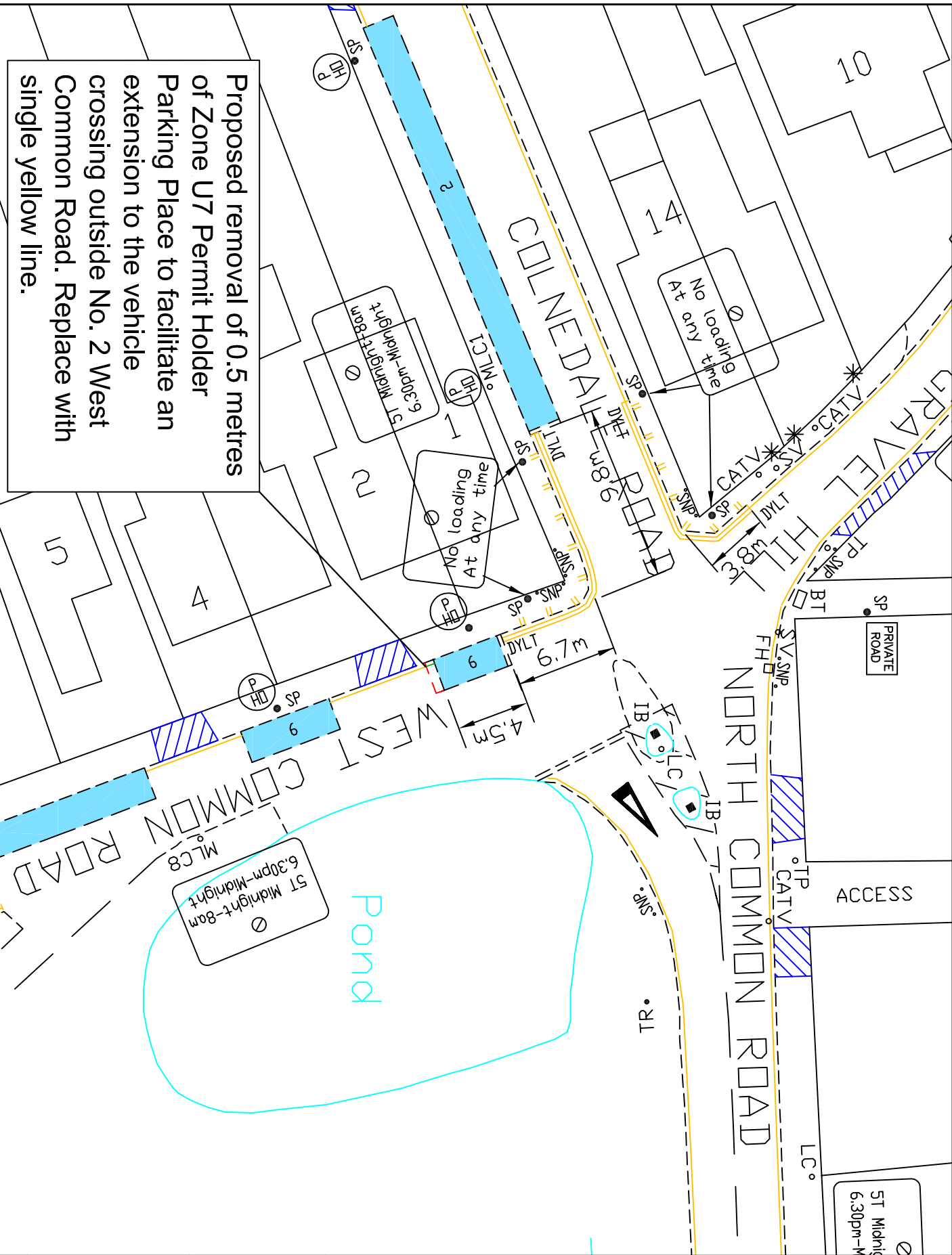
Project
No. 24 West
Common Road
Uxbridge

Description
Reduce parking
place

Scale
NTS

Form
KU 23/09/15

Appendix B



Proposed removal of 0.5 metres of Zone U7 Permit Holder Parking Place to facilitate an extension to the vehicle crossing outside No. 2 West Common Road. Replace with single yellow line.

- KEY**
- EXISTING YELLOW LINE
 - BURN OFF ROAD MARKING
 - SMT
 - PROPOSED SINGLE YELLOW LINE
 - PERMIT HOLDER ONLY BAY
 - CROSSOVER
 - SIGNPOST
 - LAMP COLUMN
 - PERMIT HOLDER SIGN

This map is based upon Ordnance Survey material with the permission of Ordnance Survey on behalf of the Controller of the Map. It is a Secondary Office Map. Copyright, Ordnance Survey. All rights reserved. Ordnance Survey copyright and may lead to prosecution or civil proceedings.

London Borough of Hillingdon 100019283 ©2015



TRANSPORT & PROJECTS
RESIDENTS SERVICES DIRECTORATE
Civic Centre 44/05, Main Street, Uxbridge, UB8 3JW
Tel: No. 01895 271000/01895 258716

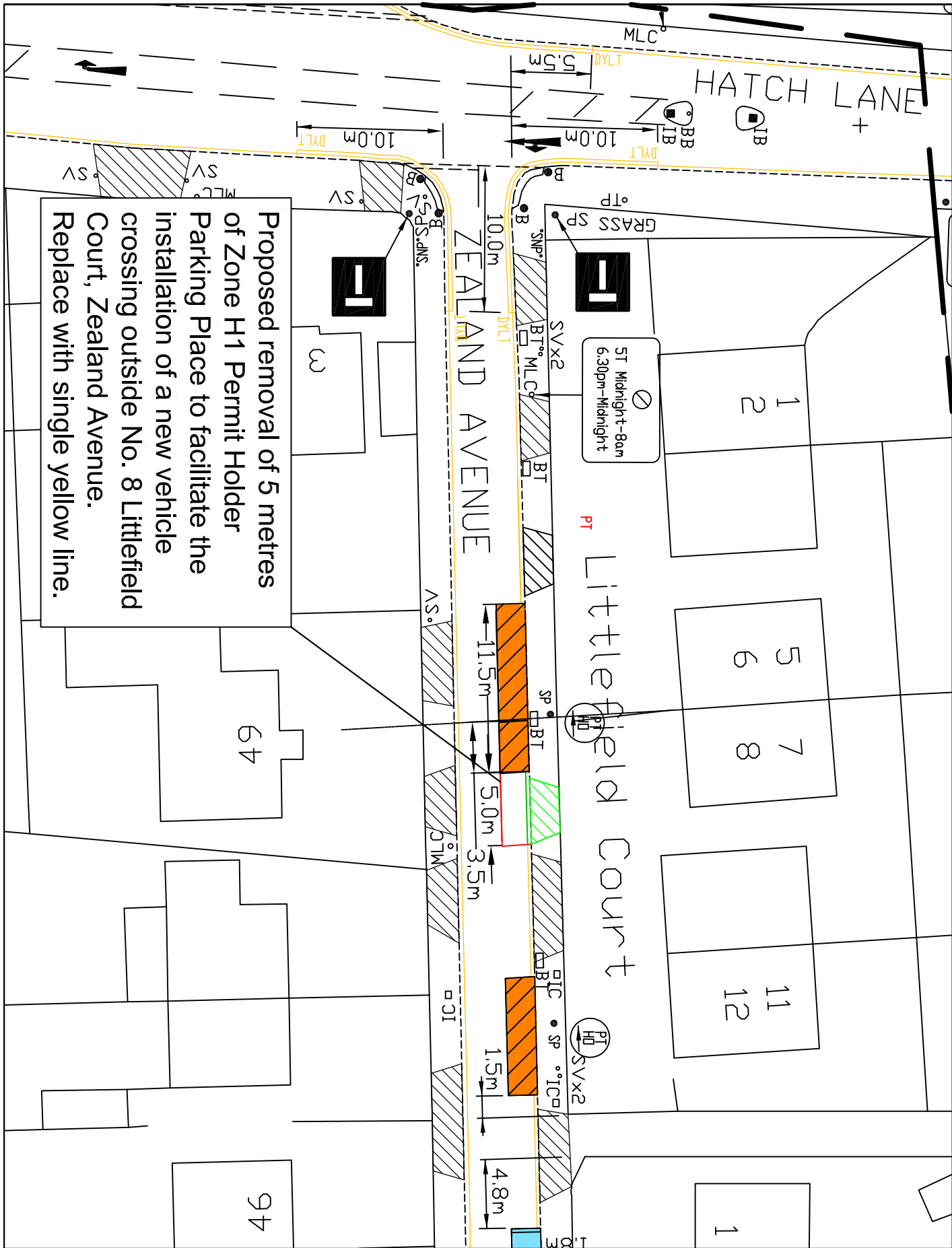
Project
No. 2 West Common Road Uxbridge

Description
Reduce parking place

Scale
NTS

Form
KU 23/09/15

Appendix A



Proposed removal of 5 metres of Zone H1 Permit Holder Parking Place to facilitate the installation of a new vehicle crossing outside No. 8 Littlefield Court, Zealand Avenue.
 Replace with single yellow line.

KEY

- EXISTING YELLOW LINE
- BURN OFF ROAD MARKING
- PROPOSED SINGLE YELLOW LINE
- PERMIT HOLDER ONLY BAY
- CROSSOVER
- SIGNPOST
- LAMP COLUMN
- PERMIT HOLDER SIGN
- PAY AND DISPLAY AND PERMIT HOLDERS
- PERMIT OR TICKET HOLDER SIGN

This map is based upon Ordnance Survey material with the permission of Ordnance Survey on behalf of the Controller of Her Majesty's Stationery Office. Copyright in the map data (as shown) is the property of Ordnance Survey and may be used for reproduction or other proceedings.

London Borough of Hillingdon 100019283 ©2015



TRANSPORT & PROJECTS
 RESIDENTS SERVICES DIRECTORATE
 CIVIC CENTRE 44/05, MAIN STREET, UXTON, B98 1UH
 TEL NO. 01895 271000/01895 280710

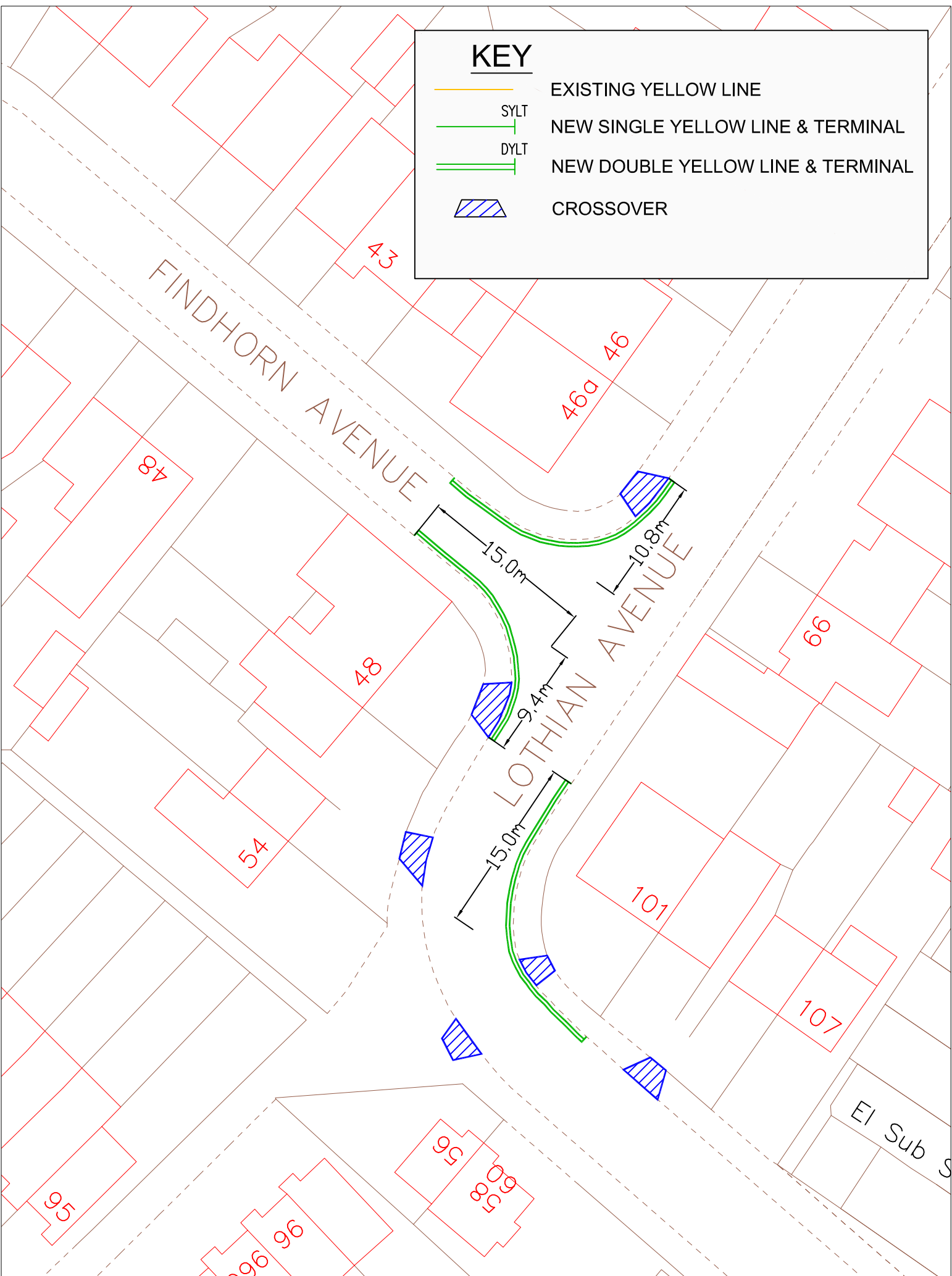
Project
No. 8 Littlefield Court, Zealand Avenue, Heathrow

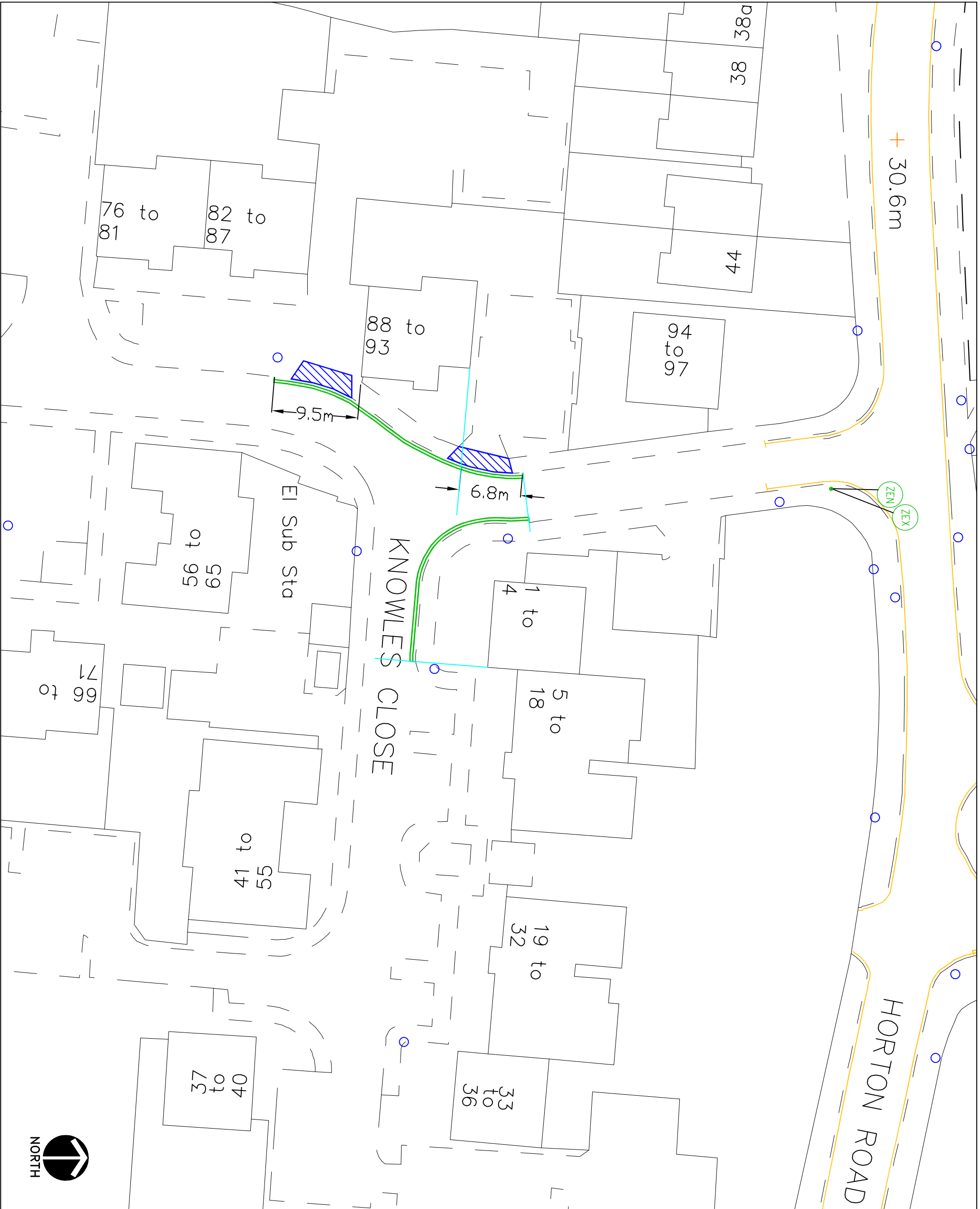
Description
Reduce parking place

Scale
 NTS
 Form
 KU 23/09/15

KEY

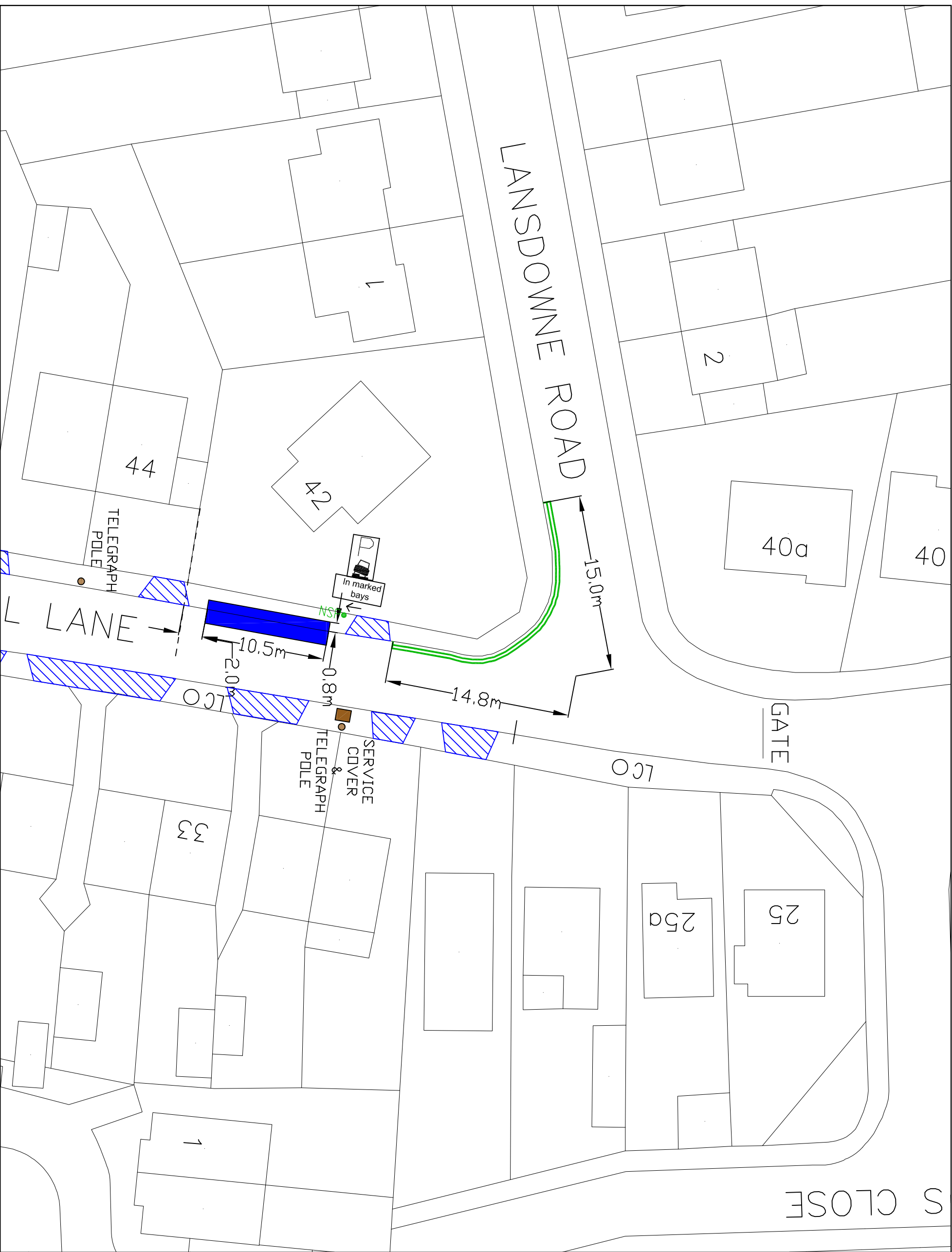
- EXISTING YELLOW LINE
- SYLT NEW SINGLE YELLOW LINE & TERMINAL
- DYLT NEW DOUBLE YELLOW LINE & TERMINAL
- CROSSOVER










<p>KEY</p> <ul style="list-style-type: none"> EXISTING YELLOW LINE NEW SINGLE YELLOW LINE & TERMINAL NEW DOUBLE YELLOW LINE & TERMINAL PAY AND DISPLAY AND PERMIT HOLDERS PERMIT HOLDER ONLY BAY PAY & DISPLAY BAY BUSINESS, PERMIT HOLDER ONLY BAY LOADING BAY DISABLED BAY MOTORCYCLE BAY CROSSOVER PERMIT HOLDER ONLY SIGN PERMIT OR TICKET HOLDER PAY AT METER - DISPLAY TICKET SIGN PAY HERE - DISPLAY TICKET SIGN BUSINESS PERMIT HOLDER SIGN DISABLED PARKING BAY SIGN LOADING ONLY BAY SIGN MOTORCYCLES ONLY BAY SIGN ZONE ENTRY SIGN ZONE EXIT SIGN PARKING PLACES ARE DISTANCED 10m FROM CORNERS UNLESS OTHERWISE STATED PARKING BAYS ARE 2m WIDE UNLESS NOTED EXTENT OF PRIVATE ROADS 	<p>This map is based upon Ordnance Survey material with the permission of Ordnance Survey on behalf of the Controller of Her Majesty's Stationary Office © Crown copyright. Unauthorised reproduction infringes Crown copyright and may lead to prosecution or civil proceedings.</p> <p>London Borough of Hillingdon 100019283 ©2011</p>
	<p>HILLINGDON LONDON</p> <p>TRANSPORT & PROJECTS PLANNING, ENVIRONMENT, EDUCATION AND AND COMMUNITY SERVICES DIRECTORATE Civic Centre 4th/5th, High Street, Uxbridge, UB8 3JW Tel No. 01895 277009/01895 250676</p> <p>Project Road Safety Suggestion Double Yellow Lines</p> <p>Description Junction of Knowles Close to provide access for bin lorries and emergency services</p> <p>Scale Designed Drawn Date Project No. Drawing No. Rev. AUG'15</p>

Items 2 & 3



KEY

-  FOOTWAY PARKING BAY
-  CROSSOVER
-  BURN OFF ROAD MARKING
- PROPOSED**
-  SINGLE YELLOW LINE
-  DOUBLE YELLOW LINE

This map is based upon Ordnance Survey material with the permission of Ordnance Survey on behalf of the Controller of Her Majesty's Stationery Office. Crown copyright. Unauthorised reproduction infringes Crown copyright and may lead to prosecution or civil proceedings.
 London Borough of Hillingdon 100019283 ©2015

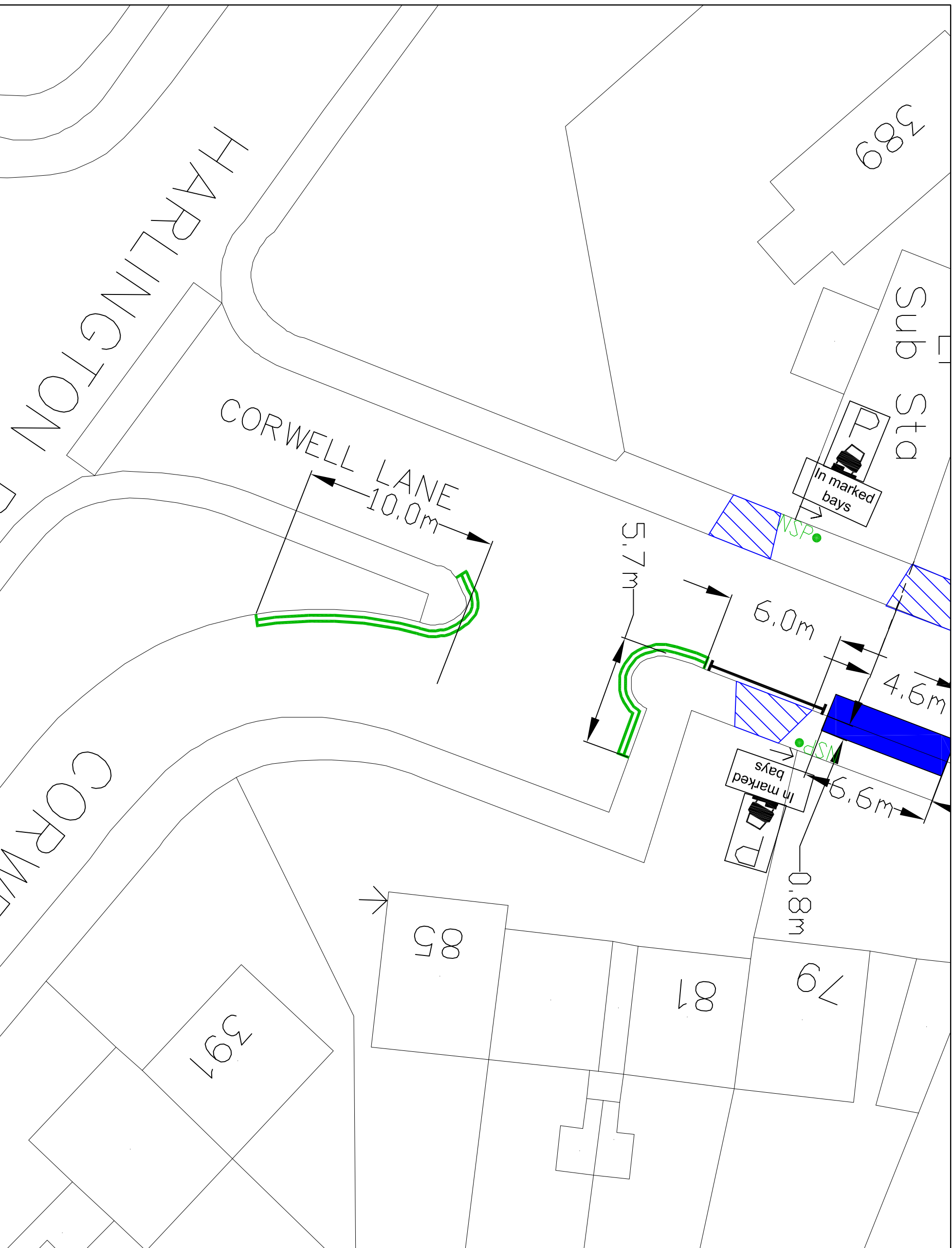


TRANSPORT & PROJECTS
 RESIDENTS SERVICES DIRECTORATE
 CIVIC CENTRE 44/06, HIGH STREET, UXBRIDGE, UB8 3JW
 Tel No. 01895 277006/01895 250676

Project
 Corwell Lane/
 Lansdowne Road Junction
 Hayes

Description	Drawn (Initials/Date)
Scale	

Items 1 & 2



- KEY**
- FOOTWAY PARKING BAY
 - CROSSOVER
 - BURN OFF ROAD MARKING
- PROPOSED**
- SINGLE YELLOW LINE
 - DOUBLE YELLOW LINE

This map is based upon Ordnance Survey data and is not a substitute for a professional survey. It is provided for information only and is not to be used for legal purposes. Unauthorised reproduction infringes Crown copyright and may lead to prosecution or civil proceedings.
 London Borough of Hillingdon 100019283 ©2015

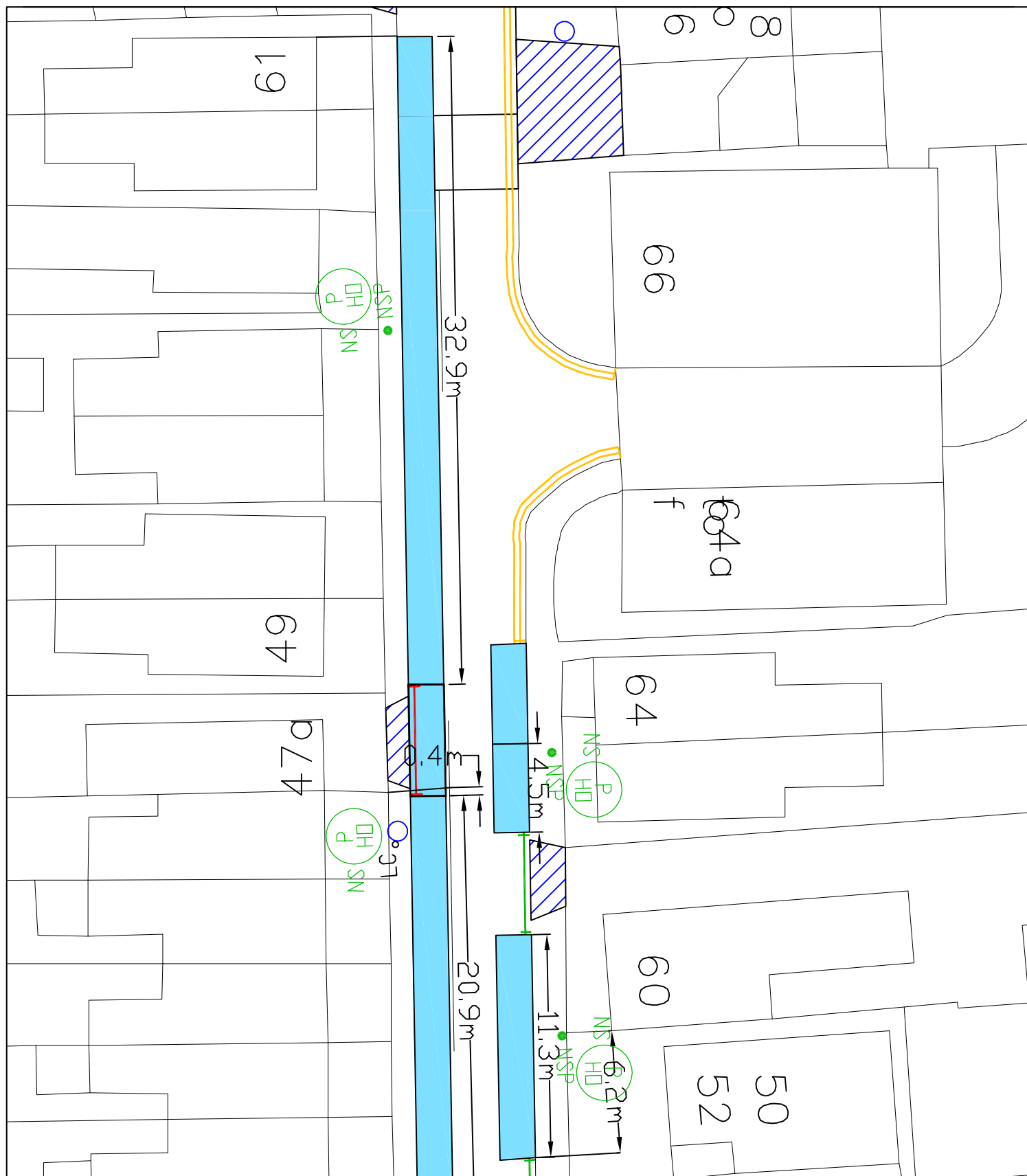


TRANSPORT & PROJECTS
 RESIDENTS SERVICES DIRECTORATE
 CIVIC CENTRE 4M/06, HIGH STREET, UXBRIDGE, URB 1UW
 Tel No. 01895 277006/01895 250676

Project:
 Corwell Lane/
 Corwell Gardens Junction
 Hayes

Description	Drawn (Initials/Date)

Scale



Outside 47A Albert Road, Yiewsley

Remove single yellow line from outside No.47A and extend the parking bays over the dropped kerb

KEY

- EXISTING YELLOW LINE
- SYLT NEW SINGLE YELLOW LINE & TERMINAL
- DYLT NEW DOUBLE YELLOW LINE & TERMINAL
- CROSSOVER

