

LONDON BOROUGH OF HILLINGDON
 THE HILLINGDON (FREE PARKING PLACES) (DISABLED PERSONS) ORDER 2015
 THE HILLINGDON (ON STREET PARKING PLACES) (SOUTH RUISLIP)
 (RESIDENTS) ZONE SR & SR2 ORDER 2014 (AMENDMENT) ORDER 2015
 THE HILLINGDON(ON STREET PARKING PLACES)(HAYES)
 (RESIDENTS ZONE HY2)ORDER 2012(AMENDMENT) ORDER 2015
 THE HILLINGDON (UXBRIDGE SOUTH) (ZONE U5) (ON STREET PARKING PLACES)
 ORDER 2007 (AMENDMENT) ORDER 2015

Hillingdon Council gives notice that it intends to make these Orders, which will:

- a) Designate disabled persons parking places, in which vehicles displaying in a relevant position a disabled persons badge issued under the provisions of the Disabled Persons (Badge for motor vehicles) Regulations 2000 may be left therein. These will be operational at all times in locations already marked, in roads listed in Schedule 1 to this notice.
 - b) Proposed installation of a new disabled parking bay on West End Road, Ruislip outside No. 272.
 - c) Remove two redundant disabled parking places in Roundways, Ruislip adjacent to No. 262 West End Road.
 - d) Convert the redundant disabled parking bay outside No. 13 Cavendish Avenue to a Zone SR permit holder parking place.
 - e) Convert the redundant disabled parking bay outside No. 45 Keith Road, Hayes to a Zone HY2 permit holder parking place.
 - f) Relocate the disabled parking place on Derby Road adjacent to No. 44 Walford Road to outside No. 46 Walford Road removing a short section of double yellow lines and Zone U5 permit holder parking bay. Replace existing disabled parking bay with Zone U5 permit holder parking place.
 - g) Remove other redundant disabled parking places from various locations across the Borough.
- Plans and the Council's statement of reasons for the proposals can be seen by appointment at the Civic Centre, Uxbridge during normal office hours for 21 days following the date on which this notice is published. Further information can be obtained by telephoning Residents Services Directorate on 01895 556266. If you wish to comment on, or object to the proposals please write by 9th September 2015, stating grounds for objection and your home address, to Transport and Projects, Residents Services, Civic Centre, Uxbridge, Middlesex UB8 1UW quoting reference 4W/06/CF/7.05. Dated this the 19th day of August 2015.

JEAN PALMER,

Deputy Chief Executive & Corporate Director of Residents Services.

SCHEDULE 1

ASCOTT COURT, FARMLANDS, EASTCOTE	124 LYNHURST CRESCENT, HILLINGDON
13 ASH CLOSE, HAREFIELD	46 MOORFIELD ROAD, UXBRIDGE
136 ASH GROVE, HAREFIELD	8 PETWORTH GARDENS, HILLINGDON
3 ASHWOOD GARDENS, HAYES	141 ROYAL CRESCENT, RUISLIP
30 BARTRAM CLOSE, HILLINGDON	180 RYEFIELD AVENUE, HILLINGDON
13 BAXTER CLOSE, HILLINGDON	188 RYEFIELD AVENUE, HILLINGDON
1 BEECHWOOD AVENUE, UXBRIDGE	221 RYEFIELD AVENUE, HILLINGDON
6 NEVIN HOUSE, BOURNE AVENUE, HAYES	15 SAVOY AVENUE, HAYES
3 BRICKETT CLOSE, RUISLIP	50 SEATON GARDENS , RUISLIP
5 CHAMBERLAIN WAY, PINNER	7 SIDMOUTH DRIVE, RUISLIP
114 CLYFFORD ROAD, RUISLIP	45 ST DUNSTANS CLOSE, HAYES
104 DAWLISH DRIVE, RUISLIP	69 ST CLEMENT CLOSE, UXBRIDGE
11 DORCHESTER WAYE WEST, HAYES	8 ST PAUL CLOSE, COWLEY
9 EMMANUEL ROAD, NORTHWOOD	48 STANDALE GROVE, RUISLIP
3 GLEDWOOD GARDENS, HAYES	123 SUTTON COURT ROAD, HILLINGDON
24 GOSHAWK GARDENS, HAYES	25 THE DINGLE, HILLINGDON
23 GRANVILLE ROAD, HAYES	37 TOWNFIELD ROAD, HAYES
28 HIGHLAND ROAD, NORTHWOOD	272 WEST END ROAD, RUISLIP
15 HORNBEAM ROAD, HAYES	276 WEST END ROAD, RUISLIP
7 JUNIPER WAY, HAYES	2 WILD OAKS CLOSE, NORTHWOOD
126 LINDEN AVENUE, RUISLIP	84 WOOLACOMBE WAY, HAYES
75 LYNHURST CRESCENT, HILLINGDON	

STATEMENT OF REASONS

The proposed disabled parking bays are intended to benefit disabled people by the provision of bays for the sole use of "blue badge" holders.

Removal of redundant disabled parking bays will provide more on-street parking spaces for residents.

LONDON BOROUGH OF HILLINGDON
THE HILLINGDON (EASTCOTE) (ZONES E AND E2)
(RESIDENTS ON STREET PARKING PLACES) ORDER 2003 (AMENDMENT) ORDER 2015
THE HILLINGDON (WAITING AND LOADING RESTRICTION)
(CONSOLIDATION) ORDER 1994 (AMENDMENT) ORDER 2015
PROPOSED EXTENSION TO THE EASTCOTE PARKING MANAGEMENT SCHEME

Hillingdon Council gives notice that it intends to make these Orders, which will:

1. Establish permit parking places (operational between 9.00am and 5.00pm Monday to Saturday) in which a vehicle may be left during the permitted hours if it displays a valid Zone E permit in The Chase and the section of Deane Croft Road between the junctions of The Chase and Rushdene Road, Eastcote.

2. Impose waiting restrictions operational between 9.00am and 5.00pm Monday to Saturday in The Chase and the section of Deane Croft Road between the junctions of The Chase and Rushdene Road, Eastcote.

3. Propose a new Zone E parking place outside No. 361 Field End Road, Eastcote.

RESIDENTS PERMITS - £0 - 1st vehicle, all subsequent - £40 per annum

VISITORS VOUCHERS First book of 10 per household per annum- free. £5 - per book of 10 thereafter.

Copies of the proposed Orders together with full details, a plan and the Council's statement of reasons for the proposals can be seen at Eastcote Library and by appointment at the Civic Centre, Uxbridge during normal office hours until 9th September 2015. Further information can be obtained by telephoning Residents Services on 01895 558294. If you wish to comment on, or object to the proposals please write by 9th September 2015, stating grounds for objection and your home address to Transport & Projects, Residents Services, Civic Centre, Uxbridge, Middlesex UB8 1UW quoting reference 4W/06/GH/7.14 Dated this the 19th day of August 2015

JEAN PALMER,

Deputy Chief Executive & Corporate Director of Residents Services.

STATEMENT OF REASONS

The proposed changes will stop obstructive and all day parking in Deane Croft Road and The Chase. It will also bring the remainder of Deane Croft Road into the Eastcote PMS, along with The Chase. All proposals have been agreed by the Cabinet Member for Planning, Transportation and Recycling to proceed to formal consultation.



KEY

- EXISTING YELLOW LINE
- NEW SINGLE YELLOW LINE & TERMINAL
- NEW DOUBLE YELLOW LINE & TERMINAL
- PAY AND DISPLAY AND PERMIT HOLDERS
- PERMIT HOLDER ONLY BAY
- PAY & DISPLAY BAY
- BUSINESS, PERMIT HOLDER ONLY BAY
- LOADING BAY
- DISABLED BAY
- MOTORCYCLE BAY
- CROSSOVER
- PERMIT HOLDER ONLY SIGN
- PERMIT OR TICKET HOLDER
- PAY AT METER - DISPLAY TICKET SIGN
- PAY HERE - DISPLAY TICKET SIGN
- BUSINESS PERMIT HOLDER SIGN
- DISABLED PARKING BAY SIGN
- LOADING ONLY BAY SIGN
- MOTORCYCLES ONLY BAY SIGN
- ZONE ENTRY SIGN
- ZONE EXIT SIGN
- PARKING PLACES ARE DISTANCED 10m FROM CORNERS UNLESS OTHERWISE STATED
- PARKING BAYS ARE 2m WIDE UNLESS NOTED
- EXTENT OF PRIVATE ROADS

This map is based upon Ordnance Survey material with the permission of Ordnance Survey on behalf of the Controller of Her Majesty's Stationery Office © Crown copyright. Unauthorised reproduction infringes Crown copyright and may lead to prosecution or civil proceedings.

London Borough of Hillingdon 100019283 ©2011

HILLINGDON
London Borough of

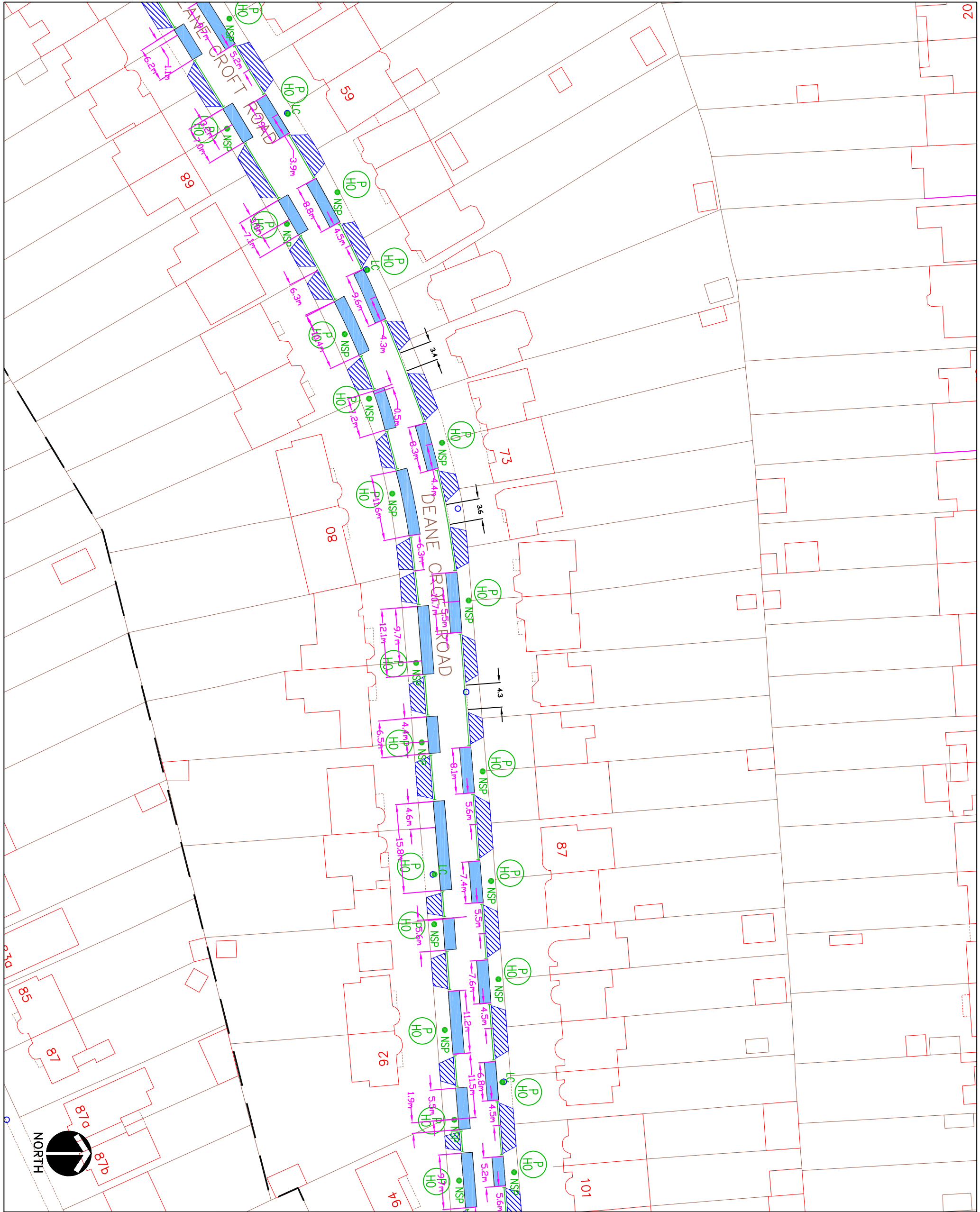
TRANSPORT & PROJECTS
 PLANNING, ENVIRONMENT, EDUCATION AND
 AND COMMUNITY SERVICES DIRECTORATE
 CMC CENTRE 4W/05, HIGH STREET, UXBIDGE, UBA 11W
 Tel No. 01895 277009/01895 250676

Project
 Proposed Extension to Eastcote (E)
 Residents Parking Scheme

Description
 Deane Croft Road & The Chase
 Mon-Sat 9am-5pm
 (3 of 5)

Scale	Designed	Drawn	Date
			AUG'15

Project No.	Drawing No.	Rev.
	3	



KEY

- EXISTING YELLOW LINE
- NEW SINGLE YELLOW LINE & TERMINAL
- NEW DOUBLE YELLOW LINE & TERMINAL
- PAY AND DISPLAY AND PERMIT HOLDERS
- PERMIT HOLDER ONLY BAY
- PAY & DISPLAY BAY
- BUSINESS, PERMIT HOLDER ONLY BAY
- LOADING BAY
- DISABLED BAY
- MOTORCYCLE BAY
- CROSSOVER
- PERMIT HOLDER ONLY SIGN
- PERMIT OR TICKET HOLDER
- PAY AT METER - DISPLAY TICKET SIGN
- PAY HERE - DISPLAY TICKET SIGN
- BUSINESS PERMIT HOLDER SIGN
- DISABLED PARKING BAY SIGN
- LOADING ONLY BAY SIGN
- MOTORCYCLES ONLY BAY SIGN
- ZONE ENTRY SIGN
- ZONE EXIT SIGN

PARKING PLACES ARE DISTANCED 10m FROM CORNERS UNLESS OTHERWISE STATED

PARKING BAYS ARE 2m WIDE UNLESS NOTED

EXTENT OF PRIVATE ROADS

This map is based upon Ordnance Survey material with the permission of Ordnance Survey on behalf of the Controller of Her Majesty's Stationery Office © Crown copyright. Unauthorised reproduction infringes Crown copyright and may lead to prosecution or civil proceedings.

London Borough of Hillingdon 100019283 ©2011

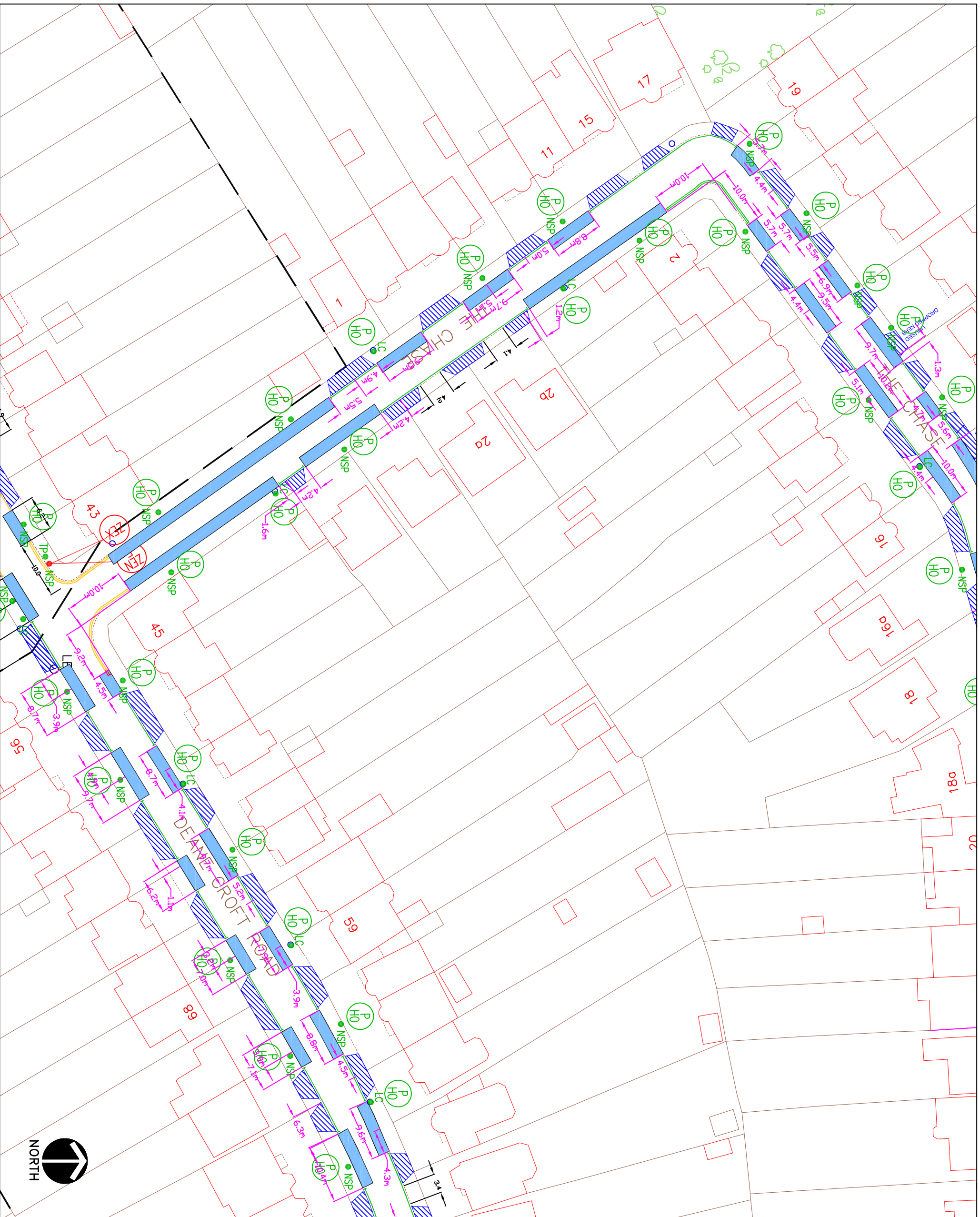
HILLINGDON
LONDON

TRANSPORT & PROJECTS
PLANNING, ENVIRONMENT, EDUCATION AND
AND COMMUNITY SERVICES DIRECTORATE
Civic Centre 4th/5th, High Street, Uxbridge, UB8 3UW
Tel No. 01895 277009/01895 250676

Project
Proposed Extension to Eastcote (E)
Residents Parking Scheme

Description
Deane Croft Road & The Chase
Mon-Sat 9am-5pm
(2 of 5)

Scale	Designed	Drawn	Date
Project No.		Drawing No.	Rev.
		2	AUG'15



- KEY**
- EXISTING YELLOW LINE
 - NEW SINGLE YELLOW LINE & TERMINAL
 - NEW DOUBLE YELLOW LINE & TERMINAL
 - PAY AND DISPLAY AND PERMIT HOLDERS
 - PERMIT HOLDER ONLY BAY
 - PAY & DISPLAY BAY
 - BUSINESS, PERMIT HOLDER ONLY BAY
 - LOADING BAY
 - DISABLED BAY
 - MOTORCYCLE BAY
 - CROSSOVER
 - PERMIT HOLDER ONLY SIGN
 - PERMIT OR TICKET HOLDER
 - PAY AT METER - DISPLAY TICKET SIGN
 - PAY HERE - DISPLAY TICKET SIGN
 - BUSINESS PERMIT HOLDER SIGN
 - DISABLED PARKING BAY SIGN
 - LOADING ONLY BAY SIGN
 - MOTORCYCLES ONLY BAY SIGN
 - ZONE ENTRY SIGN
 - ZONE EXIT SIGN
 - PARKING PLACES ARE DISTANCED 10m FROM CORNERS UNLESS OTHERWISE STATED
 - PARKING BAYS ARE 2m WIDE UNLESS NOTED
 - EXTENT OF PRIVATE ROADS

This map is based upon Ordnance Survey material with the permission of Ordnance Survey on behalf of the Controller of Her Majesty's Stationery Office © Crown copyright. Unauthorised reproduction infringes Crown copyright and may lead to prosecution or civil proceedings.

London Borough of Hillingdon 100019283 ©2011

HILLINGDON
LONDON

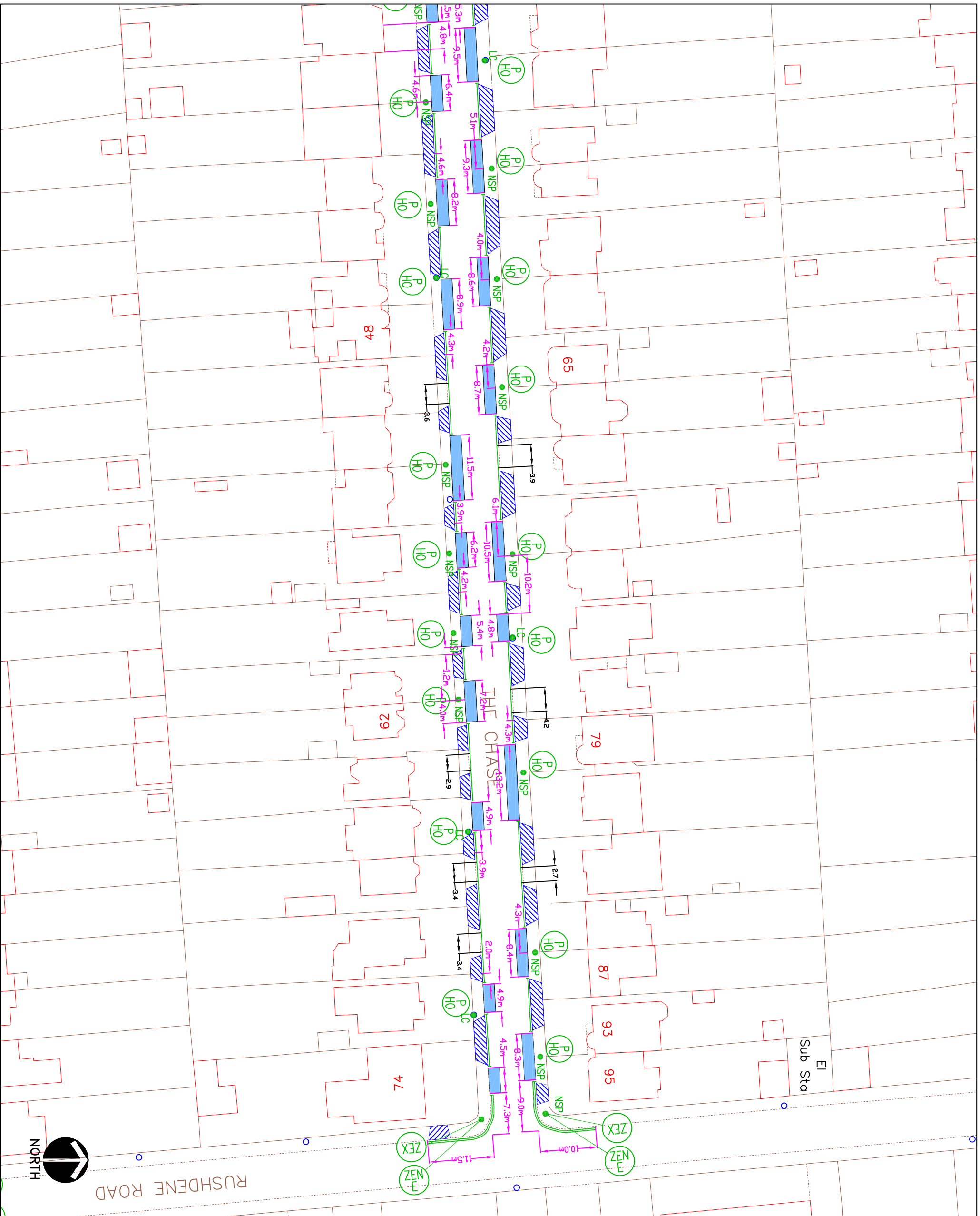
TRANSPORT & PROJECTS
PLANNING, ENVIRONMENT, EDUCATION AND
AND COMMUNITY SERVICES DIRECTORATE
Civic Centre 4th/5th, High Street, Uxbridge, UB8 3UW
Tel No. 01895 277008/01895 250676

Project
Proposed Extension to Eastcote (E)
Residents Parking Scheme

Description
Deane Croft Road & The Chase
Mon-Sat 9am-5pm
(1 of 5)

Scale	Designed	Drawn	Date
			AUG'15

Project No.	Drawing No.	Rev.
	1	



KEY			
	EXISTING YELLOW LINE		SIT
	NEW SINGLE YELLOW LINE & TERMINAL		DET
	NEW DOUBLE YELLOW LINE & TERMINAL		PAY AND DISPLAY AND PERMIT HOLDERS
	PAY AND DISPLAY ONLY BAY		PERMIT HOLDER ONLY BAY
	PAY & DISPLAY BAY		BUSINESS, PERMIT HOLDER ONLY BAY
	BUSINESS, PERMIT HOLDER ONLY BAY		LOADING BAY
	LOADING BAY		DISABLED BAY
	DISABLED BAY		MOTORCYCLE BAY
	MOTORCYCLE BAY		CROSSOVER
	CROSSOVER		PERMIT HOLDER ONLY SIGN
	PERMIT HOLDER ONLY SIGN		PERMIT OR TICKET HOLDER
	PERMIT OR TICKET HOLDER		PAY AT METER - DISPLAY TICKET SIGN
	PAY AT METER - DISPLAY TICKET SIGN		PAY HERE - DISPLAY TICKET SIGN
	PAY HERE - DISPLAY TICKET SIGN		BUSINESS PERMIT HOLDER SIGN
	BUSINESS PERMIT HOLDER SIGN		DISABLED PARKING BAY SIGN
	DISABLED PARKING BAY SIGN		LOADING ONLY BAY SIGN
	LOADING ONLY BAY SIGN		MOTORCYCLES ONLY BAY SIGN
	MOTORCYCLES ONLY BAY SIGN		ZONE ENTRY SIGN
	ZONE ENTRY SIGN		ZONE EXIT SIGN
	ZONE EXIT SIGN		PARKING PLACES ARE DISTANCED 10m FROM CORNERS UNLESS OTHERWISE STATED
	PARKING PLACES ARE DISTANCED 10m FROM CORNERS UNLESS OTHERWISE STATED		PARKING BAYS ARE 2m WIDE UNLESS NOTED
	PARKING BAYS ARE 2m WIDE UNLESS NOTED		EXTENT OF PRIVATE ROADS

This map is based upon Ordnance Survey material with the permission of Ordnance Survey on behalf of the Controller of Her Majesty's Stationary Office. Crown copyright. Unauthorised reproduction infringes Crown copyright and may lead to prosecution or civil proceedings.
London Borough of Hillingdon 100019283 ©2011

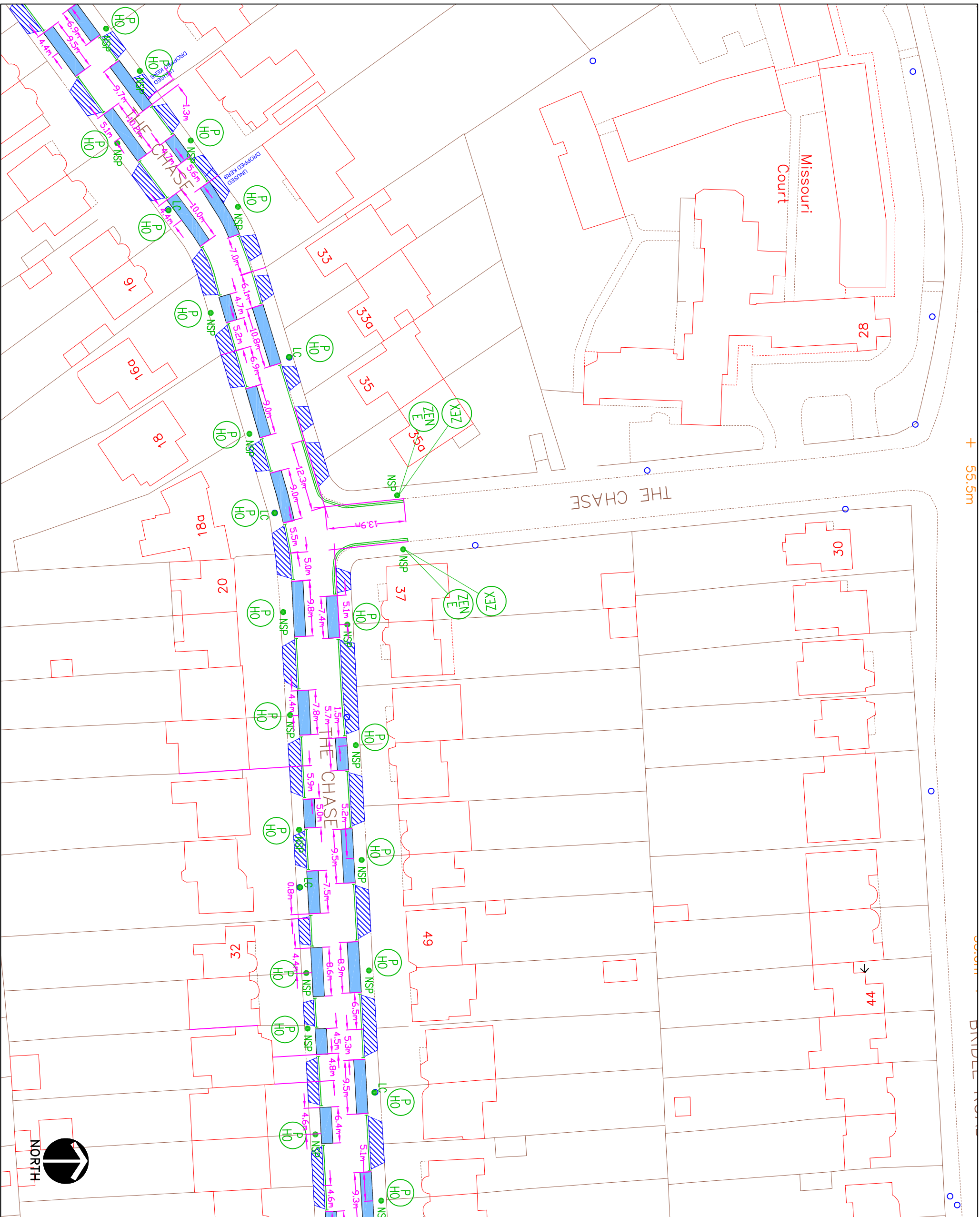
HILLINGDON
LONDON

TRANSPORT & PROJECTS
PLANNING, ENVIRONMENT, EDUCATION AND
AND COMMUNITY SERVICES DIRECTORATE
Civic Centre 4th/5th, High Street, Uxbridge, UB8 1UW
Tel No. 01895 277008/01895 250676

Project
Proposed Extension to Eastcote (E)
Residents Parking Scheme

Description
Deane Croft Road & The Chase
Mon-Sat 9am-5pm
(5 of 5)

Scale	Designed	Drawn	Date
Project No.	Drawing No.		Rev.
	5		AUG'15



+ 55.5m

55.5m

55.5m

55.5m

KEY

	EXISTING YELLOW LINE
	NEW SINGLE YELLOW LINE & TERMINAL
	NEW DOUBLE YELLOW LINE & TERMINAL
	PAY AND DISPLAY AND PERMIT HOLDERS
	PERMIT HOLDER ONLY BAY
	PAY & DISPLAY BAY
	BUSINESS, PERMIT HOLDER ONLY BAY
	LOADING BAY
	DISABLED BAY
	MOTORCYCLE BAY
	CROSSOVER
	PERMIT HOLDER ONLY SIGN
	PERMIT OR TICKET HOLDER
	PAY AT METER - DISPLAY TICKET SIGN
	PAY HERE - DISPLAY TICKET SIGN
	BUSINESS PERMIT HOLDER SIGN
	DISABLED PARKING BAY SIGN
	LOADING ONLY BAY SIGN
	MOTORCYCLES ONLY BAY SIGN
	ZONE ENTRY SIGN
	ZONE EXIT SIGN
	PARKING PLACES ARE DISTANCED 10m FROM CORNERS UNLESS OTHERWISE STATED
	PARKING BAYS ARE 2m WIDE UNLESS NOTED
	EXTENT OF PRIVATE ROADS

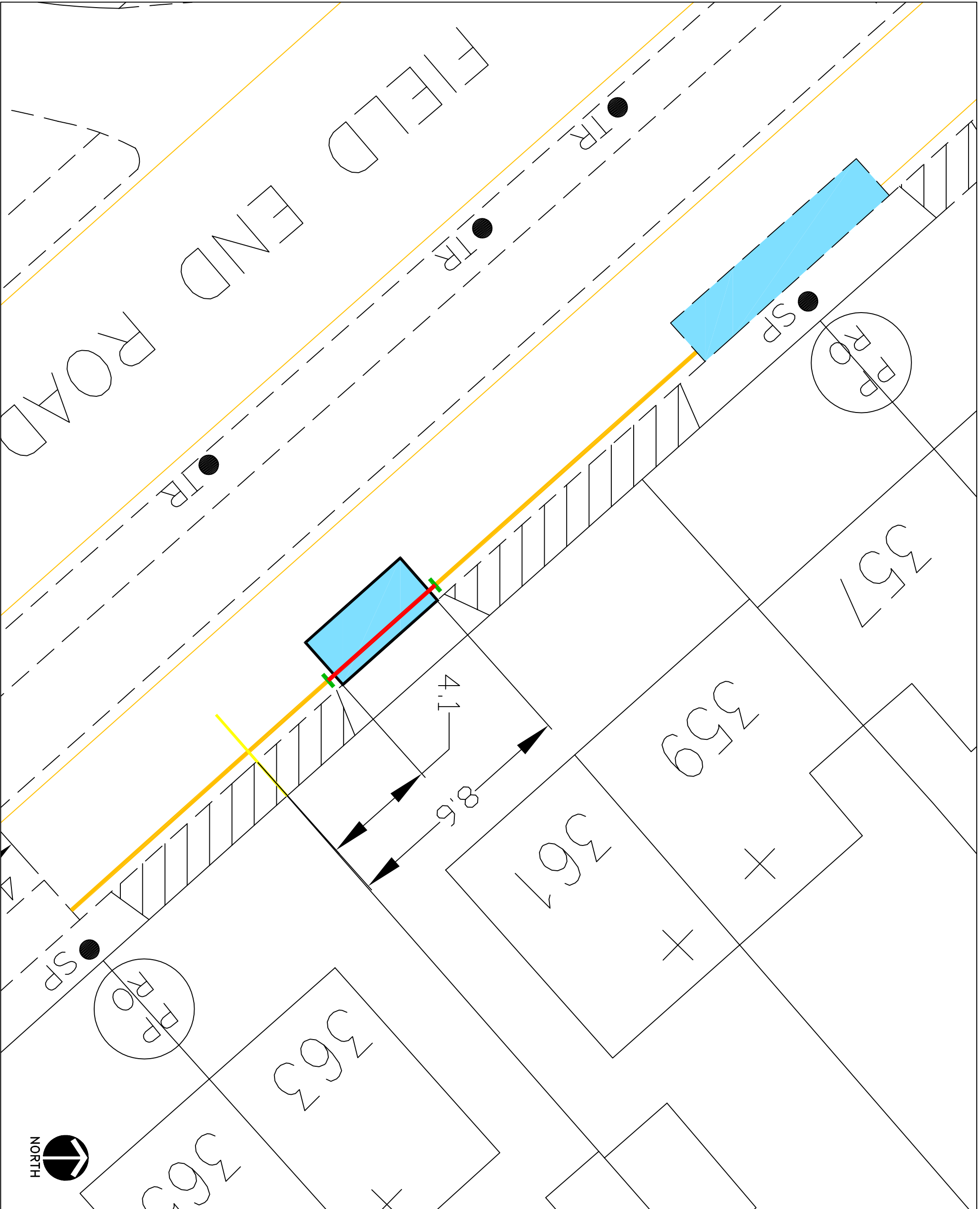
This map is based upon Ordnance Survey material with the permission of Ordnance Survey on behalf of the Controller of Her Majesty's Stationary Office © Crown copyright. Unauthorised reproduction infringes Crown copyright and may lead to prosecution or civil proceedings.
 London Borough of Hillingdon 100019283 ©2011

HILLINGDON
 TRANSPORT & PROJECTS
 PLANNING, ENVIRONMENT, EDUCATION AND
 AND COMMUNITY SERVICES DIRECTORATE
 CIVIC CENTRE 4th/5th, HIGH STREET, UXTERDORGE, URB 11W
 Tel No. 01895 277009/01895 250676





Project
 Proposed Extension to Eastcote (E)
 Residents Parking Scheme

Description
 Deane Croft Road & The Chase
 Mon-Sat 9am-5pm
 (4 of 5)

Scale	Designed	Drawn	Date
			AUG'15
Project No.	Drawing No.	Rev.	
	4		



KEY

	EXISTING YELLOW LINE
	SIT NEW SINGLE YELLOW LINE & TERMINAL
	DET NEW DOUBLE YELLOW LINE & TERMINAL
	CROSSOVER

This map is based upon Ordnance Survey material with the permission of Ordnance Survey on behalf of the Controller of Her Majesty's Stationery Office © Crown copyright. Unauthorised reproduction infringes Crown copyright and may lead to prosecution or civil proceedings.
 London Borough of Hillingdon 100019283 ©2011

HILLINGDON
 TRANSPORT & PROJECTS
 PLANNING, ENVIRONMENT, EDUCATION AND
 AND COMMUNITY SERVICES DIRECTORATE
 CIVIC CENTRE 4W/05, HIGH STREET, UXBRODE, UBB 1UW
 Tel No. 01895 277008/01895 250676

Project
 361 Field End Road
 Eastcote

Description
 Additional Parking Place at
 the request of local residents

Scale	Designed	Drawn	Date
			MAY'15
Project No.	Drawing No.	Rev.	

LONDON BOROUGH OF HILLINGDON
THE HILLINGDON (WAITING AND LOADING RESTRICTION)
(CONSOLIDATION) ORDER 1994 (AMENDMENT) ORDER 2015
THE HILLINGDON(ON-STREET PARKING PLACES)
(HAYES) (RESIDENTS) ZONE HY4 ORDER 2015

Hillingdon Council gives notice that it intends to make these Orders which will:

1. Establish permit parking places (operational between 9am and 5pm Monday to Friday')
in which a vehicle may be left during the permitted hours if it displays a valid Zone HY4 permit in
Fairey Avenue, Hayes.

2. Impose waiting restrictions in Fairey Avenue, Hayes operational between '9am and 5pm
Monday to Friday' with sections of 'at any time' waiting restrictions to prevent obstructive
parking.

RESIDENTS PERMITS - £0 - 1st vehicle, all subsequent - £40 per annum

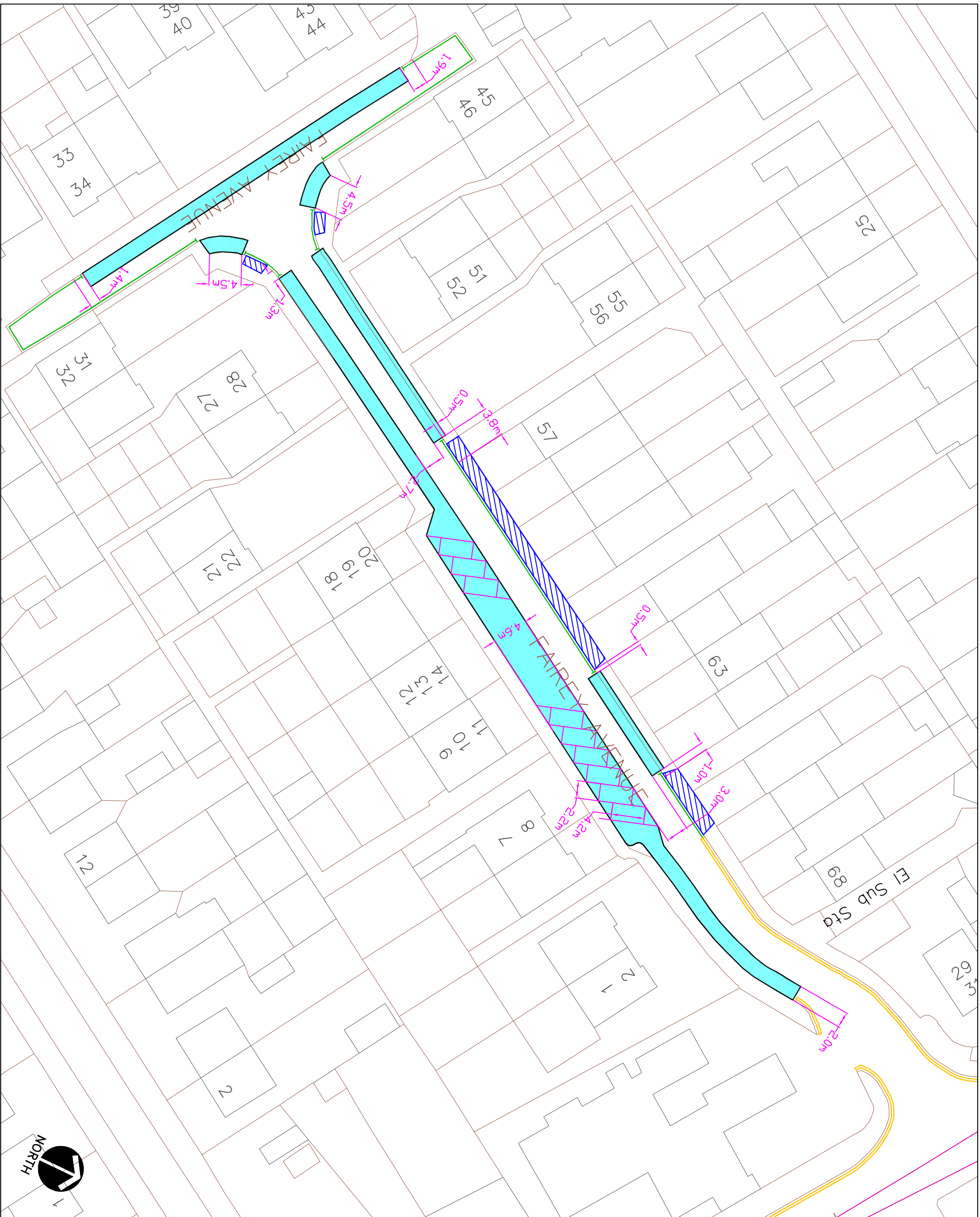
VISITORS VOUCHERS - First book of 10 per household per annum- free. £5 - per book of 10
Copies of the proposed Orders together with plans and the Council's statement of reasons for
the proposals can be seen at Harlington Library during opening hours and by appointment at the
Civic Centre, Uxbridge during normal office hours for 21 days following the date on which this
notice is published. Further information can be obtained by telephoning Residents Services
Directorate on 01895 558294. If you wish to comment on, or object to the proposals please write
by 9th September 2015, stating grounds for objection and your home address, to Transport and
Projects, Residents Services, Civic Centre, Uxbridge, Middlesex UB8 1UW quoting reference
4W/06/GH/05540. Dated this the 19th day of August 2015.

JEAN PALMER,

























Deputy Chief Executive & Corporate Director of Residents Services.

STATEMENT OF REASONS

The proposed changes will stop obstructive and all day parking in Fairey Avenue. All proposals
have been agreed by the Cabinet Member for Planning, Transportation and Recycling to
proceed to formal consultation.



KEY

-  EXISTING YELLOW LINE
-  NEW SINGLE YELLOW LINE & TERMINAL
-  NEW DOUBLE YELLOW LINE & TERMINAL
-  PAY AND DISPLAY AND PERMIT HOLDERS
-  PERMIT HOLDER ONLY BAY
-  PAY & DISPLAY BAY
-  BUSINESS, PERMIT HOLDER ONLY BAY
-  LOADING BAY
-  DISABLED BAY
-  MOTORCYCLE BAY
-  CROSSOVER
-  PERMIT HOLDER ONLY SIGN
-  PERMIT OR TICKET HOLDER
-  PAY AT METER - DISPLAY TICKET SIGN
-  PAY HERE - DISPLAY TICKET SIGN
-  BUSINESS PERMIT HOLDER SIGN
-  DISABLED PARKING BAY SIGN
-  LOADING ONLY BAY SIGN
-  MOTORCYCLES ONLY BAY SIGN
-  ZONE ENTRY SIGN
-  ZONE EXIT SIGN
-  PARKING PLACES ARE DISTANCED 10m FROM CORNERS UNLESS OTHERWISE STATED
-  PARKING BAYS ARE 2m WIDE UNLESS NOTED
-  EXTENT OF PRIVATE ROADS

This map is based upon Ordnance Survey material with the permission of Ordnance Survey on behalf of the Controller of Her Majesty's Stationery Office. Crown copyright. Unauthorised reproduction infringes Crown copyright and may lead to prosecution or civil proceedings.
 London Borough of Hillingdon 100019283 ©2011

HILLINGDON
LONDON

TRANSPORT & PROJECTS
 PLANNING, ENVIRONMENT, EDUCATION AND
 AND COMMUNITY SERVICES DIRECTORATE
 CIVIC CENTRE 4W/05, HIGH STREET, UXBRODE, UBA 11W
 Tel No. 01895 277009/01895 250676

Project
Fairley Avenue

Description	Date

Scale	Designed	Drawn	Date

Project No.	Drawing No.	Rev.