

LONDON BOROUGH OF HILLINGDON
 THE HILLINGDON (WAITING AND LOADING RESTRICTION)
 (CONSOLIDATION) ORDER 1994 (AMENDMENT) ORDER 2015
 THE HILLINGDON (COWLEY ZONE C1)(ON STREET PARKING PLACES)
 ORDER 2007(AMENDMENT) ORDER 2015
 THE HILLINGDON (ON STREET PARKING PLACES)(UXBRIDGE NORTH)
 (ZONES U1, U3, U7, U8) ON STREET PARKING PLACES ORDER 2006
 (AMENDMENT) ORDER 2015

Hillingdon Council gives notice that it intends to make these Orders which will:

1. Impose 'at any time' waiting restrictions on the following sections of road:

- i) WOOD END GREEN ROAD, HAYES - Northeast side, from a point 10 metres northwest of the northwestern kerbline of Rosedale Avenue to a point in line with the northwestern boundary of No. 80 Wood End Green Road.
- ii) ROSEDALE AVENUE, HAYES - Northwest side, from a point in line with the northeastern kerbline of Wood End Green Road, northeastwards for a distance of 10 metres.
- iii) YEADING LANE, YEADING - Southeast side of the main carriageway, from a point in line with the southwestern kerbline of Maple Road to a point 30 metres southwest of the southwestern flank wall of No.350 Yeading Lane.

2. Establish permit parking places (operational between '9.00am to 5.00pm Monday to Friday') in which a vehicle may be left during the permitted hours if it displays a valid C1 permit in the section of Worcester Road, Cowley between the junction of High Street, Cowley to outside the entrance of Cowley Primary School.

3. Impose waiting restrictions (operational between '9.00am to 5.00pm Monday to Friday') in the section of Worcester Road, Cowley between the junction of High Street, Cowley to outside the entrance of Cowley Primary School.

4. Convert the existing shared use parking places in the layby in front of Nos. 83-111 Park Road, Uxbridge to operate:

- i) As shared use Zone U3 permit holder or pay & display parking between the times of 'Monday to Saturday 9am to 4.30pm'.
- ii) As Zone U3 permit holder parking only between the times of 'Monday to Saturday 4.30pm to 10pm' and on Sundays between '9am to 10pm'.

RESIDENTS PERMITS - £0 - 1st vehicle, all subsequent - £40 per annum

VISITORS VOUCHERS First book of 10 per household per annum- free. £5 - per book of 10 thereafter.

CHARGES FOR SHARED USE PARKING PLACES ON PARK ROAD, UXBRIDGE

Parking Period	Standard Charge	HillingdonFirst Cardholder Tariff
30 minutes	Free(on displaying a ticket)	Free(on displaying a ticket)
60 minutes	70p	20p
90 minutes	£1.40	40p
Up to 2 hours	£2.10	60p

Copies of the proposed Orders together with plans and the Council's statement of reasons for the proposals can be seen at Hayes End, Uxbridge, Yeading & Yiewsley libraries during opening hours and by appointment at the Civic Centre, Uxbridge during normal office hours for 21 days following the date on which this notice is published. Further information can be obtained by telephoning Residents Services Directorate on 01895 250631. If you wish to comment on, or object to the proposals please write by 2nd September 2015, stating grounds for objection and your home address, to Transport and Projects, Residents Services, Civic Centre, Uxbridge, Middlesex UB8 1UW quoting reference 4W/06/12/8/15/DH.

Dated this the 12th day of August 2015.

JEAN PALMER,

Deputy Chief Executive & Corporate Director of Residents Services.

STATEMENT OF REASONS

The proposed waiting restrictions on Wood End Green Road and Rosedale Avenue, Hayes will prevent obstructive parking and improve road safety.






The proposed waiting restrictions on Yeading Lane, Yeading will prevent obstructive parking and maintain effective enforcement by the safety camera.


The proposals to implement "permit holder only" parking bays and waiting restrictions in Worcester Road is as a result of an informal consultation with residents and will restore the balance of parking in favour of residents.

The proposed changes outside Nos. 83-111 Park Road, Uxbridge will assist residents in parking close to their homes and still provide a turnover of parking to help maintain the viability of the local businesses.

All of the above proposals have been agreed in principle by the Cabinet Member for Planning, Transportation and Recycling.



- KEY**
-  EXISTING YELLOW LINE
 -  BURN OFF ROAD MARKING
 -  PROPOSED SINGLE YELLOW LINE
 -  PROPOSED DOUBLE YELLOW LINE
 -  T/P/L TRAFFIC PEDESTRIAN LIGHTS

 PARKING PLACES ARE DISTANT 10m FROM CORNERS UNLESS OTHERWISE STATED

This map is based upon Ordnance Survey material with the permission of Ordnance Survey on behalf of the Controller of Her Majesty's Stationery Office © Crown copyright. Unauthorised reproduction infringes Crown copyright and may lead to prosecution or civil proceedings.
London Borough of Hillingdon 100019283 ©2014



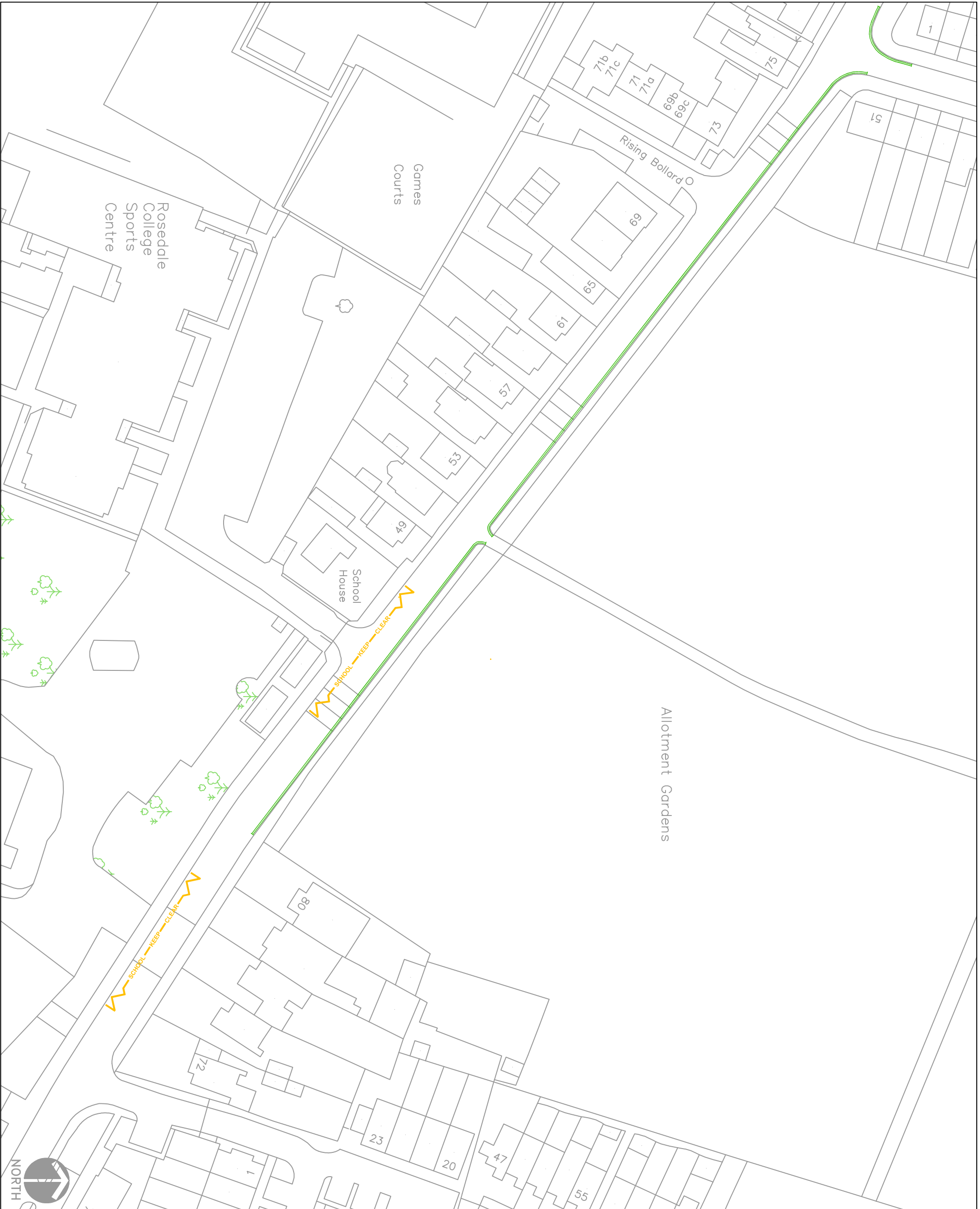
HILLINGDON
LONDON
TRANSPORT & PROJECTS
RESIDENTS SERVICES DIRECTORATE
CIVIC CENTRE 4W/05, HIGH STREET, UXBRIDGE, UB8 1UW
Tel No. 01895 277006/01895 250676





Project
**Yeading Lane
Hayes**


Description
**Proposed Double
Yellow Line
Appendix A**



Scale 1:600(A3)	Designed DAH	Drawn DAH	Date 17/12/
--------------------	-----------------	--------------	----------------



- KEY**
-  EXISTING YELLOW LINE
 -  BURN OFF ROAD MARKING
 -  SPT PROPOSED SINGLE YELLOW LINE
 -  DWT PROPOSED DOUBLE YELLOW LINE

 PARKING PLACES ARE DISTANCED 10m FROM CORNERS UNLESS OTHERWISE STATED
 PARKING BAYS ARE 2m WIDE UNLESS NOTED

This map is based upon Ordnance Survey material with the permission of Ordnance Survey on behalf of the Controller of Her Majesty's Stationery Office © Crown copyright. Unauthorised reproduction infringes Crown copyright and may lead to prosecution or civil proceedings.
 London Borough of Hillingdon 100019283 ©2014

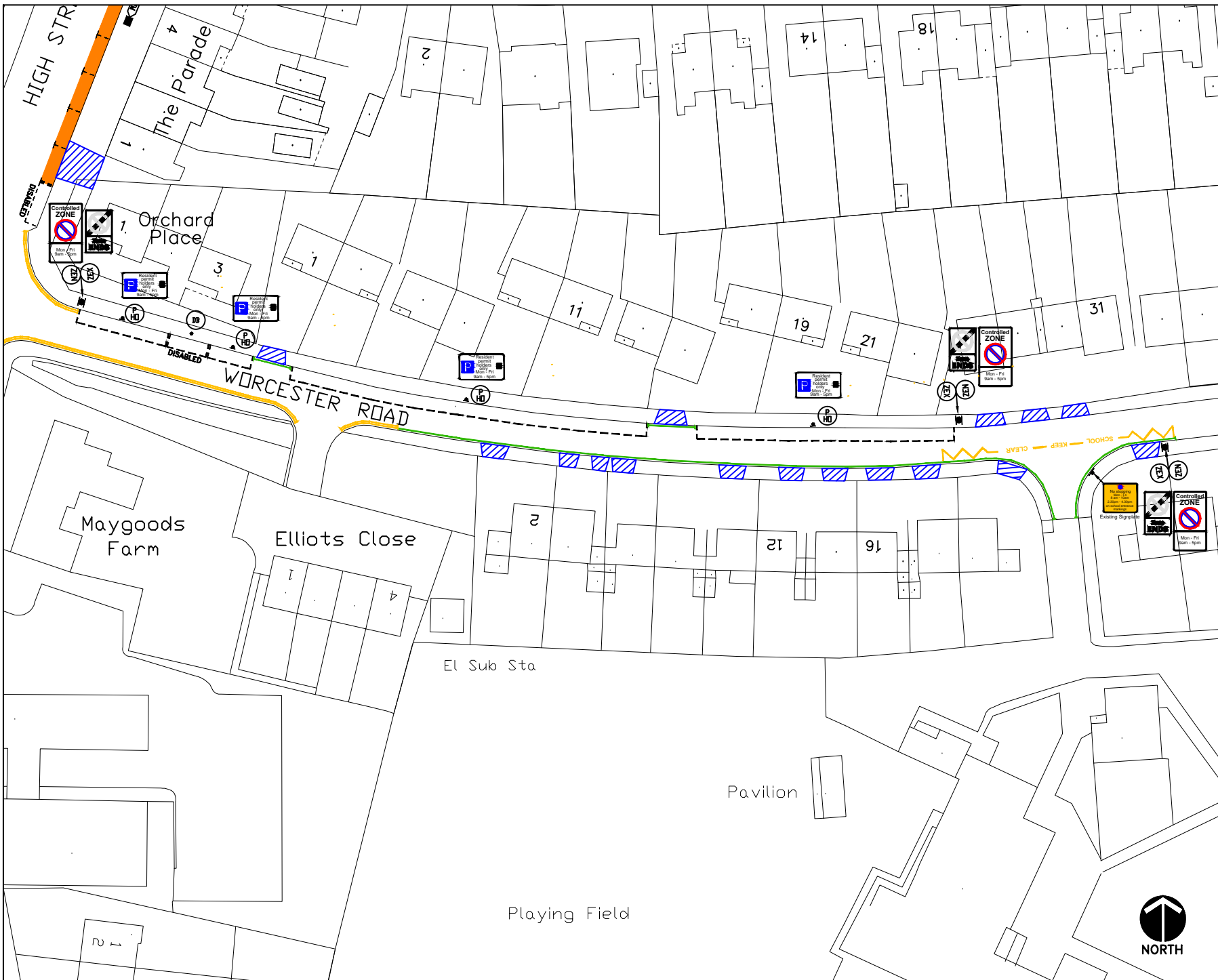

HILLINGDON
 LONDON

TRANSPORT & PROJECTS
 RESIDENTS SERVICES DIRECTORATE
 CMC CENTRE 4th FLOOR HIGH STREET, HAYES, URB 10W
 Tel No. 01895 277000/01895 258978

Project
**Wood End Green Road
 Hayes**

Description
Proposal Double Yellow Line

Scale 1:150(A3)
 Designed DAH
 Drawn DAH
 Date 26/03/15



- KEY**
- EXISTING YELLOW LINE
 - NEW SINGLE YELLOW LINE & TERMINAL
 - NEW DOUBLE YELLOW LINE & TERMINAL
 - PERMIT HOLDER ONLY BAY
 - PAY & DISPLAY BAY
 - PARKING BAYS ARE 2m WIDE UNLESS NOTED
 - CROSSOVER
 - PERMIT HOLDER ONLY SIGN
 - ZONE ENTRY SIGN
 - ZONE EXIT SIGN
 - PAY AT METER - DISPLAY TICKET SIGN
 - PAY HERE - DISPLAY TICKET SIGN
 - DISABLED PARKING BAY SIGN
 - EXTENT OF PRIVATE AREAS
 - NEW TICKET MACHINE
 - NEW SIGN & POST
 - LAMP COLUMN

Rev B :- Change the layout - 8th June 2015

This map is based upon Ordnance Survey material with the permission of Ordnance Survey on behalf of the Controller of Her Majesty's Stationery Office © Crown copyright. Unauthorised reproduction infringes Crown copyright and may lead to prosecution or civil proceedings.
London Borough of Hillingdon 100019283 ©2011

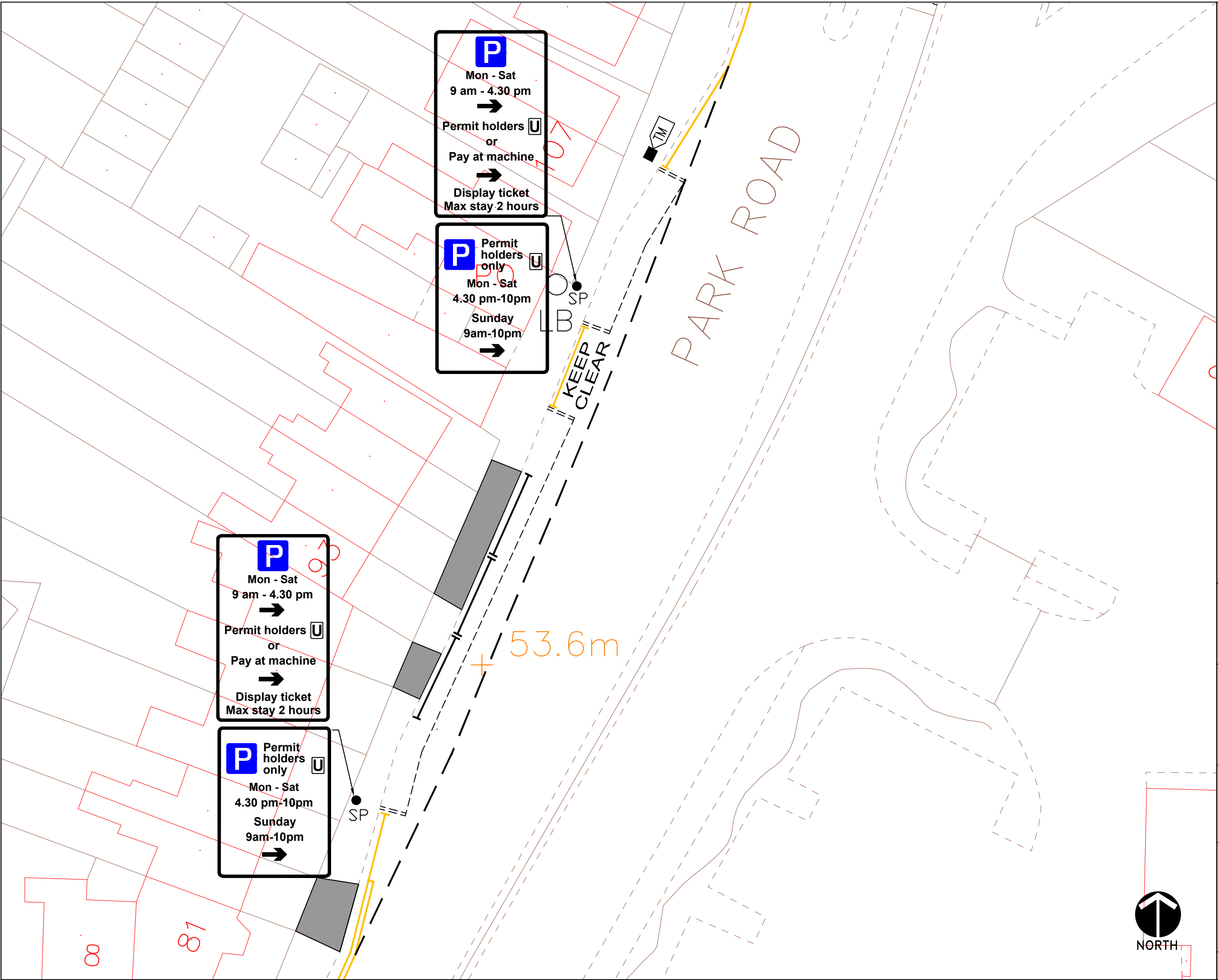


Project
Proposed Extension to the Cowley PMS

Description
Worcester Road, Cowley

Scale	Designed	Drawn	Date
NTS(A3)	DAH	DAH	08-06-2015
Project No.	Drawing No.	Rev.	
			B





- KEY**
- EXISTING YELLOW LINE
 - TICKET MACHINE
 - EXISTING CROSSOVER
 - EXISTING WHITE LINE
 - SP SIGNPOST

This map is based upon Ordnance Survey material with the permission of Ordnance Survey on behalf of the Controller of Her Majesty's Stationery Office © Crown copyright. Unauthorised reproduction infringes Crown copyright and may lead to prosecution or civil proceedings.
 London Borough of Hillingdon 100019283 ©2014



TRANSPORT & PROJECTS
 RESIDENTS SERVICES DIRECTORATE
 CIVIC CENTRE 4W/05, HIGH STREET, UXBRIDGE, UBB 1UW
 Tel No. 01895 277006/01895 250676

Project
**83-111 Park Road
 Uxbridge**

Description
**Proposed Permit
 Holder and Pay Display
 Sign Template**



Scale	NTS	Designed	DH	Drawn	DH	Date	29/04/14
-------	-----	----------	----	-------	----	------	----------

THE LONDON BOROUGH OF HILLINGDON
TEMPORARY WAITING AND LOADING RESTRICTIONS
(BELMONT ROAD, UXBRIDGE) TRAFFIC ORDER 2015
ROAD TRAFFIC REGULATION ACT 1984

1. Hillingdon Council hereby gives notice that in order to enable building construction works and to avoid the likelihood of danger to the public, it intends to make an Order, which will temporarily:

- a) Introduce waiting and loading restrictions operational " at any time":
 - i) On the northwest side of Belmont Road, Uxbridge from a point 10 metres northeast of the northeastern kerbline of Redford Way, northeastwards for a distance of 65.6 metres with the temporary removal of four pay and display parking spaces.
 - ii) On the southeast side of Belmont Road, Uxbridge from a point in line with the southwestern kerbline of York Road southwestwards to a point opposite a point 5.2 metres southwest of the party wall of Nos. 53 to 57 and No.51 Belmont Road.
- b) Introduce waiting restrictions operational " at any time" on the southeast side of Belmont Road, from a point 21.5 metres northeast of the northeastern kerbline of Baker's Road northeastwards for a distance of 61 metres with the temporary removal of four pay and display parking spaces and relocation of the Bus Stop on the southeast side of Belmont Road 13 metres in a northeasterly direction.

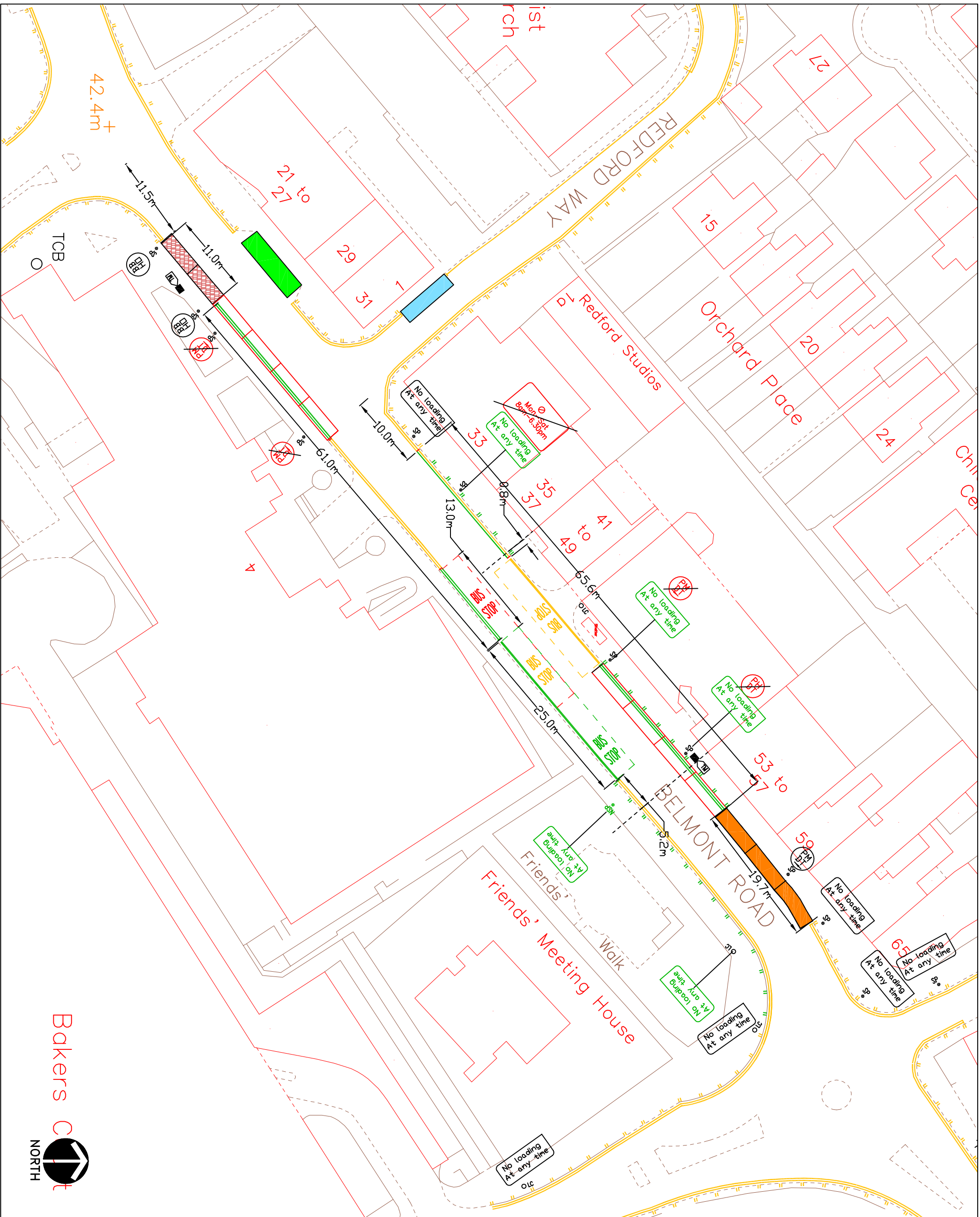
2. The restrictions, which come into operation on 24th August 2015, will be in place for eighteen months or until the works are complete, whichever is the sooner.

3. The temporary restrictions will be in operation at all times as indicated by traffic signs prescribed by the Traffic Signs Regulations and General Directions 2002.

Dated this the 12th day of August 2015.

JEAN PALMER,

Deputy Chief Executive & Corporate Director of Residents Services



KEY

- EXISTING YELLOW LINE
- BURN OFF ROAD MARKING
- NEW DOUBLE YELLOW LINE
- PERMIT HOLDER ONLY BAY
- PAY & DISPLAY BAY
- BROWN BADGE BAY
- LOADING BAY
- SIGNPOST
- NSP
- NEW SIGNPOST
- OLC
- LAMP COLUMN
- TICKET MACHINE
- TEMPORARILY REMOVE SIGN
- PAY AT METER - DISPLAY TICKET SIGN
- NEW SIGN
- EXISTING SIGN (RELEVANT ONLY)

This map is based upon Ordnance Survey material with the permission of Ordnance Survey on behalf of the Controller of Her Majesty's Stationery Office. Crown copyright. Unauthorised reproduction infringes Crown copyright and may lead to prosecution or civil proceedings.

London Borough of Hillingdon 100019283 ©2015

HILLINGDON
LONDON

TRANSPORT & PROJECTS
RESIDENTS SERVICES DIRECTORATE
Civic Centre, 4th Floor, Hill Street, Uxbridge, UB8 3JW
Tel: No. 01895 277000/01895 250970

Project

Belmont Road
Uxbridge

Description

TTRO Plan
Belmont House
Construction works

Scale: 1:500(A3)
Designed: SA
Drawn: KU
Date: 05/05/15

