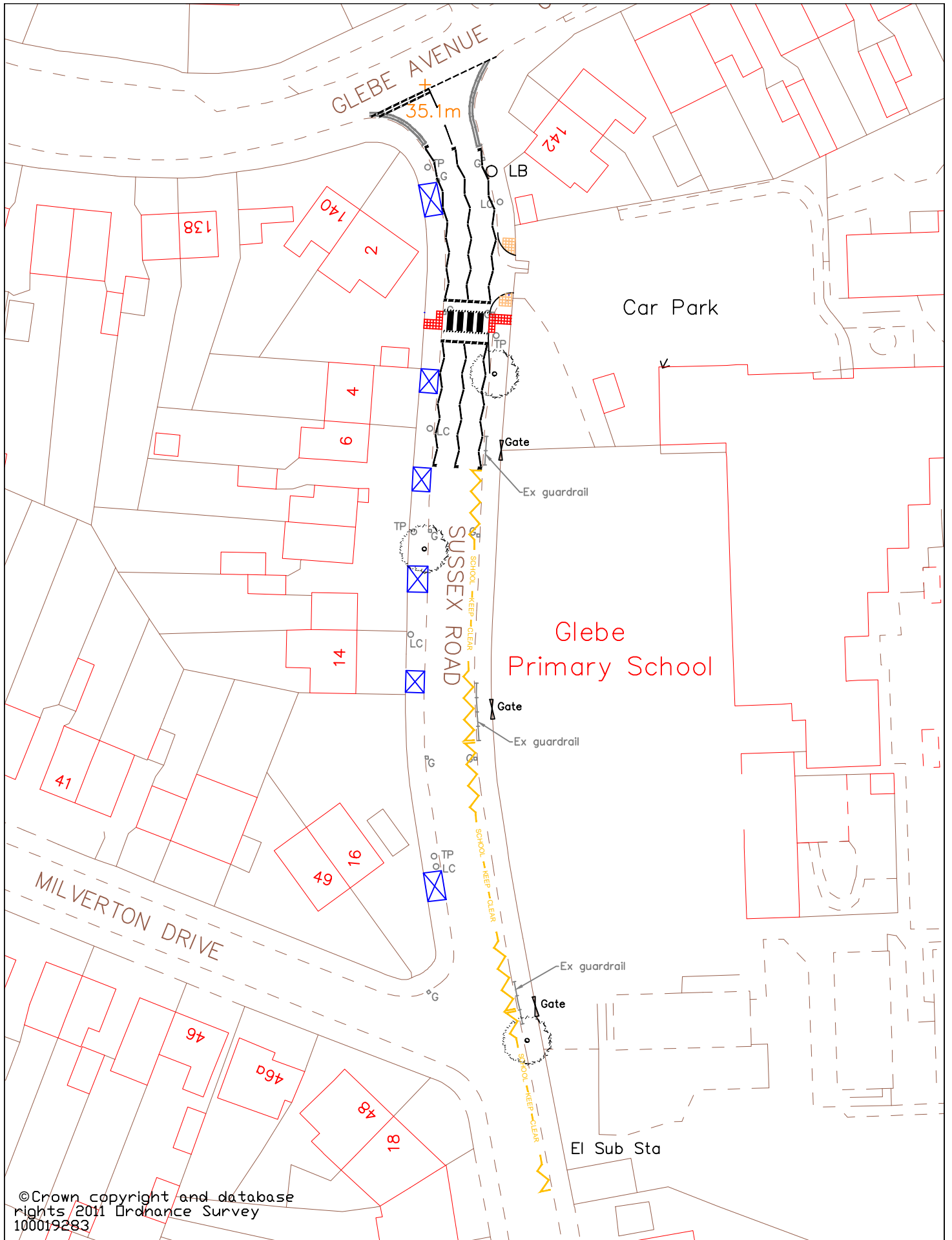


LONDON BOROUGH OF HILLINGDON
SUSSEX ROAD, ICKENHAM PROPOSED ZEBRA CROSSING
SECTION 23 OF THE ROAD TRAFFIC REGULATION ACT 1984


Notice is hereby given that the Council of the London Borough of Hillingdon proposes to install a Zebra pedestrian crossing outside Nos. 2 to 6 Sussex Road, Ickenham. Further information can be obtained by telephoning the Transport & Projects team on telephone number 01895 250564. Any representation regarding this proposal should be sent to Transport & Projects, Residents Services, Civic Centre, Uxbridge, Middlesex UB8 1UW quoting reference 4W/06/CT/15050 within 14 days of the date of this notice. Dated this the 22nd day of July 2015.
JEAN PALMER - Deputy Chief Executive & Corporate Director of Residents Services.

STATEMENT OF REASONS

The proposed zebra pedestrian crossing is intended to provide a safe crossing facility especially for pupils attending the school but will be of benefit to the wider community.



©Crown copyright and database rights 2011 Ordnance Survey 100019283

Project SUSSEX ROAD PROPOSED ZEBRA CROSSING	Drawn CT/LP	Date June 2015	 HILLINGDON <small>LEICESTER</small> HIGHWAYS MAJOR PROJECTS RESIDENTS SERVICES CIVIC CENTRE 4W/06, HIGH STREET, UXBRIDGE, UBB 1UW Tel No. 01895 250111 Fax No 01895 250676
Description GENERAL ARRANGEMENT	Scale Not to Scale	Drawing No. E/A4 2708/4	

LONDON BOROUGH OF HILLINGDON
THE HILLINGDON (WAITING AND LOADING RESTRICTION)
(CONSOLIDATION) ORDER 1994 (AMENDMENT) ORDER 2015
THE HILLINGDON (EASTCOTE) (ZONES E AND E2)
(RESIDENTS ON STREET PARKING PLACES) ORDER 2003 (AMENDMENT) ORDER 2015
THE HILLINGDON (HEATHROW)(ZONE H1)(ON-STREET PARKING PLACES)
(CONSOLIDATION) ORDER 2014 (AMENDMENT) ORDER 2015
THE HILLINGDON (ON STREET PARKING PLACES) (NORTHWOOD)
(RESIDENTS) ZONE N ORDER 2003 (AMENDMENT) ORDER 2015
THE HILLINGDON (ON STREET PARKING PLACES) (SOUTH RUISLIP)
(RESIDENTS) ZONES SR & SR2 ORDER 2014 (AMENDMENT) ORDER 2015
THE HILLINGDON (UXBRIDGE SOUTH) (ZONE U5) (ON STREET PARKING PLACES)
ORDER 2007 (AMENDMENT) ORDER 2015

Hillingdon Council gives notice that it intends to make these Orders which will:

- i) Remove part of the Zone SR permit holder parking place outside No. 103 Great Central Avenue, South Ruislip** and replace with 'Monday to Friday 9am to 5pm' waiting restrictions.
- ii) Remove the Zone N permit holder parking places outside No. 41 Frithwood Avenue, Northwood** and replace with 'Monday to Friday 1pm to 2pm' waiting restrictions.
- iii) Remove the Zone N permit holder parking place outside No. 34 Murray Road, Northwood** and replace with 'Monday to Friday 1pm to 2pm' waiting restrictions.
- iv) Remove the Zone N permit holder parking place outside No. 34 Chester Road, Northwood** and replace with 'Monday to Friday 1pm to 2pm' waiting restrictions.
- v) Remove part of the Zone E permit holder parking place outside No. 35 Boldmere Road, Eastcote** and replace with 'Monday to Saturday 9am to 5pm' waiting restrictions.
- vi) Remove the Zone H1 permit holder parking place outside No. 28 Pinglestone Close, Heathrow** and replace with 'Monday to Saturday 9am to 5pm' waiting restrictions.
- vii) Remove the Zone U5 permit holder parking place outside No. 39 Kings Road, Uxbridge** and replace with 'Monday to Friday 9pm to 5pm' waiting restrictions.

Copies of the proposed Orders together with plans and the Council's statement of reasons for the proposals can be seen at Eastcote, Northwood, South Ruislip, Uxbridge and West Drayton libraries during opening hours and by appointment at the Civic Centre, Uxbridge during normal office hours for 21 days following the date on which this notice is published. Further information can be obtained by telephoning Residents Services Directorate on 01895 277006. If you wish to comment on, or object to the proposals please write by 12th August 2015, stating grounds for objection and your home address, to Transport and Projects, Residents Services, Civic Centre, Uxbridge, Middlesex UB8 1UW quoting reference 4W/06/22/7/15/.

Dated this the 22nd day of July 2015.

JEAN PALMER,

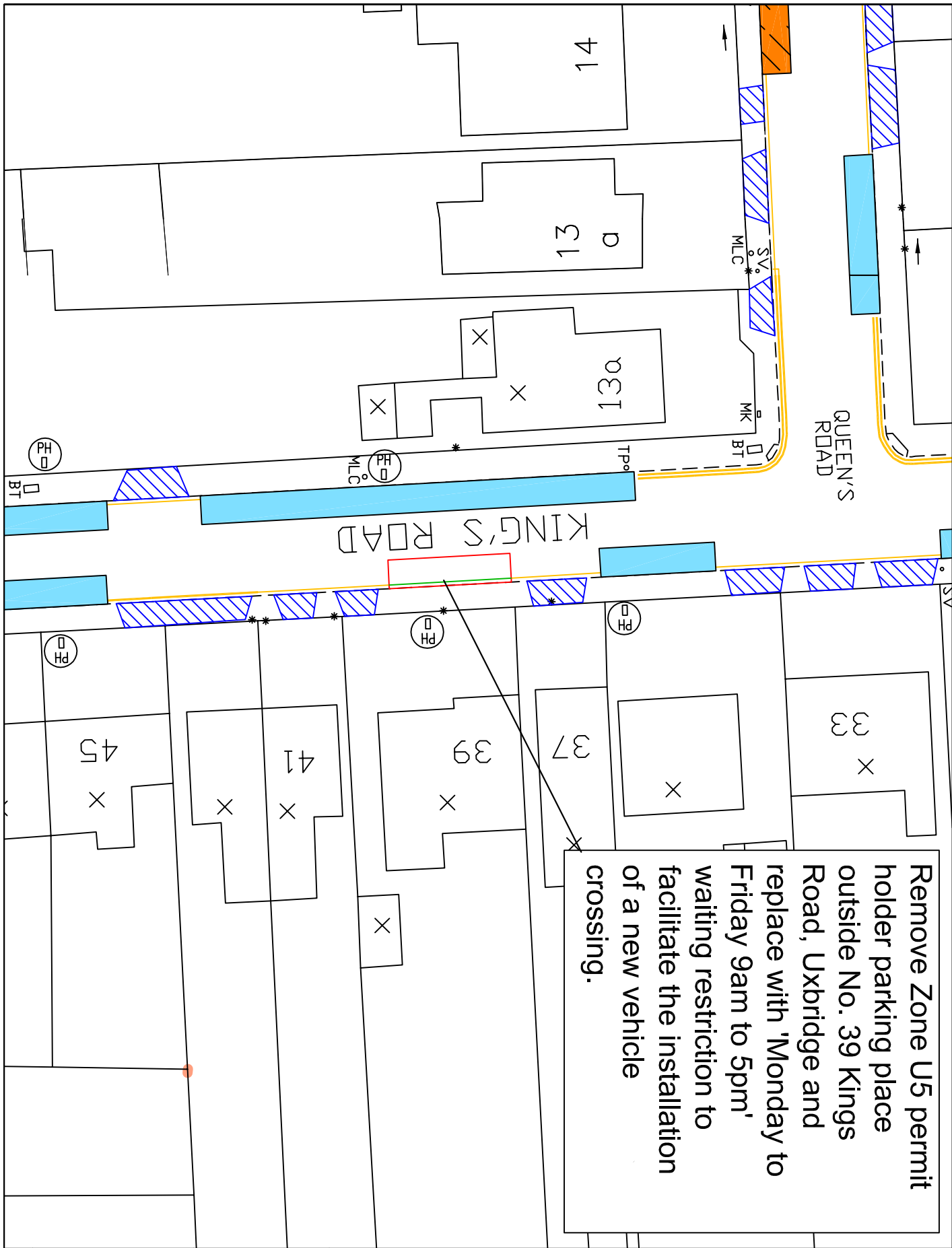
Deputy Chief Executive & Corporate Director of Residents Services.

STATEMENT OF REASONS

The proposed removal of the residents parking places will prevent obstruction for these planned vehicle crossings.

Appendix G

Remove Zone U5 permit holder parking place outside No. 39 Kings Road, Uxbridge and replace with 'Monday to Friday 9am to 5pm' waiting restriction to facilitate the installation of a new vehicle crossing.



- KEY**
- EXISTING YELLOW LINE
 - BURN OFF ROAD MARKING
 - SMT
 - PROPOSED SINGLE YELLOW LINE
 - PERMIT HOLDER ONLY BAY
 - CROSSOVER
 - PERMIT HOLDER SIGN

This map is based upon Ordnance Survey material with the permission of Ordnance Survey on behalf of the Controller of Her Majesty's Stationery Office. Ordnance Survey copyright and any other copyright, and any other proceedings or other proceedings, London Borough of Hillingdon 100019283 ©2015



TRANSPORT & PROJECTS
RESIDENTS SERVICES DIRECTORATE
Civic Centre 44/45, Main Street, Uxbridge, UB8 3JW
Tel No. 01895 271000/01895 258716

Project
**Kings Road,
Uxbridge**

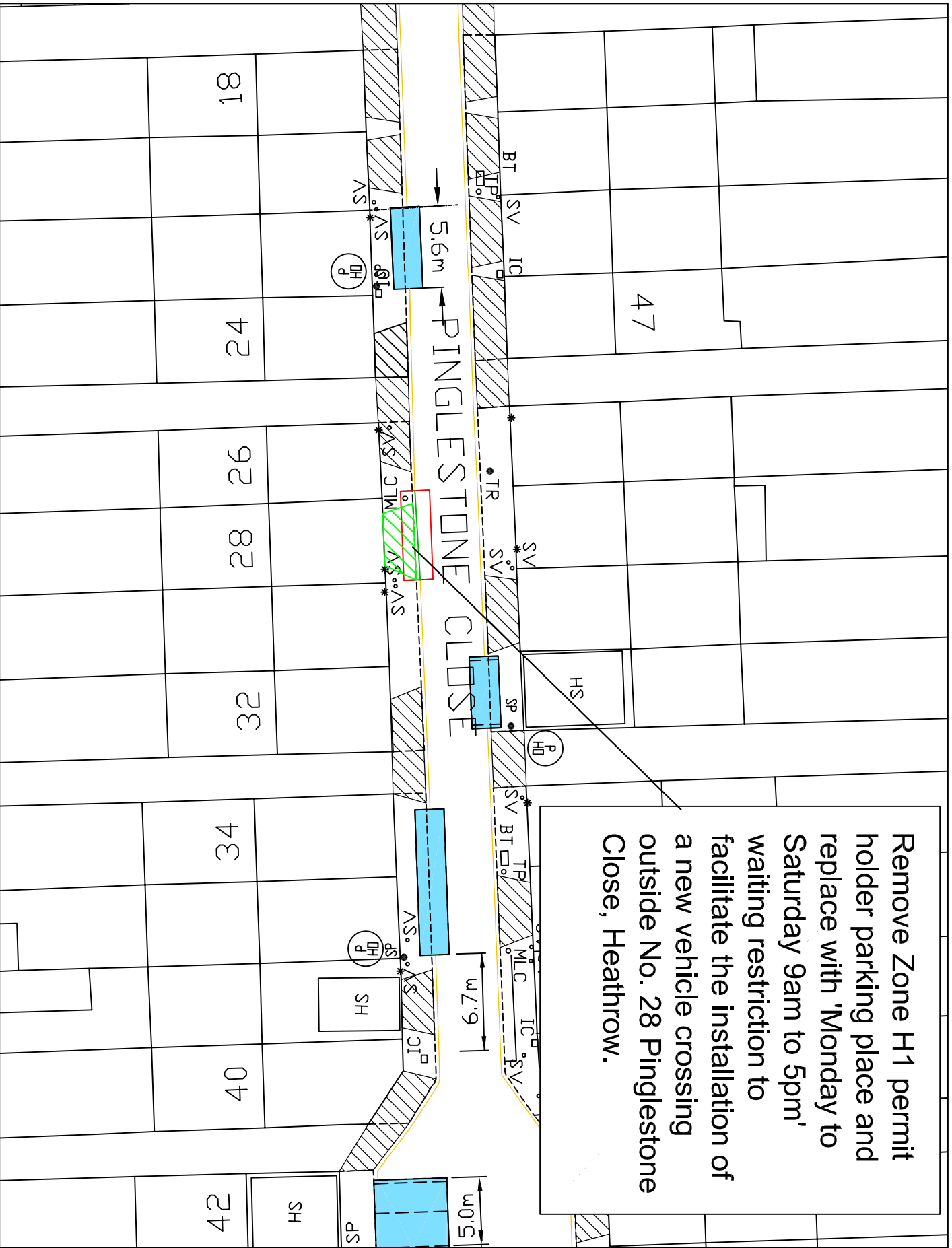
Description
**New vehicle
crossing o/s No. 39**

Scale
NTS

Form
KU 17/06/15

Appendix F

Remove Zone H1 permit holder parking place and replace with 'Monday to Saturday 9am to 5pm' waiting restriction to facilitate the installation of a new vehicle crossing outside No. 28 Pinglestone Close, Heathrow.



- KEY**
- EXISTING YELLOW LINE
 - BURN OFF ROAD MARKING
 - PROPOSED SINGLE YELLOW LINE
 - PERMIT HOLDER ONLY BAY
 - NEW CROSSOVER
 - CROSSOVER
 - SIGNPOST
 - LAMP COLUMN
 - PERMIT HOLDER SIGN

This map is based upon Ordnance Survey material with the permission of Ordnance Survey on behalf of the Controller of Her Majesty's Stationery Office. © Crown Copyright. Unauthorised reproduction infringes Crown copyright and may lead to prosecution or civil proceedings.
 London Borough of Hillingdon 100019283 ©2015



HILLINGDON
 LONDON

TRANSPORT & PROJECTS
 RESIDENTS SERVICES DIRECTORATE
 CIVIC CENTRE 4W/06, HIGH STREET, UMBROSE, UB8 1UW
 Tel No. 01895 277008/01895 256976

Project
 No. 28 Pinglestone Close, Heathrow

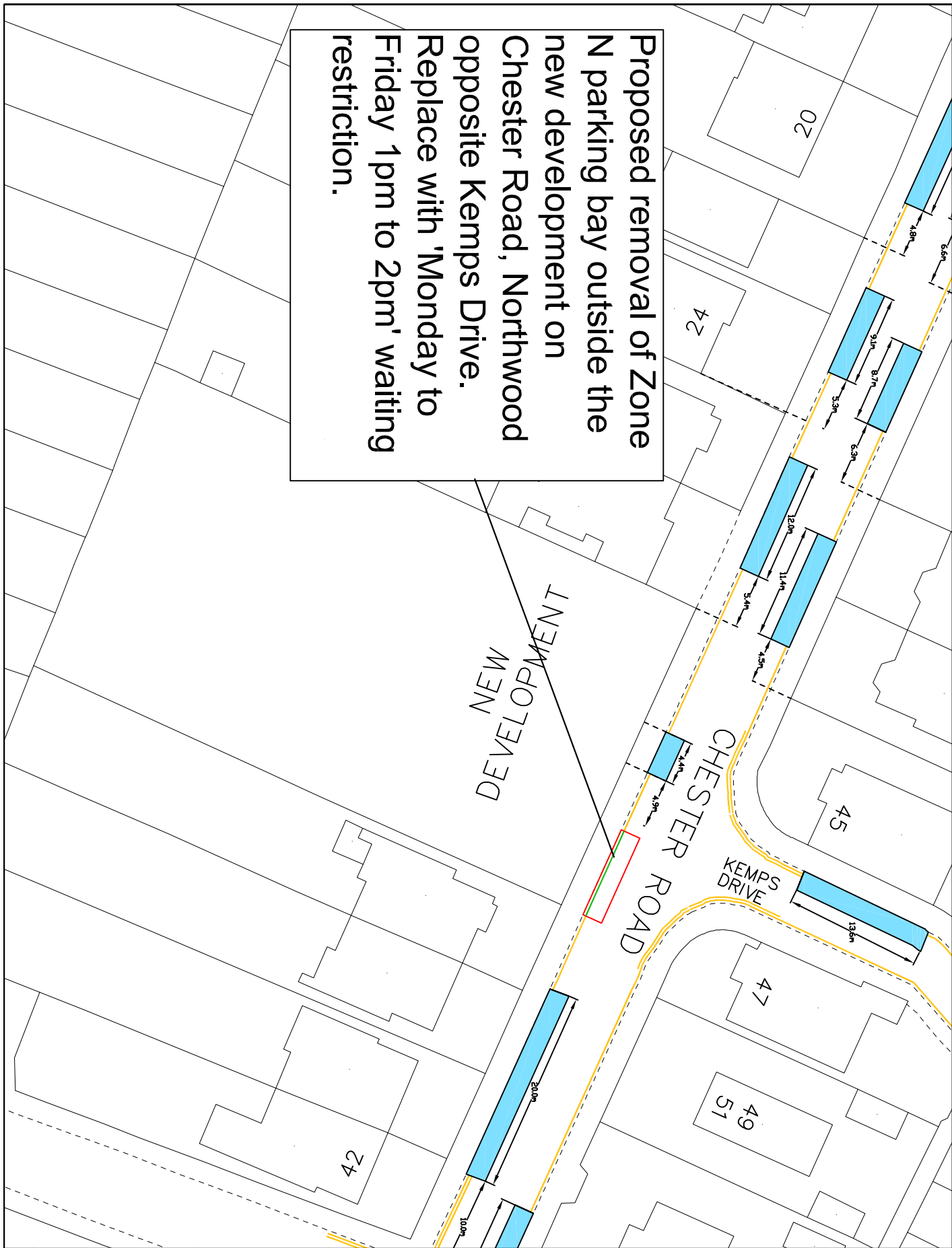
Description
 Removal of parking place for new vehicle crossing

Scale
 NTS

Drawn (Initials/Date)
 KU 17/06/15

Appendix D

Proposed removal of Zone N parking bay outside the new development on Chester Road, Northwood opposite Kemps Drive.
 Replace with 'Monday to Friday 1pm to 2pm' waiting restriction.



- KEY**
- EXISTING YELLOW LINE
 - BURN OFF ROAD MARKING
 - S/LT
 - PROPOSED SINGLE YELLOW LINE
 - PERMIT HOLDER ONLY BAY

This map is based upon Ordnance Survey material with the permission of Ordnance Survey on behalf of the Controller of Her Majesty's Stationery Office. Crown Copyright. Reproduction by permission of the Controller of Her Majesty's Stationery Office. All rights reserved. Copyright and may lead to prosecution or civil proceedings. London Borough of Hillingdon 100019283 ©2015



TRANSPORT & PROJECTS
 RESIDENTS SERVICES DIRECTORATE
 CIVIC CENTRE 44/06, MAIN STREET, UPPINGTON, URB 8 1UN
 Tel No: 01895 271000/01895 280710

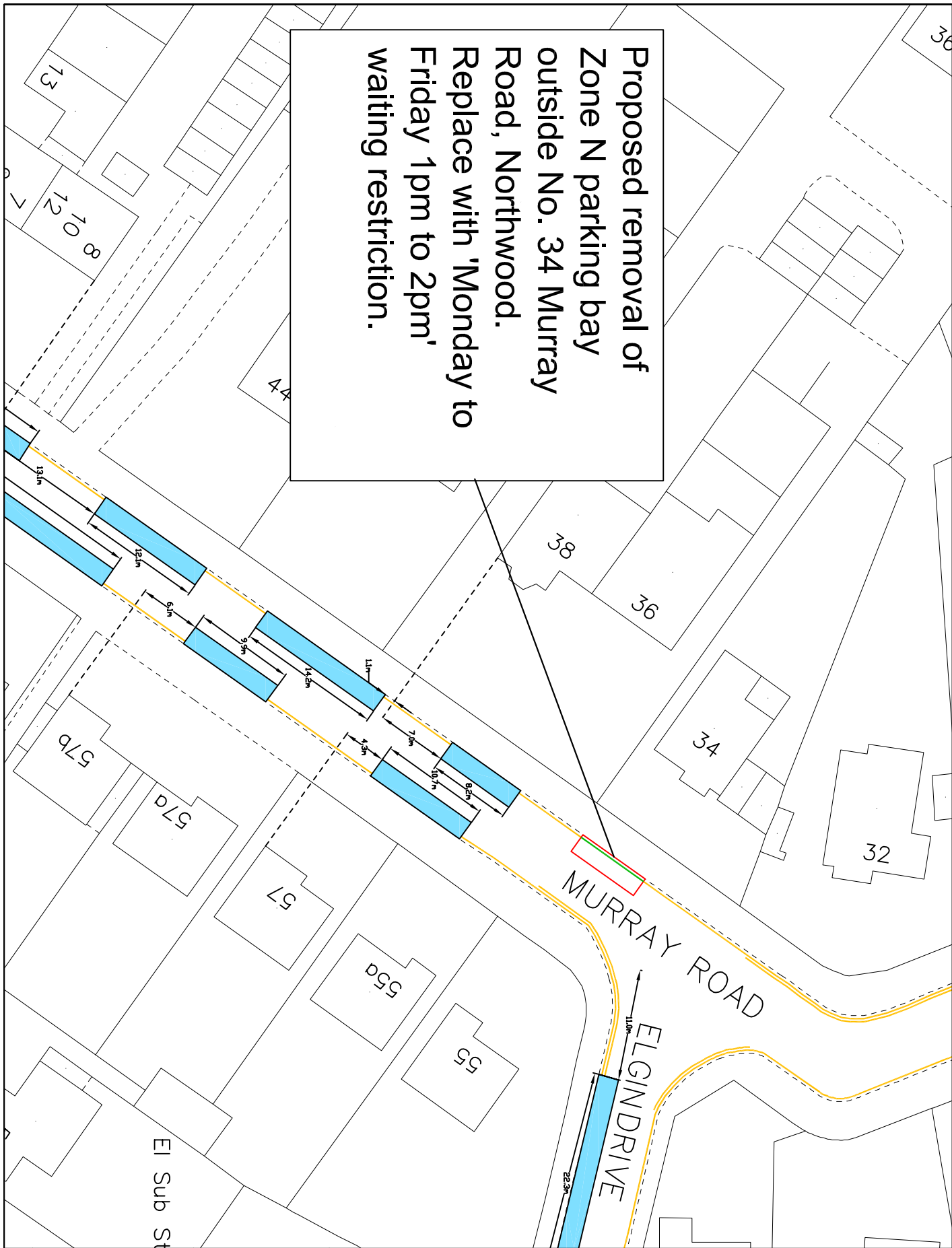
Project
 Chester Road
 Northwood

Description
 New dropped kerb
 PMS Amends

Scale
 NTS

Form
 KU 17/06/15

Proposed removal of Zone N parking bay outside No. 34 Murray Road, Northwood. Replace with 'Monday to Friday 1pm to 2pm' waiting restriction.



- KEY**
- EXISTING YELLOW LINE
 - BURN OFF ROAD MARKING
 - SMT
 - PROPOSED SINGLE YELLOW LINE
 - PERMIT HOLDER ONLY BAY

This map is based upon Ordnance Survey material with the permission of Ordnance Survey on behalf of the Controller of Her Majesty's Stationery Office. Ordnance Survey copyright and any other copyright or other proceedings may lead to prosecution or other proceedings. London Borough of Hillingdon 100019283 ©2015



TRANSPORT & PROJECTS
RESIDENTS SERVICES DIRECTORATE
Civic Centre 44/05, Main Street, Uxendon, UB8 3JW
Tel No. 01895 27100/01895 28070

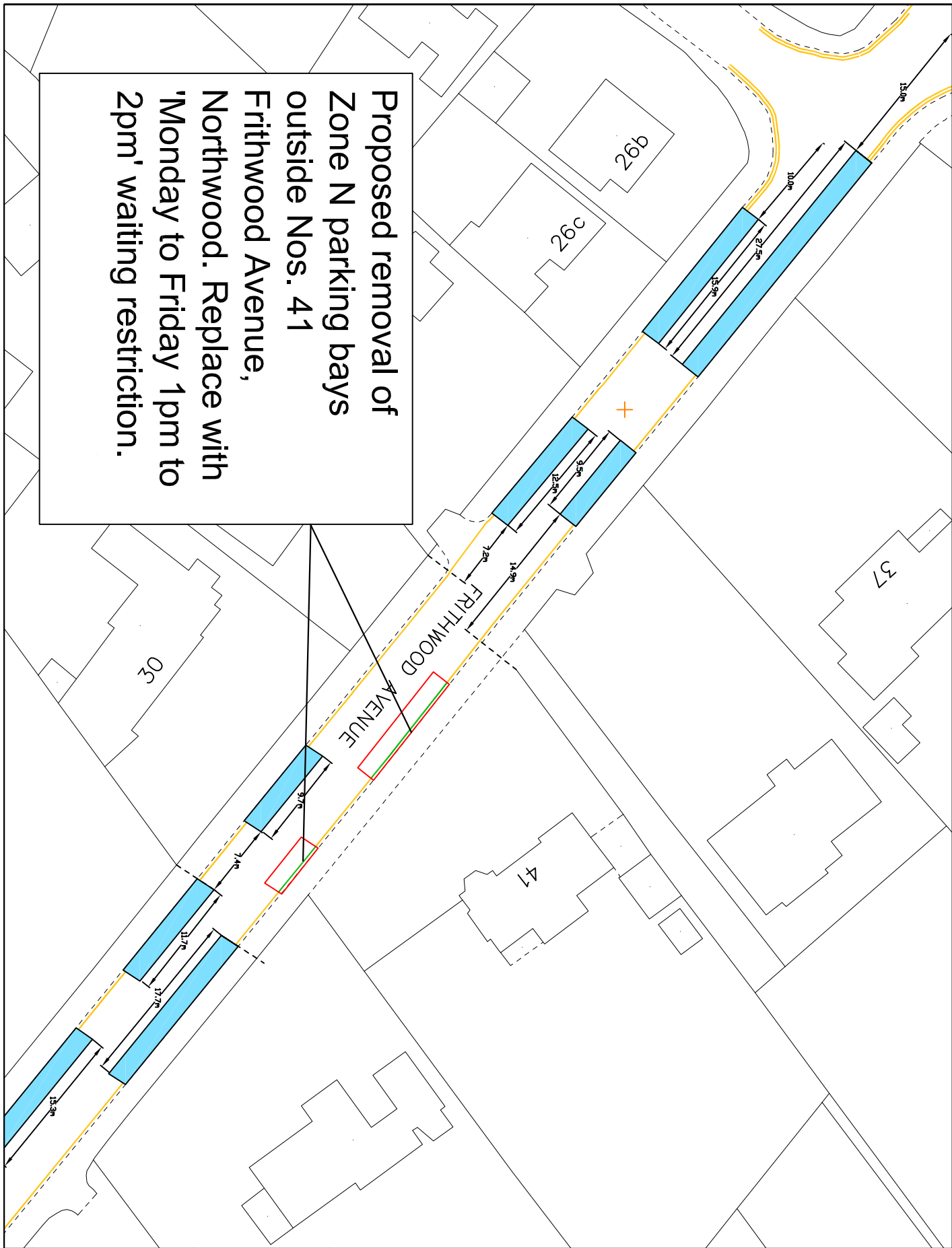
Project
No. 34 Murray Road Northwood

Description
New dropped kerb
PMS Amends

Scale
NTS

Form
Form
KU 17/06/15

Appendix B



Proposed removal of Zone N parking bays outside Nos. 41 Frithwood Avenue, Northwood. Replace with 'Monday to Friday 1pm to 2pm' waiting restriction.

- KEY**
- EXISTING YELLOW LINE
 - BURN OFF ROAD MARKING
 - SMI
 - - - PROPOSED SINGLE YELLOW LINE
 - PERMIT HOLDER ONLY BAY

This map is based upon Ordnance Survey material with the permission of Ordnance Survey on behalf of the Controller of Her Majesty's Stationery Office. Ordnance Survey copyright and any other copyright or other proceedings or other proceedings of London Borough of Hillingdon 100019283 ©2015



TRANSPORT & PROJECTS
RESIDENTS SERVICES DIRECTORATE
 CIVIC CENTRE 44/05, MAIN STREET, UXTON, OX8 1UH
 TEL: 01865 271000/01865 258576

Project
No. 41 Frithwood Avenue Northwood

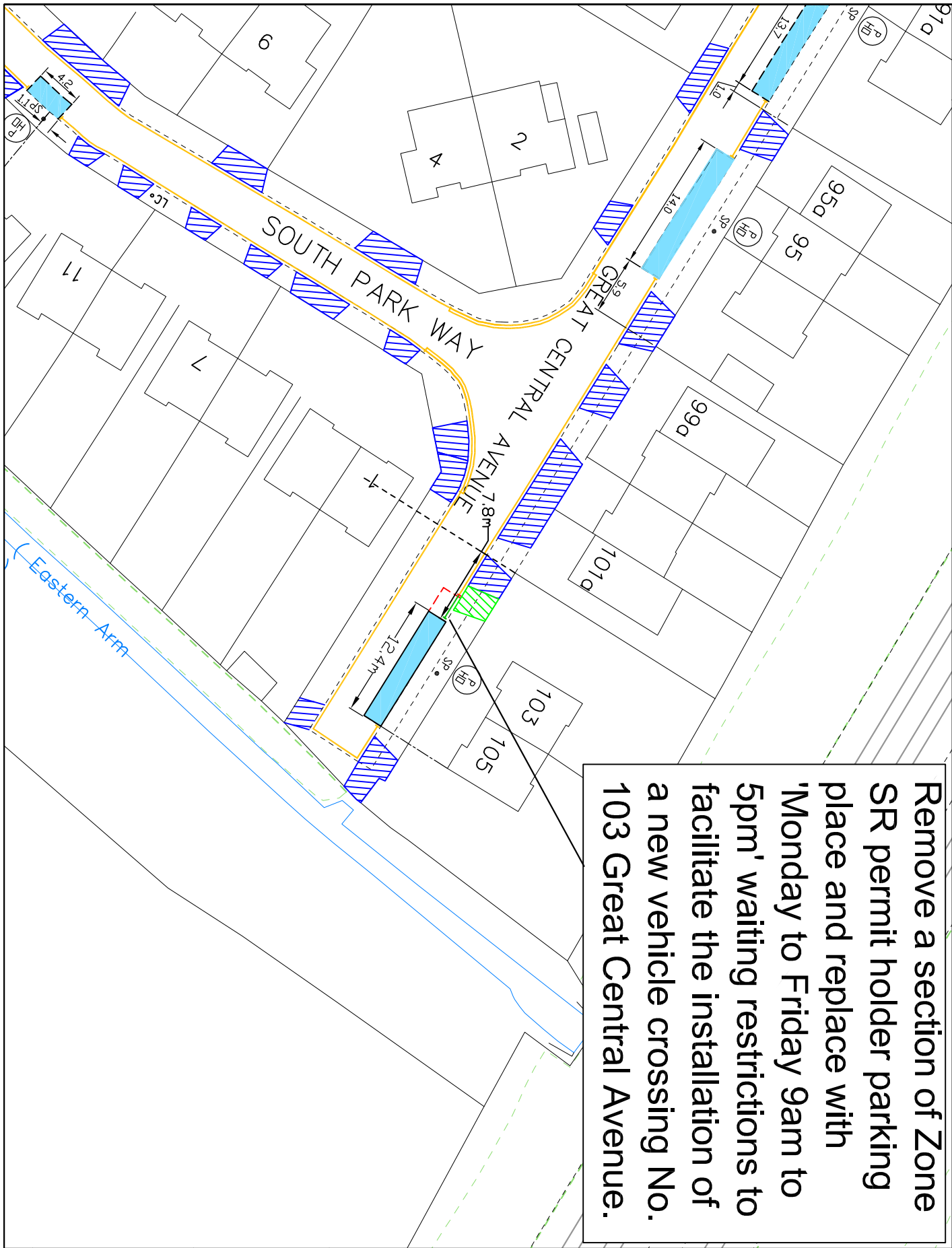
Description
New dropped kerb PMS Amends

Scale
 NTS

Form
 KU 17/06/15

Appendix A

Remove a section of Zone SR permit holder parking place and replace with 'Monday to Friday 9am to 5pm' waiting restrictions to facilitate the installation of a new vehicle crossing No. 103 Great Central Avenue.



- KEY**
- EXISTING YELLOW LINE
 - BURN OFF ROAD MARKING
 - SIT
 - PROPOSED SINGLE YELLOW LINE
 - PERMIT HOLDER ONLY BAY
 - NEW CROSSOVER
 - CROSSOVER
 - SP SIGNPOST
 - OLC LAMP COLUMN
 - PERMIT HOLDER SIGN

This map is based upon Ordnance Survey material with the permission of Ordnance Survey on behalf of the Controller of Her Majesty's Stationery Office. All Crown Copyright. This map is reproduced with the permission of the copyright and may lead to prosecution or other proceedings. London Borough of Hillingdon 100019283 ©2015



TRANSPORT & PROJECTS
RESIDENTS SERVICES DIRECTORATE
Civic Centre 44/45a, Main Street, Uxbridge, UB8 3UH
Tel No. 01895 271000/01895 258976

Project
Great Central Avenue
South Ruislip

Description
New vehicle crossing o/s No. 103

Scale
NTS

Form
KU 17/06/15