

LONDON BOROUGH OF HILLINGDON
THE HILLINGDON (WAITING AND LOADING RESTRICTION)
(CONSOLIDATION) ORDER 1994 (AMENDMENT) ORDER 2015
THE HILLINGDON (ON STREET PARKING PLACES) (SOUTH RUISLIP) (RESIDENTS)
ZONES SR & SR2 ORDER 2014 (AMENDMENT) ORDER 2015

Hillingdon Council gives notice that it intends to make these Orders which will:

- 1. Impose 'at any time' waiting restrictions** on the lengths of road set out in the Schedule to this notice.
- 2. Impose 'Monday to Friday 11am to Midday and 2pm to 3pm' waiting restrictions** on both sides of Glenalla Road, Ruislip - from a point 10 northwest of the northwestern kerbline of West Hatch Manor northwestwards for a distance of 20 metres.
- 3. Impose 'Monday to Friday 11am to Midday' waiting restrictions** on both sides of Holm Grove, Hillingdon - The extent of the adopted highway in Holm Grove up to a point in line with the common boundary of Nos. 26 and 27 Holm Grove except where there are existing waiting restrictions.
- 4. Establish permit parking places in the section of Princes Way, Ruislip near the junction with Victoria Road (operational between 9.00am and 5.00pm Monday to Friday)** in which a vehicle may be left during the permitted hours if it displays a valid SR2 permit.
- 5. Impose waiting restrictions in the section of Princes Way, Ruislip near the junction with Victoria Road** operational between 9.00am and 5.00pm Monday to Friday.
- 6. Include the properties Nos. 849-871 (odds) Victoria Road, Ruislip in Zone SR2 of the South Ruislip Parking Management Scheme.**

Copies of the proposed Orders together with plans and the Council's statement of reasons for the proposals can be seen at Hayes End, Oak Farm, South Ruislip, Ruislip, Ruislip Manor, Yeading libraries during opening hours and by appointment at the Civic Centre, Uxbridge during normal office hours for 21 days following the date on which this notice is published. Further information can be obtained by telephoning Residents Services Directorate on 01895 277879. If you wish to comment on, or object to the proposals please write by 8th July 2015, stating grounds for objection and your home address, to Transport and Projects, Residents Services, Civic Centre, Uxbridge, Middlesex UB8 1UW quoting reference 4W/06/CH/GH/17/6/15/.

Dated this the 17th day of June 2015.

JEAN PALMER,

Deputy Chief Executive & Corporate Director of Residents Services.

SCHEDULE - WAITING PROHIBITED 'AT ANY TIME'

HUNTERS HILL, RUISLIP - At the junction with Crest Gardens.

CREST GARDENS, RUISLIP - At the junction with Hunters Hill.

PARK ROAD, HAYES - Opposite No. 29 and 29a Park Road, Hayes.

WEST HATCH MANOR, RUISLIP - The inner side of the island near the junction with Manor Way and Glenalla Road.

GLENALLA ROAD, RUISLIP - The inner side of the island near between the junction with Manor Way and West Hatch Manor and on the junction with Manor Road, Ruislip.

MANOR WAY, RUISLIP - At the junction with Glenalla Road.

GLENORCHY CLOSE, YEADING - At the junction with Kilpatrick Way.

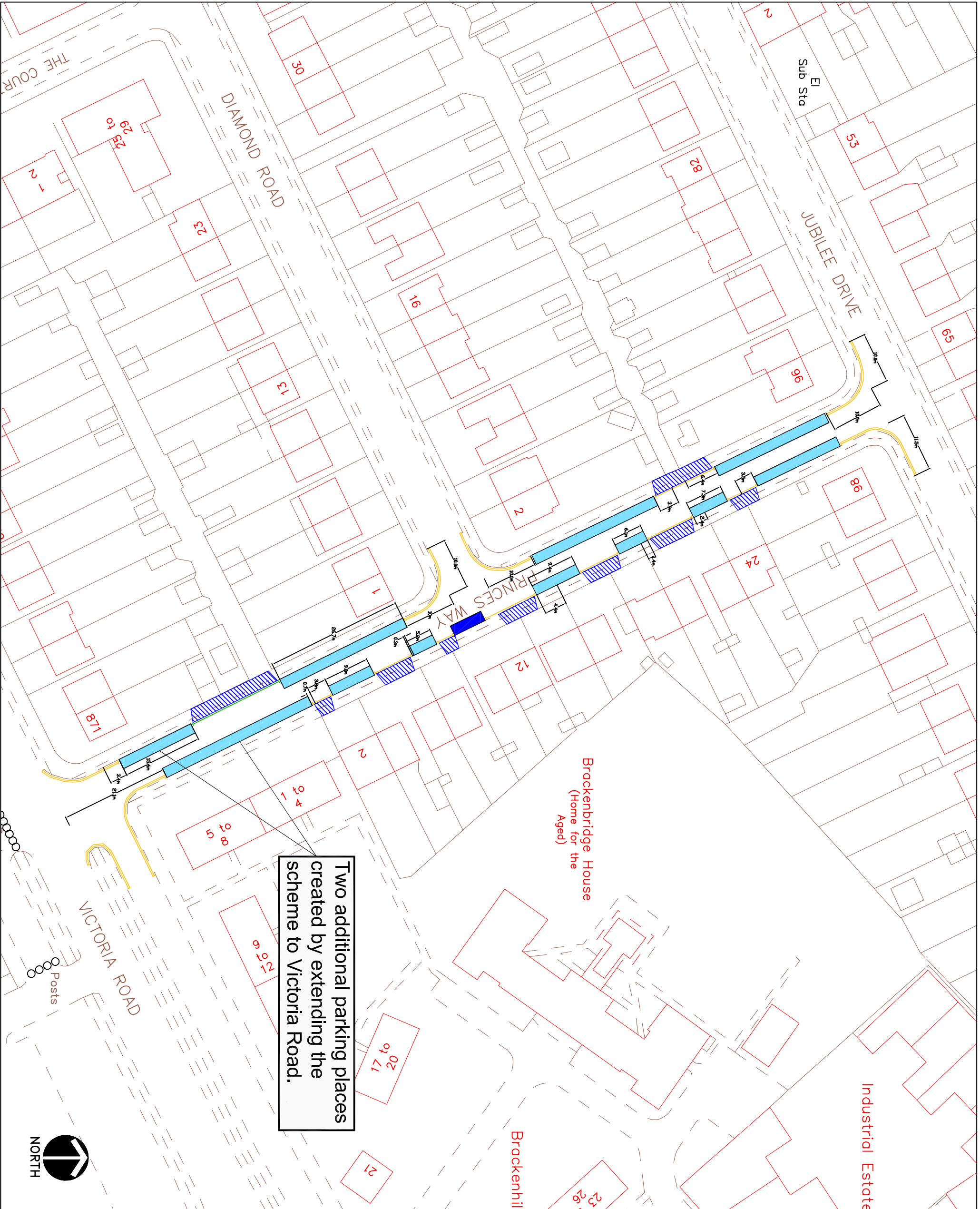
CAMBUS CLOSE, YEADING - At the junction with Kilpatrick Way.

KILPATRICK WAY, HAYES - At the junctions with Glenorchy Close and Cambus Close.

STATEMENT OF REASONS

The proposed installation of waiting restrictions are intended to remove obstructive parking to assist the free flow of traffic and promote road safety. The removal of waiting restrictions will increase the available parking for residents but will not compromise road safety. All proposals have been agreed in principle by the Cabinet Member for Planning, Transportation and Recycling to proceed to formal consultation.

The proposed changes in Princes Way, Ruislip will stop obstructive and all day parking. The proposals have been agreed by the Cabinet Member for Planning, Transportation and Recycling to proceed to formal consultation.



Two additional parking places created by extending the scheme to Victoria Road.

- KEY**
- EXISTING YELLOW LINE
 - NEW SINGLE YELLOW LINE & TERMINAL
 - NEW DOUBLE YELLOW LINE & TERMINAL
 - PERMIT HOLDER ONLY BAY
 - CROSSOVER

PARKING BAYS ARE 2m WIDE UNLESS NOTED

This map is based upon Ordnance Survey material with the permission of Ordnance Survey on behalf of the Controller of Her Majesty's Stationery Office. Crown copyright. Unauthorised reproduction infringes Crown copyright and may lead to prosecution or civil proceedings.
 London Borough of Hillingdon 100019283 ©2011

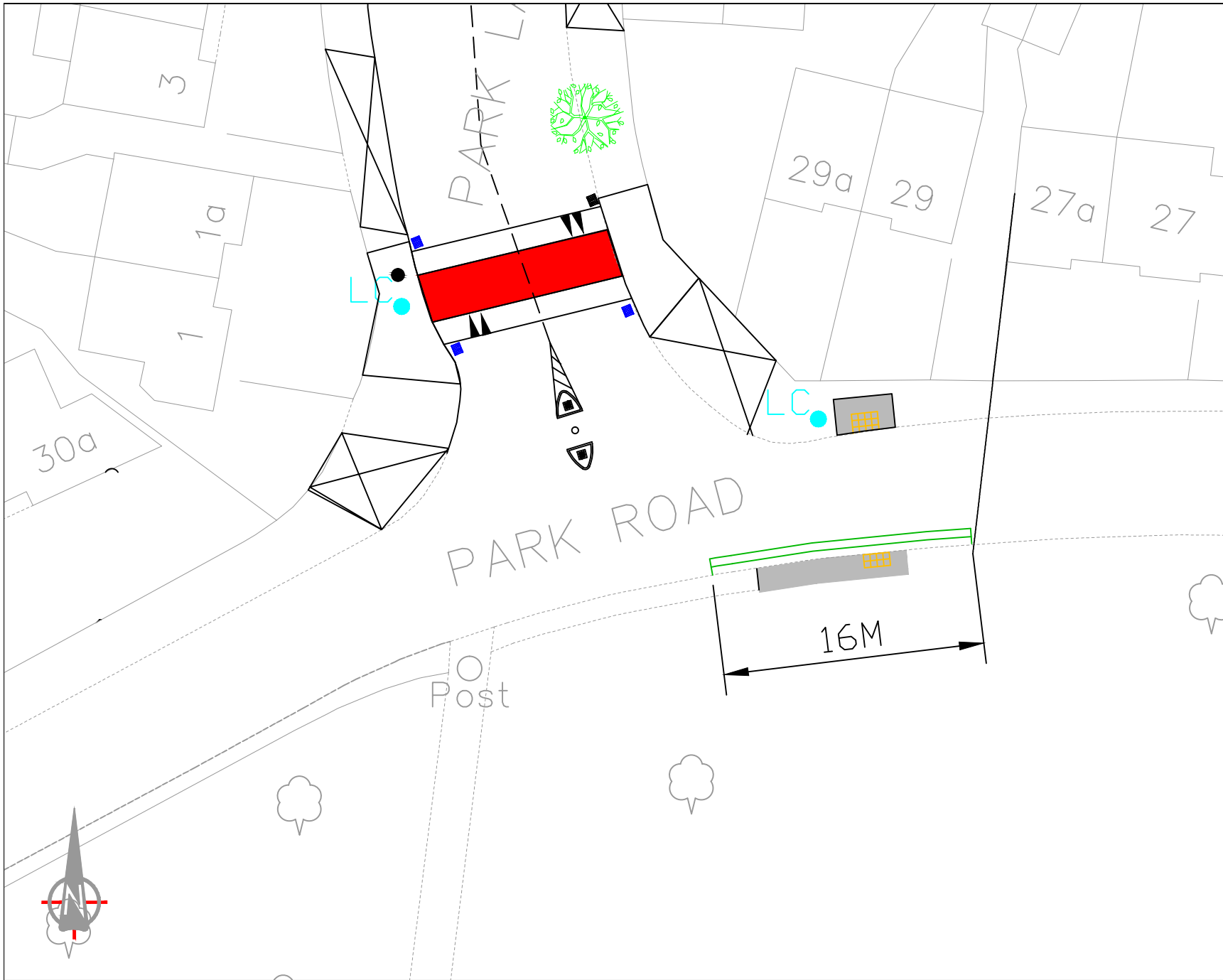
HILLINGDON
 TRANSPORT & PROJECTS
 PLANNING, ENVIRONMENT, EDUCATION AND
 AND COMMUNITY SERVICES DIRECTORATE
 CMC CENTRE 4W/OS, HIGH STREET, UXBRODE, UBA 11W
 Tel No. 01895 277009/01895 250676

Project
 Parking Management Scheme
 Princes Way - Extension


Description
Princes Way (detail)

Scale	Designed	Drawn	Date
			MAY'15
Project No.	Drawing No.	Rev.	





Notes:

 DYL
 PROPOSED DOUBLE YELLOW
 LINE & TERMINAL

This map is based upon Ordnance Survey material with the permission of Ordnance Survey on behalf of the Controller of Her Majesty's Stationary Office © Crown copyright. Unauthorised reproduction infringes Crown copyright and may lead to prosecution or civil proceedings. London Borough of Hillingdon 100019283 2015



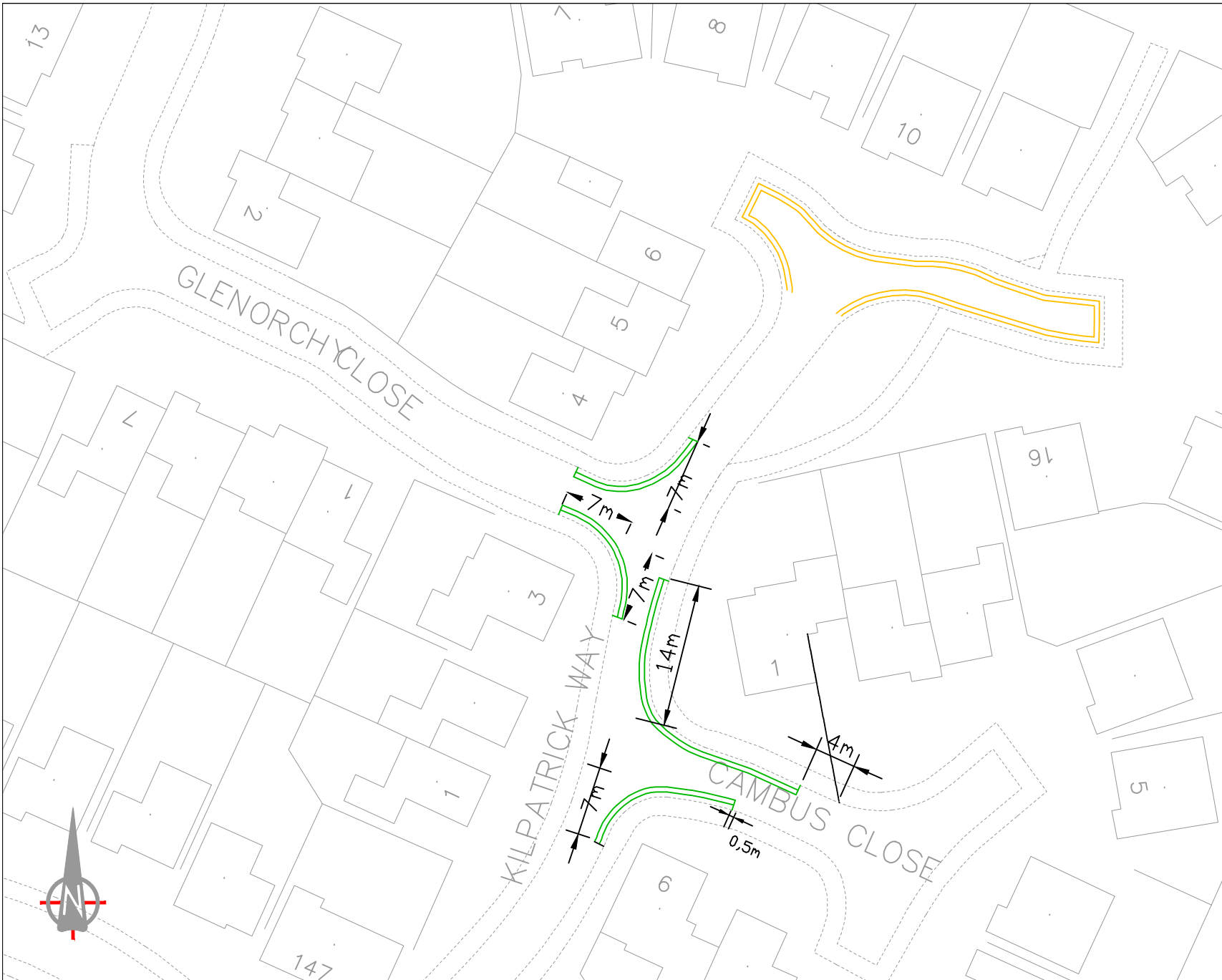
Project
ROAD SAFETY PROGRAMME

Description
 Park Road, Hayes



Scale	Drawn	(Initials/Date)	Checked	(Initials/Date)
N.T.S	CH	01/15		

Project No.	Drawing No.	Rev.
A4	RSP D1	

ITEM 3



Notes:

-  DYL PROPOSED DOUBLE YELLOW LINE & TERMINAL
-  DYL EXISTING DOUBLE YELLOW LINE & TERMINAL

This map is based upon Ordnance Survey material with the permission of Ordnance Survey on behalf of the Controller of Her Majesty's Stationery Office © Crown copyright. Unauthorised reproduction infringes Crown copyright and may lead to prosecution or civil proceedings.
London Borough of Hillingdon 100019283 2015



HILLINGDON
LONDON

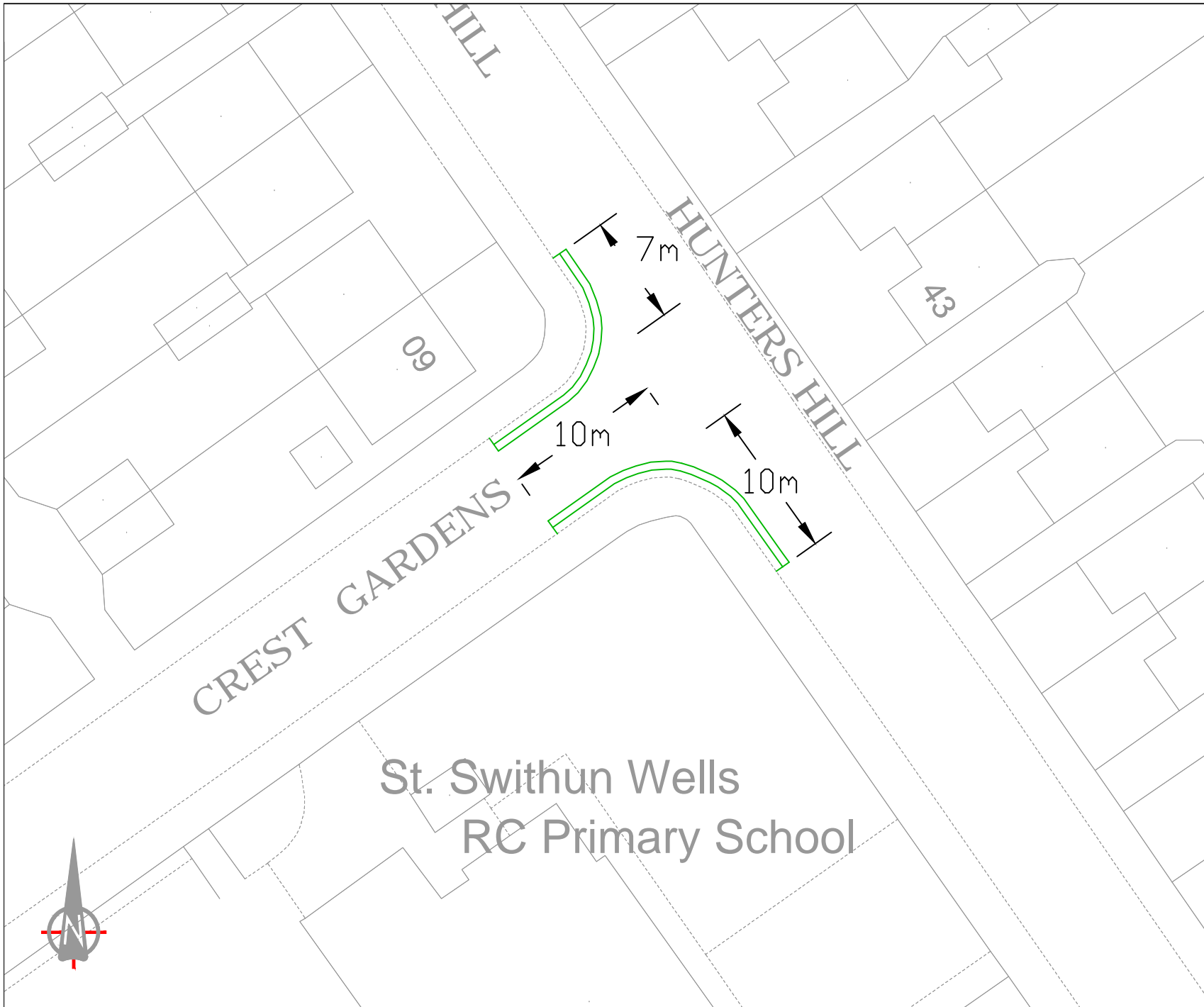
Project
ROAD SAFETY PROGRAMME

Description
Kilpatrick Way, Hayes

Scale	Drawn	(Initials/Date)	Checked	(Initials/Date)
N.T.S	CH	05/15		

Project No.	Drawing No.	Rev.
	RSPD1	A

ITEM 7, 8 & 9



Notes:

 DYL
 PROPOSED DOUBLE YELLOW LINE & TERMINAL

This map is based upon Ordnance Survey material with the permission of Ordnance Survey on behalf of the Controller of Her Majesty's Stationery Office © Crown copyright. Unauthorised reproduction infringes Crown copyright and may lead to prosecution or civil proceedings.
 London Borough of Hillingdon 100019283 2015



HILLINGDON
 LONDON

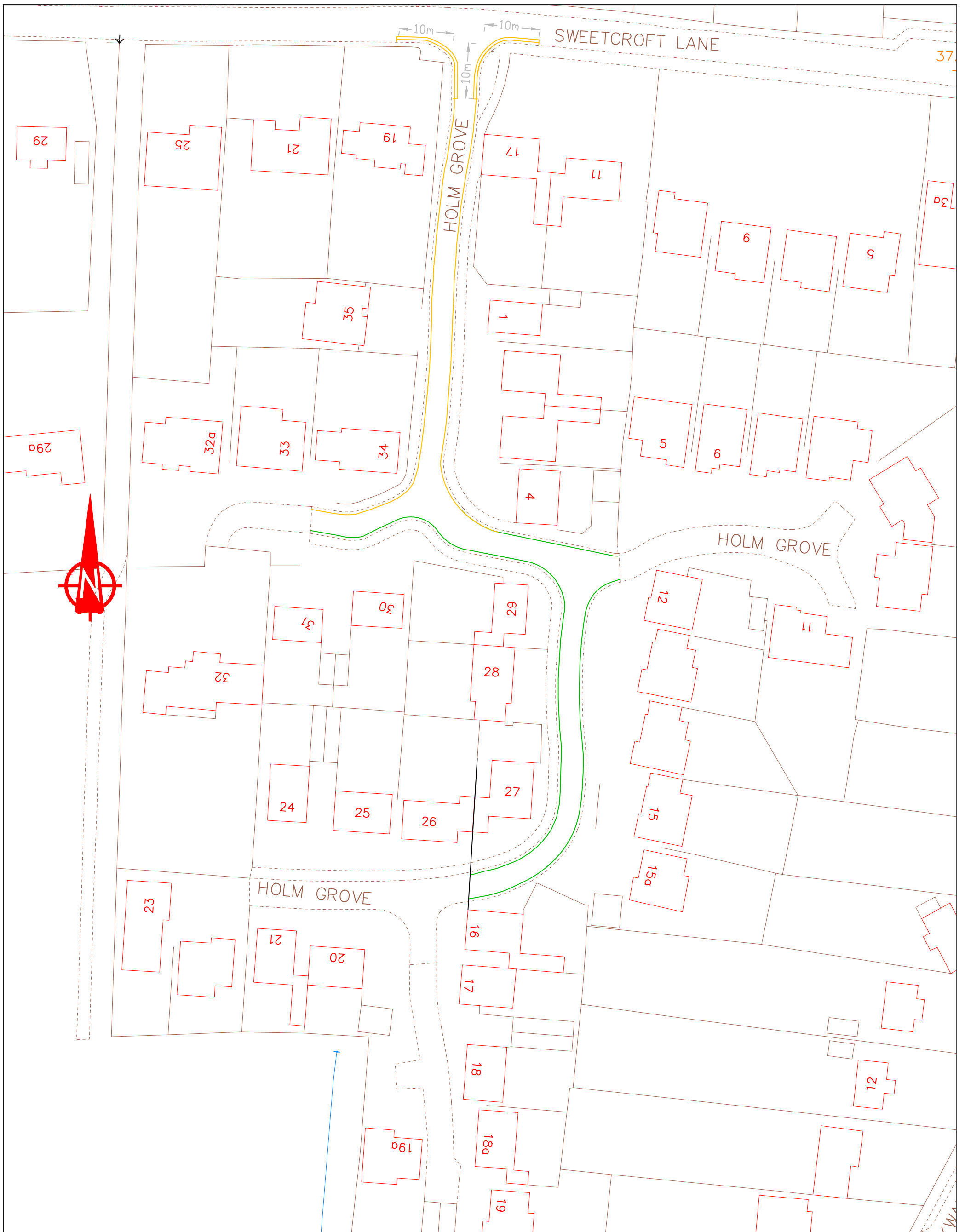
Project
 Road Safety Programme

Description
 Hunter Hill / Crest Gardens, Ruislip




Scale N.T.S	Drawn (Initials/Date) CH. 04/15	Checked (Initials/Date)
-----------------------	---	--------------------------------

Project No. A4	Drawing No. RSPD1	Rev.
--------------------------	-----------------------------	-------------

ITEM 1 & 2



Single yellow line,
operational Mon - Fri
11am - 12 midday

-  SYLT PROPOSED SINGLE YELLOW LINE & TERMINAL
-  DYL EXISTING DOUBLE YELLOW LINE & TERMINAL
-  SYLT EXISTING SINGLE YELLOW LINE & TERMINAL

ITEM 11



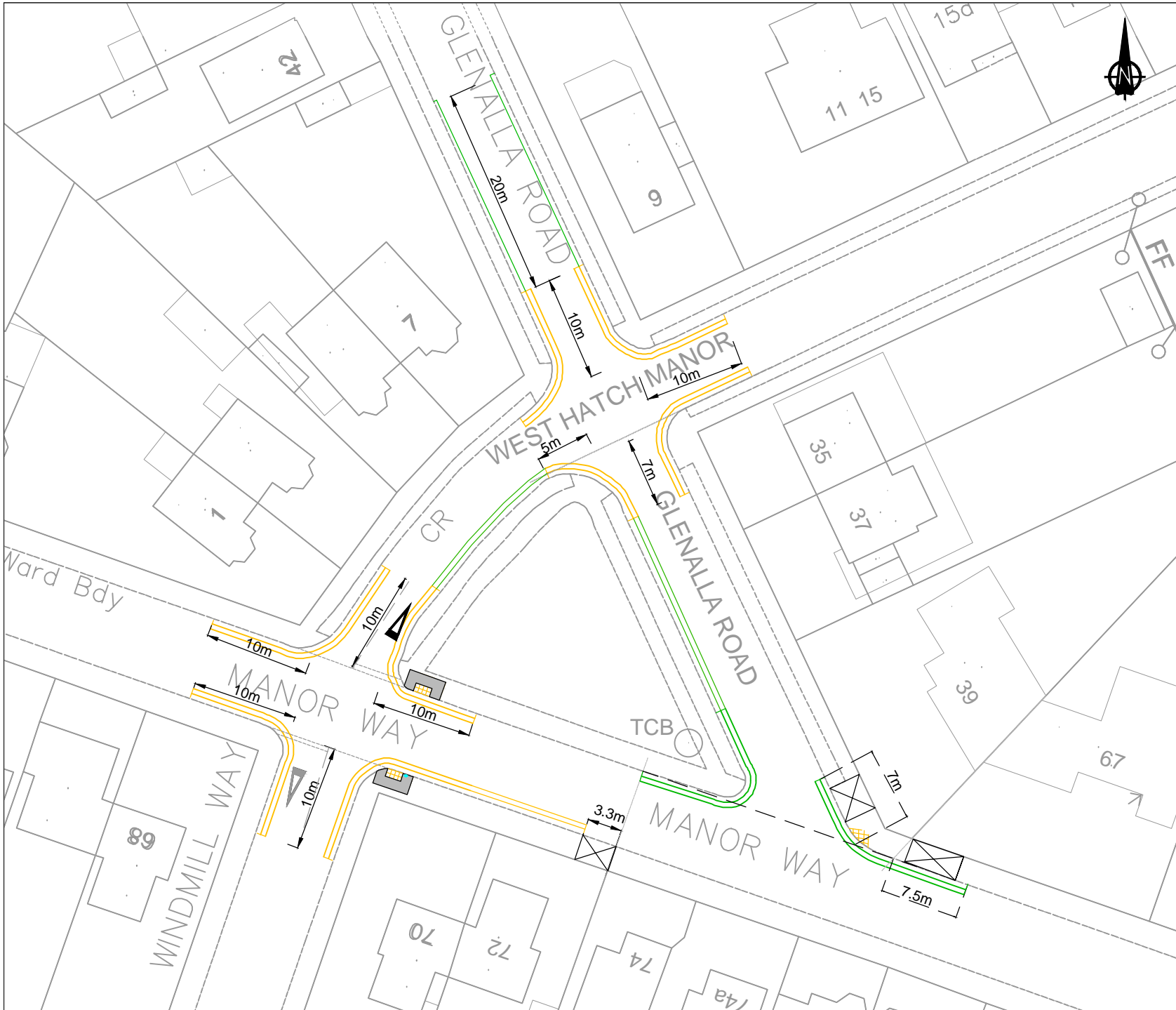
HILLINGDON
LONDON




Project
Road Safety Programme

Description
Holm Grove, Hillingdon

Scale	Drawn	(Initials/Date)	Checked	(Initials/Date)
N.T.S	CH	05/15		
Project No.		Drawing No.		Rev.
A3		RSP		D1

This map is based upon Ordnance Survey material with the permission of Ordnance Survey on behalf of the Controller of Her Majesty's Stationery Office © Crown copyright. Unauthorised reproduction infringes Crown copyright and may lead to prosecution or civil proceedings.
London Borough of Hillingdon 100019283 2015



 DYL PROPOSED SINGLE YELLOW LINE & TERMINAL
 DYL PROPOSED DOUBLE YELLOW LINE & TERMINAL
 DYL EXISTING DOUBLE YELLOW LINE & TERMINAL

© Crown copyright and database rights 2015
 Ordnance Survey 100019283



Project
 ROAD SAFETY PROGRAMME

Description West Hatch Manor / Glenalla Road, Ruislip		
Scale N.T.S	Drawn CH. 02/15	Checked
Paper Size A4	Drawing No. RSPD1	Rev. A

ITEM 4,5,6 & 10