

LONDON BOROUGH OF HILLINGDON
SECTION 90 OF THE HIGHWAYS ACT 1980
THE HILLINGDON (ON-STREET PARKING PLACES)
(RUISLIP) (RESIDENTS ZONE R2) ORDER 2015
THE HILLINGDON (WAITING AND LOADING RESTRICTION)
(CONSOLIDATION) ORDER 1994 (AMENDMENT) ORDER 2015
THE HILLINGDON (ON STREET PARKING PLACES) (UXBRIDGE NORTH) (ZONES U1, U3,
U7, U8) ON STREET PARKING PLACES ORDER 2006 (AMENDMENT) ORDER 2015
Hillingdon Council gives notice that it intends to make these Orders which will:

- 1. Reduce the length of the previously proposed parking places outside No. 20 and No. 21 Manor Road, Ruislip and replace with 'Monday to Friday 9am to 5pm' waiting restrictions.**
- 2. Remove the previously proposed parking bay outside No. 19 Manor Road, Ruislip and replace with 'Monday to Friday 9am to 5pm' waiting restrictions.**
- 3. Impose 'at any time' waiting restrictions on the lengths of road set out in the Schedule to this notice.**
- 4. Remove 3 metres of Zone U3 permit holder parking place outside No. 23 Montague Road, Uxbridge**
- 5. Remove the double yellow lines on the northwest side of Wimbourne Avenue, Hayes outside Nos. 36 to 40.**
- 6. Install raised tables 75 mm high with 1:20 gradient ramps on Hillside Road, Northwood on each of the following approaches:**
 - a. Outside No 88 Hillside Road.
 - b. Outside Nos 75 & 77 Hillside Road.
 - c. Outside No 10 Hillside Road.

Copies of the proposed Orders together with plans and the Council's statement of reasons for the proposals can be seen at Botwell Green, Harefield, Hayes End, Northwood Hills, Ruislip, Ruislip Manor, South Ruislip, Uxbridge and Yeading Libraries during opening hours and by appointment at the Civic Centre, Uxbridge during normal office hours for 21 days following the date on which this notice is published. Further information can be obtained by telephoning Residents Services Directorate on 01895 277006. If you wish to comment on, or object to the proposals please write by 17th June 2015, stating grounds for objection and your home address, to Transport and Projects, Residents Services, Civic Centre, Uxbridge, Middlesex UB8 1UW quoting reference 4W/06/KU/CH/27/5/15/. Dated this the 27th day of May 2015.

JEAN PALMER,

Deputy Chief Executive & Corporate Director of Residents Services.

SCHEDULE - WAITING PROHIBITED 'AT ANY TIME'

1. ASHBURTON ROAD, RUISLIP - At the junction with Hatherleigh Road.
2. KINGSWEAR ROAD, RUISLIP - At the junction with Hatherleigh Road.
3. HATHERLEIGH ROAD, RUISLIP
 - i) At the junction with Ashburton Road
 - ii) At the junction with Kingswear Road.
4. WESTHOLME GARDENS, RUISLIP
 - i) Along the northern side of the road at the junction with The Uplands.
 - ii) Extend existing restrictions outside No. 11 Westholme Gardens.
5. THE UPLANDS, RUISLIP - On the northwest side of the junction with Westholme Gardens.
6. DARTMOUTH ROAD, RUISLIP - On the corner opposite Nos. 58 to 66 Dartmouth Road.
7. LONGMEAD ROAD, HAYES
 - i) From the junction with Church Road to outside No. 3 Longmead Road.
 - ii) On the corner opposite Nos. 17 to 23 Longmead Road.
8. WIDMORE ROAD, HILLINGDON
 - i) At the junction with Chiltern Court
 - ii) Extend the existing restrictions on the northeast side near the junction with Lees Road.
9. CHILTERN COURT, HILLINGDON - At the junction with Widmore Road.
10. PARK LANE, HAREFIELD - Between the junctions of Summerhouse Lane and Barrington Drive along the northeast side.

STATEMENT OF REASONS

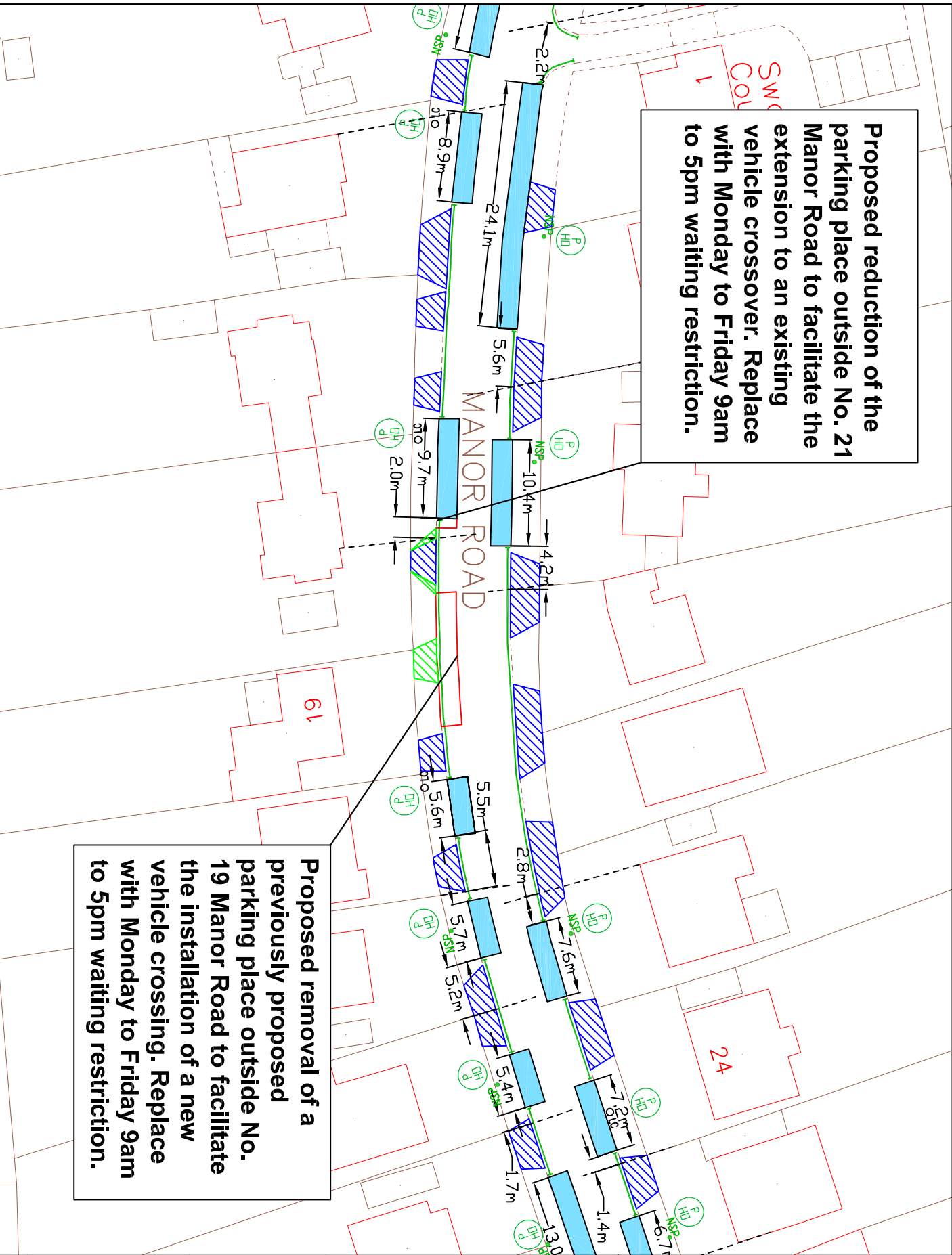
The proposed raised tables are intended to enhance road safety on Hillside Road without effecting emergency services and improving the safety of pedestrians.

The proposed installation of waiting restrictions are intended to remove obstructive parking to assist the free flow of traffic and promote road safety. The removal of waiting restrictions will increase the available parking for residents but will not compromise road safety. The removal of a permit holder parking place is to maintain access to a fire hydrant located in the main carriageway. All proposals have been agreed in principle by the Cabinet Member for Planning, Transportation and Recycling to proceed to formal consultation.

The amendments set out in this notice to the previously proposed Parking Management Scheme for Manor Road, Ruislip are to enable residents to maximise the benefits of the parking scheme once implemented.

Proposed reduction of the parking place outside No. 21 Manor Road to facilitate the extension to an existing vehicle crossover. Replace with Monday to Friday 9am to 5pm waiting restriction.

Proposed removal of a previously proposed parking place outside No. 19 Manor Road to facilitate the installation of a new vehicle crossover. Replace with Monday to Friday 9am to 5pm waiting restriction.



KEY	
	EXISTING YELLOW LINE
	PREVIOUSLY PROPOSED ROAD MARKING
	PROPOSED SINGLE YELLOW LINE
	PROPOSED DOUBLE YELLOW LINE
	PERMIT HOLDER ONLY BAY
	NEW CROSSOVER
	CROSSOVER
	SIGNPOST
	NEW SIGNPOST
	OLC LAMP COLUMN
	PERMIT HOLDER SIGN
	ZONE ENTRY SIGN
	ZONE EXIT SIGN

This plan is based upon Ordnance Survey material with the permission of Ordnance Survey on behalf of the Controller of Her Majesty's Stationery Office. All rights reserved. No part of this publication may be reproduced, stored in a retrieval system or transmitted in any form or by any means, electronic, mechanical, photocopying, recording or otherwise, without the prior written permission of Ordnance Survey. ©2015 London Borough of Hillingdon

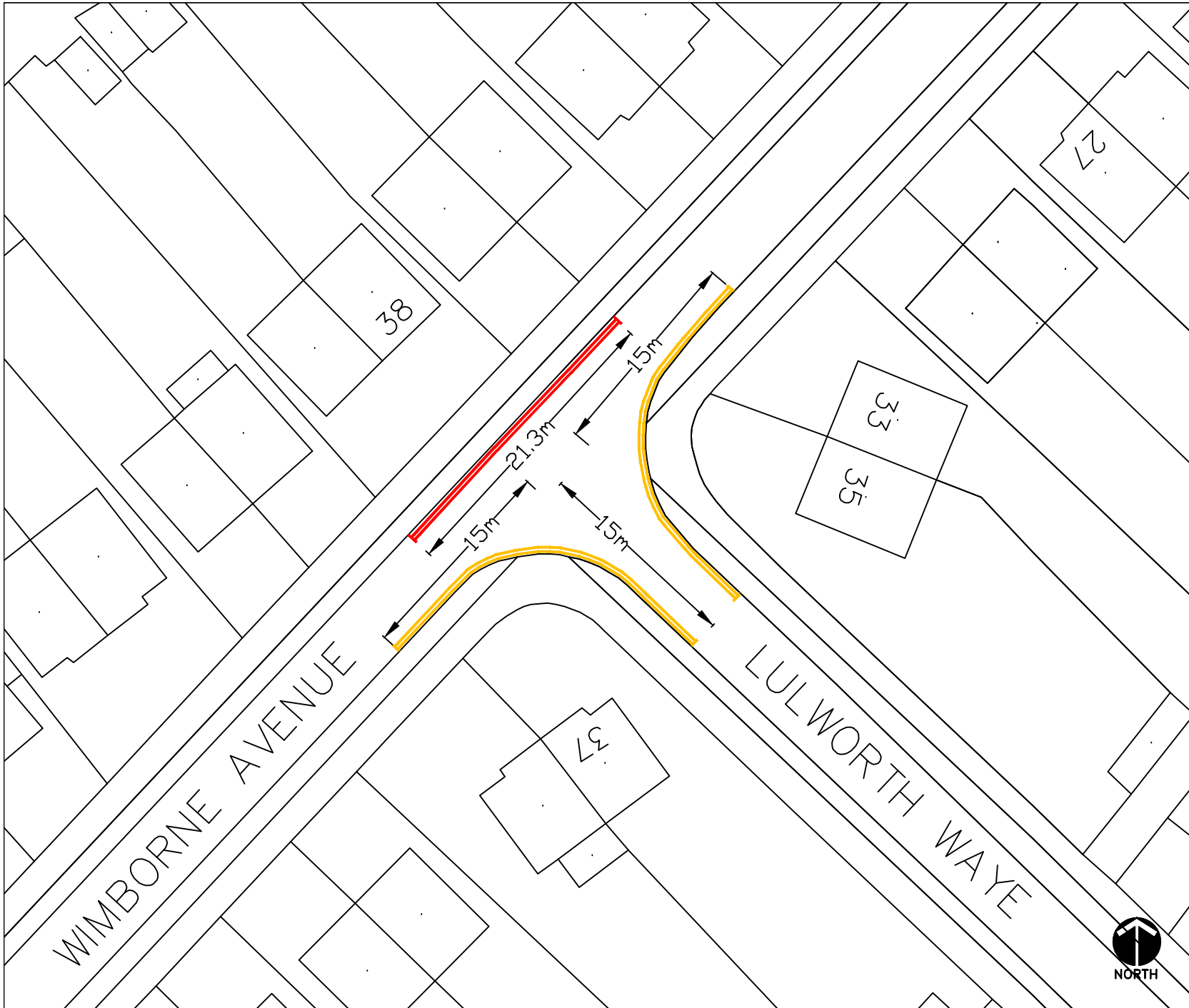


TRANSPORT & PROJECTS
RESIDENTS SERVICES DIRECTORATE
 ONE CENTRE 44/06, MAIN STREET, URBANAGE, U88 1UH
 TEL: 01895 271000/01895 280710
Manor Road
Ruislip

Description
 Proposed amendments to the previously proposed scheme outside Nos. 19 and 21 Manor Road

Scale
 1:500 (a4)

Form
 KU 26/02/15



KEY

— EXISTING YELLOW LINE

— DfT
PROPOSED REMOVAL OF DOUBLE YELLOW LINE

This map is based upon Ordnance Survey material with the permission of Ordnance Survey on behalf of the Controller of Her Majesty's Stationery Office © Crown copyright. Unauthorised reproduction infringes Crown copyright and may lead to prosecution or civil proceedings.
London Borough of Hillingdon 100019283 ©2015

HILLINGDON
LONDON

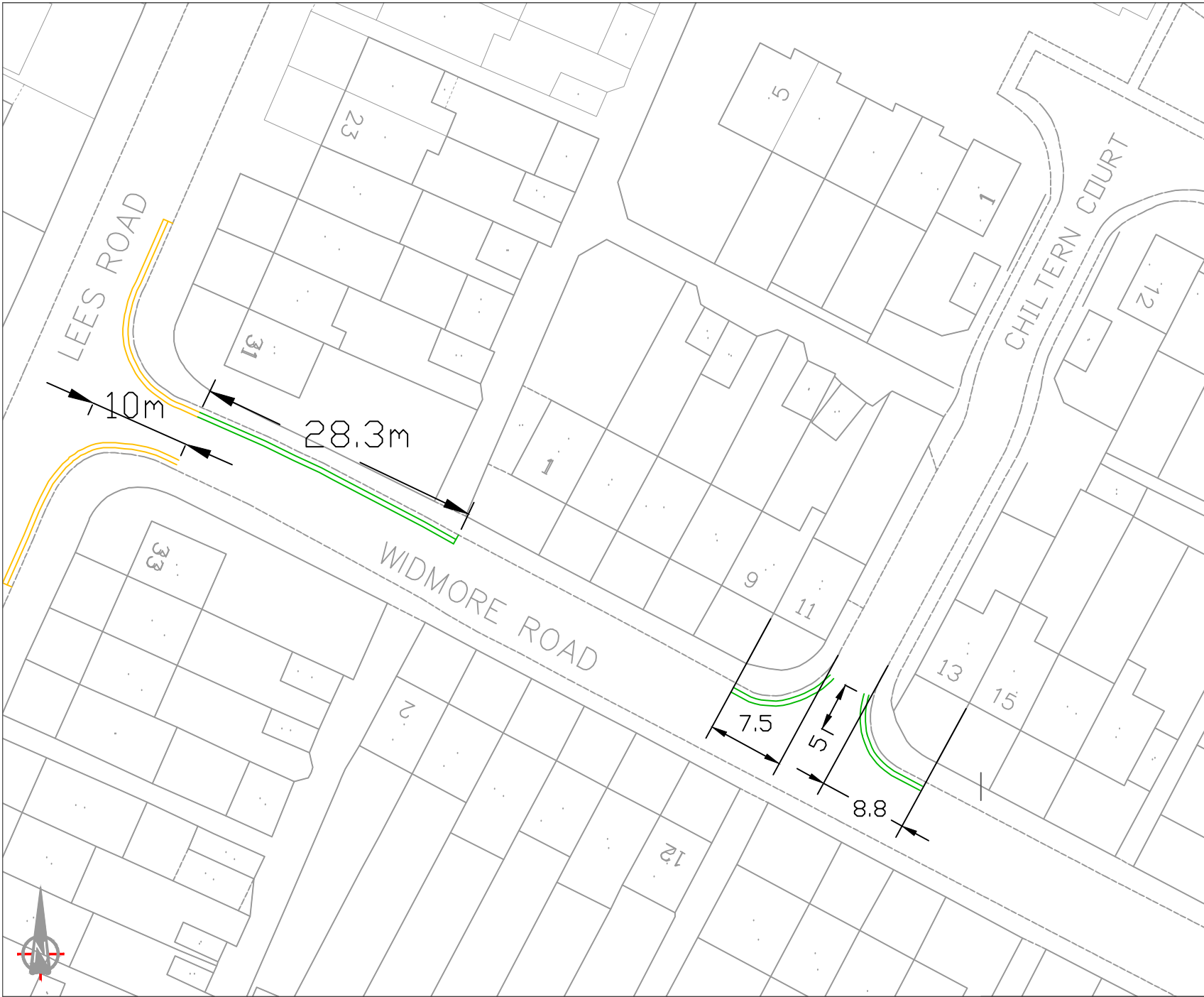
Project
Road Safety Programme



Description
Wimborne Avenue, Hayes

Scale	Designed	Drawn	Date
NTS	CH		04 2015

ITEM 11





-  DYL EXISTING DOUBLE YELLOW LINE & TERMINAL
-  DYL PROPOSED DOUBLE YELLOW LINE & TERMINAL

This map is based upon Ordnance Survey material with the permission of Ordnance Survey on behalf of the Controller of Her Majesty's Stationery Office © Crown copyright. Unauthorised reproduction infringes Crown copyright and may lead to prosecution or civil proceedings.
 London Borough of Hillingdon 100019283 2015



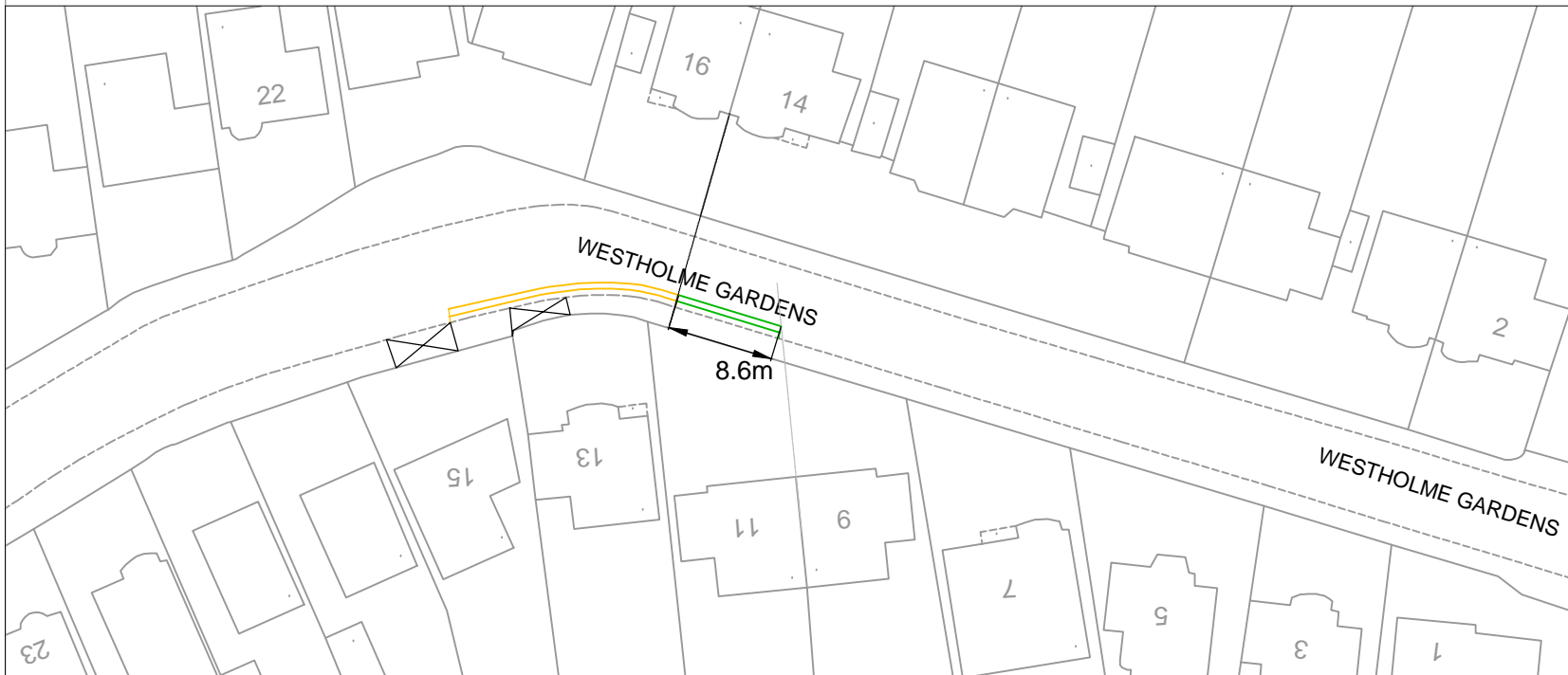
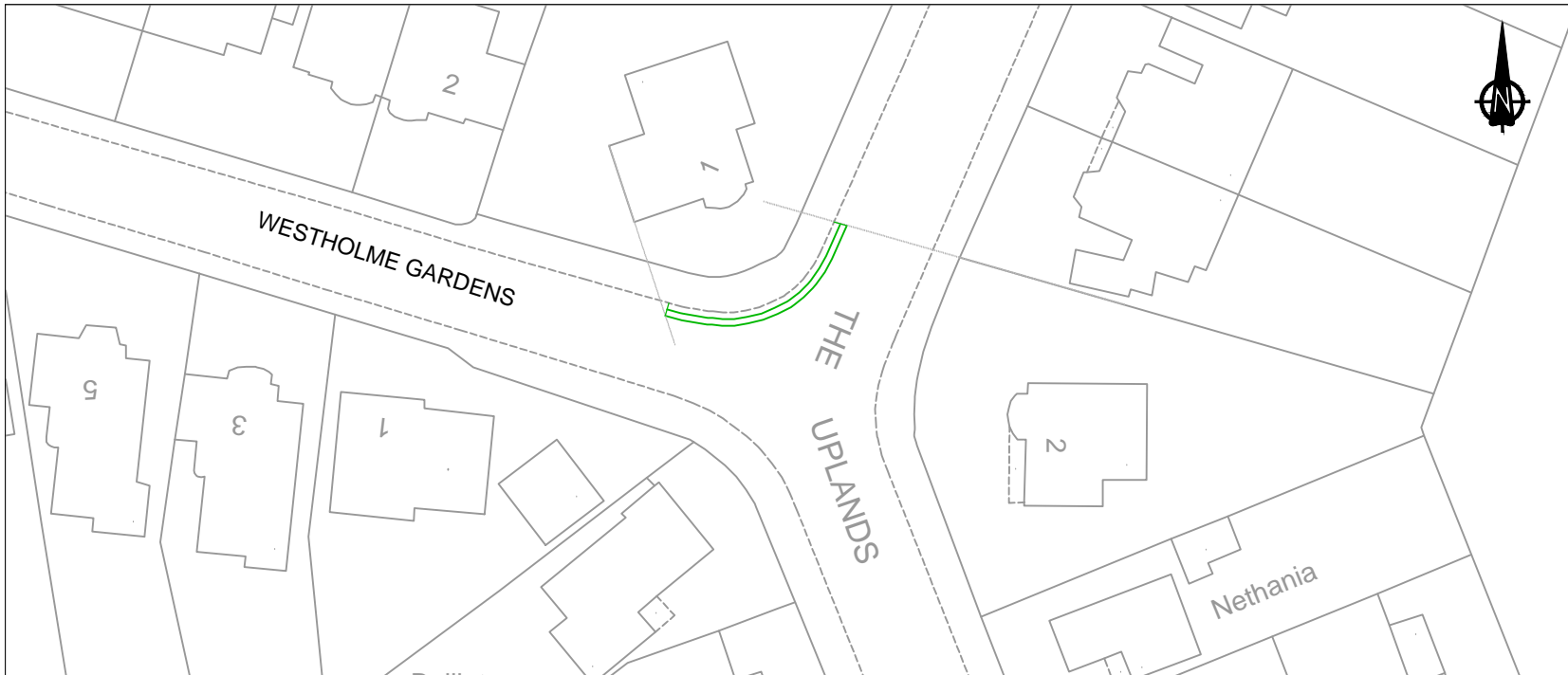
HILLINGDON
LONDON

Project
Road safety programme



Description
Widmore Road, Hillingdon

Scale	Drawn (Initials/Date)	Checked (Initials/Date)
N.T.S	CH 09/14	
Project No.	Drawing No.	Rev.
A4	RSP D1	

ITEM 8 & 9



Key

-  DYL PROPOSED DOUBLE YELLOW LINE & TERMINAL
-  DYL EXISTING DOUBLE YELLOW LINE & TERMINAL



This map is based upon Ordnance Survey material with the permission of Ordnance Survey on behalf of the Controller of Her Majesty's Stationery Office © Crown copyright. Unauthorised reproduction infringes Crown copyright and may lead to prosecution or civil proceedings.
London Borough of Hillingdon 100019283 2015



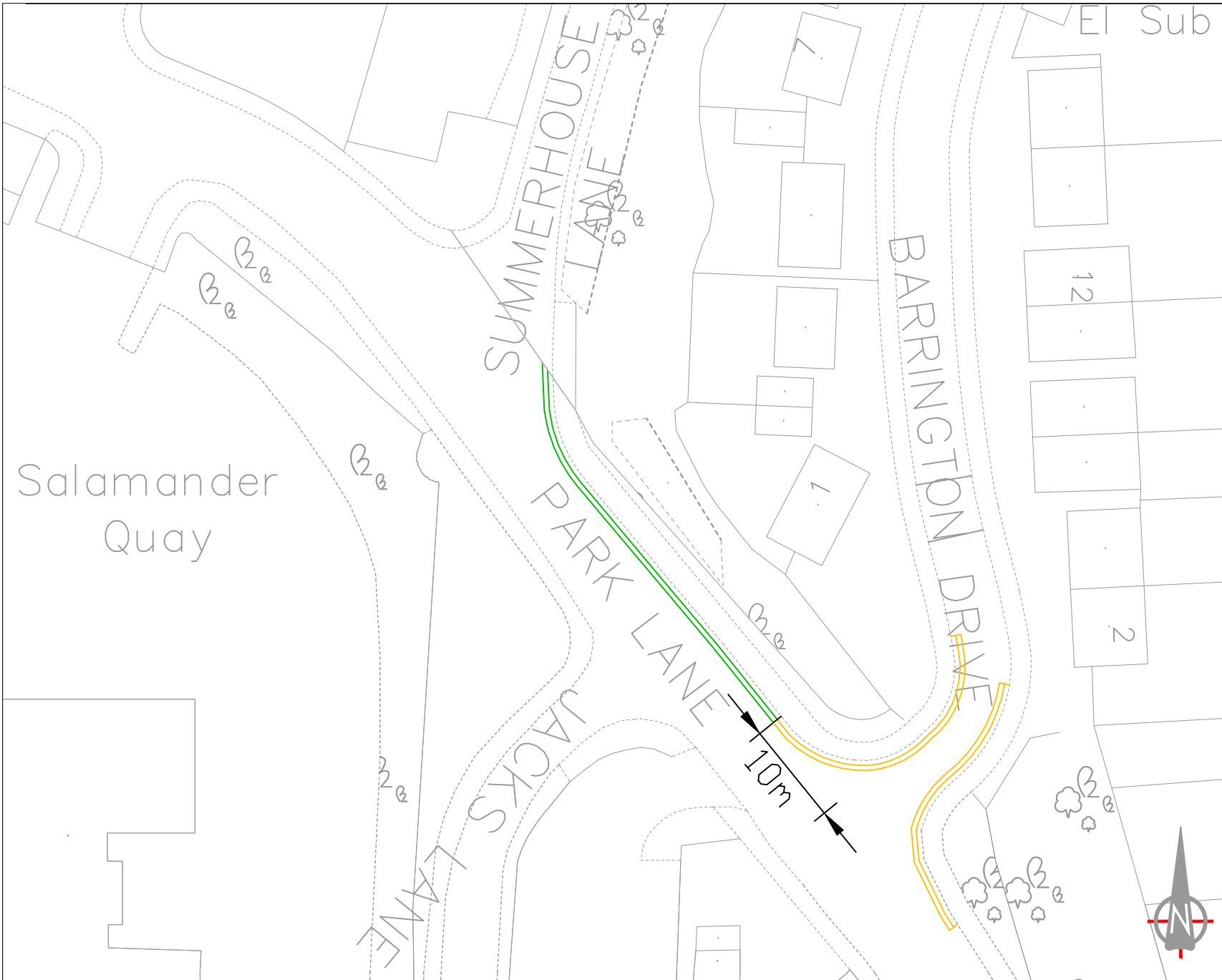
HILLINGDON
LONDON



Project
ROAD SAFETY PROGRAMME

Description
The Uplands / Westholme Gardens, Ruislip

Scale N.T.S	Drawn CH. 01/15	Checked
Paper Size A4	Drawing No. RSPD1	Rev. A

ITEM 4 & 5



- Notes:
-  D.Y.L.T PROPOSED DOUBLE YELLOW LINE & TERMINAL
 -  D.Y.L.T EXISTING DOUBLE YELLOW LINE & TERMINAL

© Crown copyright and database rights 2015 Ordnance Survey 100019283



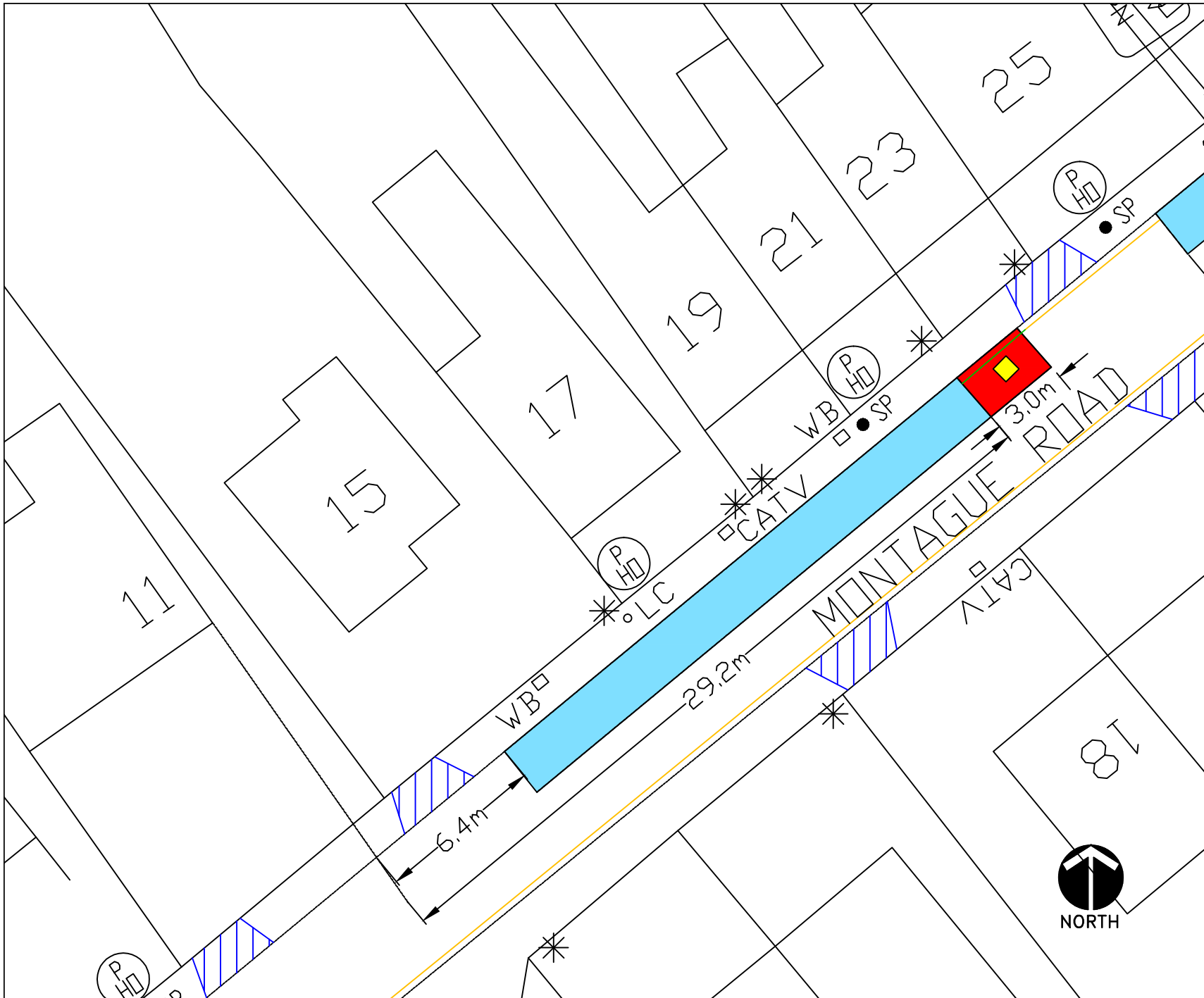
Project
Road Safety Programme







Description
Park Lane, Harefield

Scale	Drawn	(Initials/Date)	Checked	(Initials/Date)
N.T.S	CH	03/15		
Project No.	Drawing No.		Rev.	
A4	RSPD1			



ITEM 10



- KEY**
-  EXISTING YELLOW LINE
 -  NEW SINGLE YELLOW LINE & TERMINAL
 -  CROSSOVER
 -  PERMIT HOLDER ONLY BAY/PLACE
 -  REMOVAL OF PERMIT HOLDER ONLY BAY/PLACE
 -  FIRE HYDRANT

This map is based upon Ordnance Survey material with the permission of Ordnance Survey on behalf of the Controller of Her Majesty's Stationery Office © Crown copyright. Unauthorised reproduction infringes Crown copyright and may lead to prosecution or civil proceedings.
London Borough of Hillingdon 100019283 ©2015

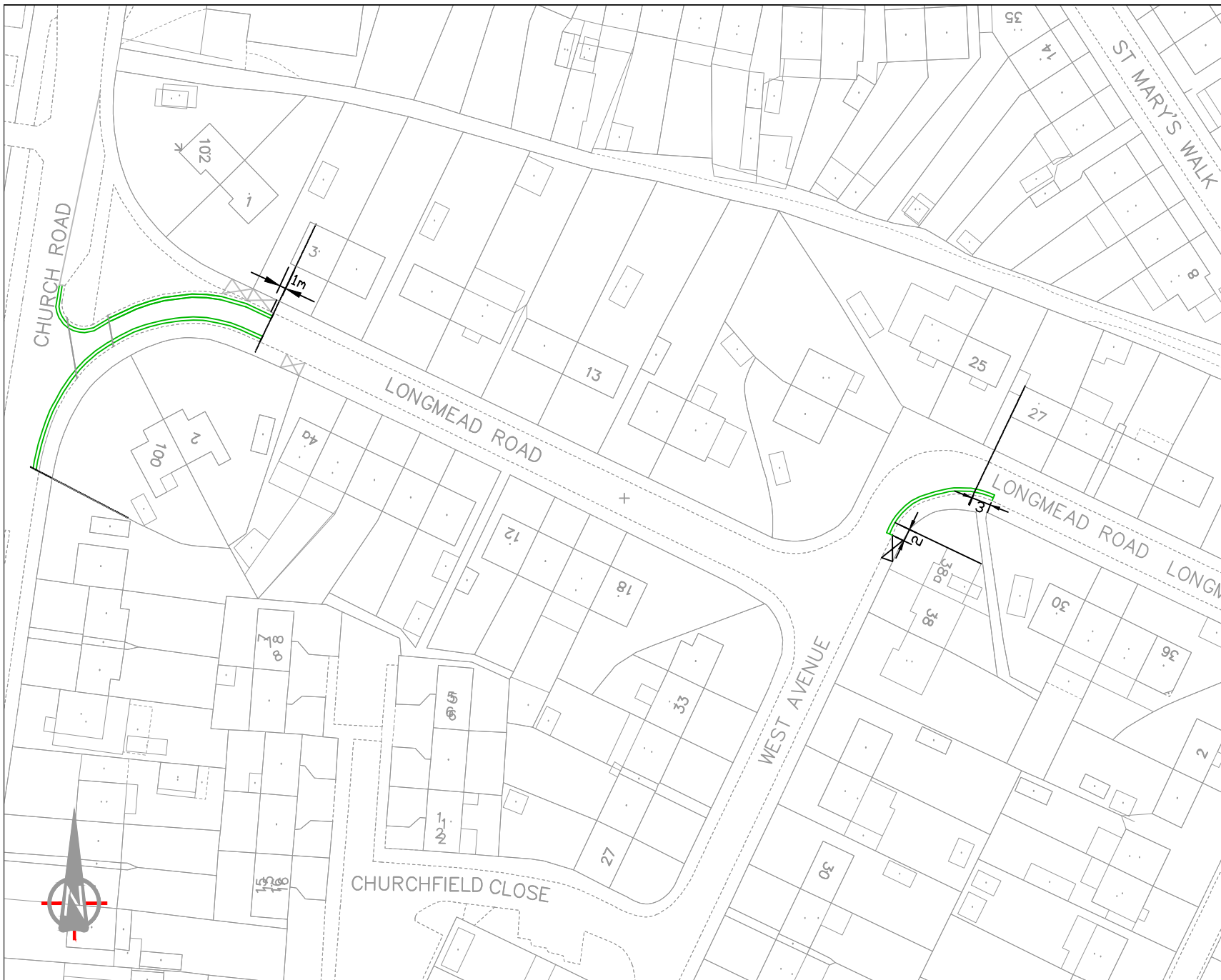


Project
Road Safety Programme

Description
Montague Road, Uxbridge

Scale	Drawn (Initials/Date)	Checked (Initials/Date)
N.T.S	CH 02/15	
Project No.	Drawing No.	Rev.
A4	RSP D1	

ITEM 12



Notes:

 DYL PROPOSED DOUBLE YELLOW LINE & TERMINAL

© Crown copyright and database rights 2015 Ordnance Survey 100019283



HILLINGDON
LONDON

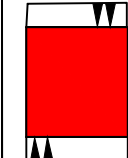
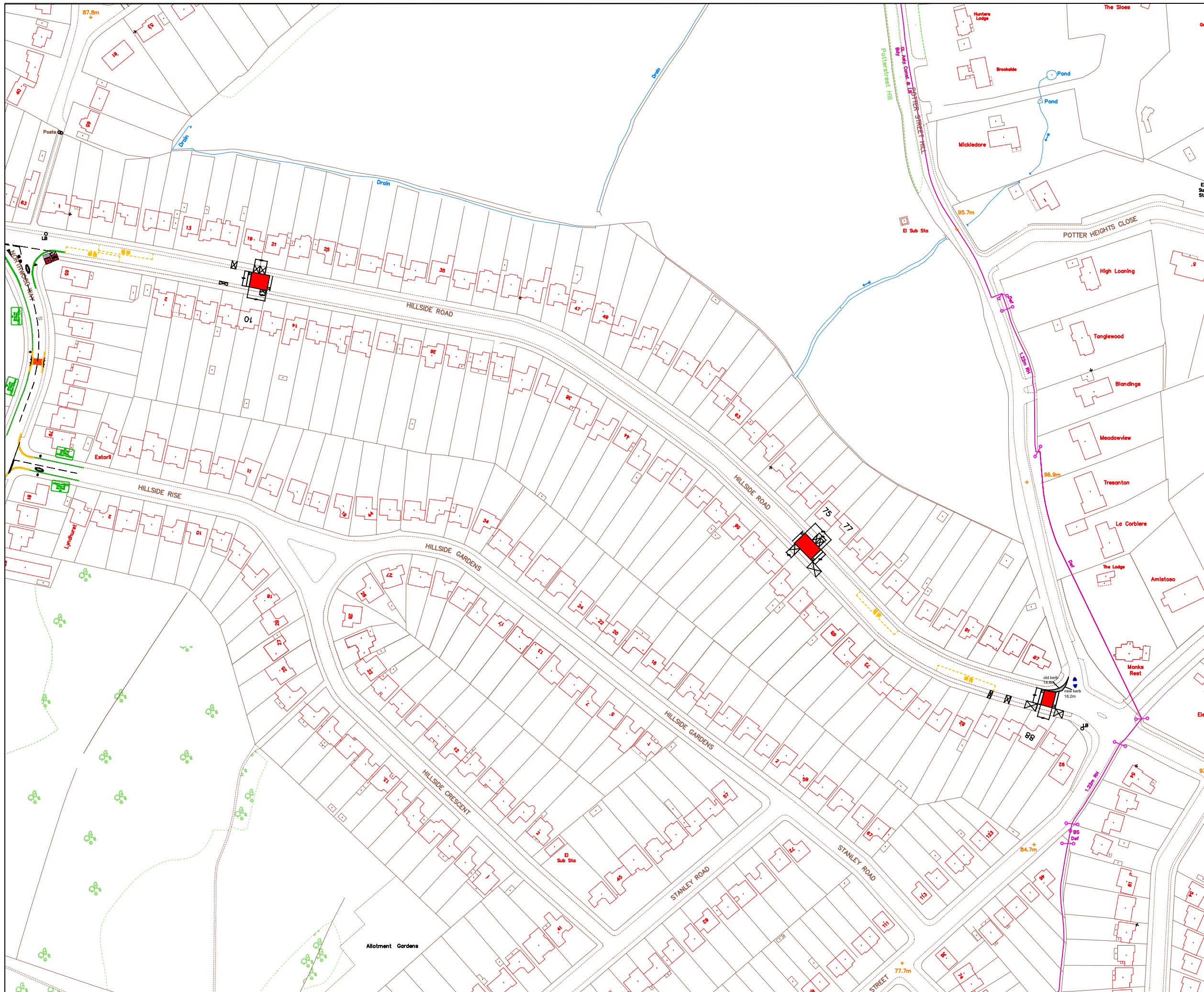
Project
Road Safety programme

Description
Longmead Road, Hayes

Scale	Drawn	(initials/Date)	Checked	(initials/Date)
N.T.S	CH	02/15		

Project No.	Drawing No.	Rev.
A4	RSPD1	

ITEM 7



Proposed raised table



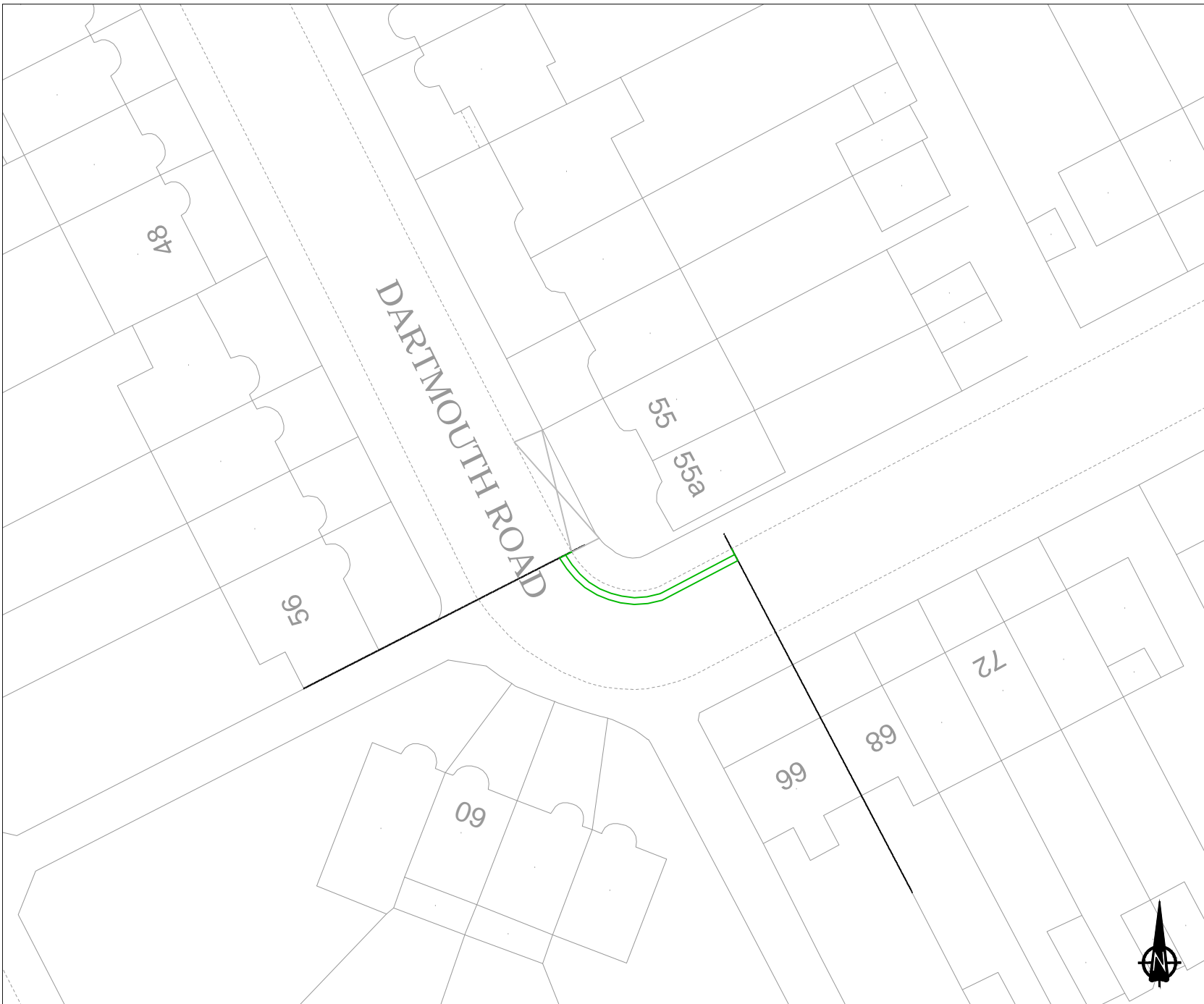
© Crown copyright and database rights 2015 Ordnance Survey 100019283



HILLINGDON
LONDON

Project
**HILLSIDE ROAD,
NORTHWOOD**

Scale N.T.S	Designed	Drawn	Date 05/15
Project No. A3	Drawing No.		Rev.



 DYL
 PROPOSED DOUBLE YELLOW
 LINE & TERMINAL

This map is based upon Ordnance Survey
 material with the permission of Ordnance Survey
 Survey on behalf of the Controller of Her
 Majesty's Stationery Office © Crown copyright.
 Unauthorised reproduction infringes Crown
 copyright and may lead to prosecution or
 civil proceedings.
 London Borough of Hillingdon 100019283 2015



HILLINGDON
 LONDON

Project
 ROAD SAFETY PROGRAMME

Description
 Dartmouth Road, Ruislip



Scale N.T.S	Drawn CH	02/15	Checked
----------------	-------------	-------	---------

Paper Size A4	Drawing No. RSPD1	Rev. A
------------------	----------------------	-----------

ITEM 6



Notes:

-  DYL PROPOSED DOUBLE YELLOW LINE & TERMINAL
-  DYL EXISTING DOUBLE YELLOW LINE & TERMINAL



This map is based upon Ordnance Survey material with the permission of Ordnance Survey on behalf of the Controller of Her Majesty's Stationery Office © Crown copyright. Unauthorised reproduction infringes Crown copyright and may lead to prosecution or civil proceedings.
London Borough of Hillingdon 100019283 2015



HILLINGDON
LONDON

Project
ROAD SAFETY PROGRAMME

Description
Hatherleigh Road / Ashburton Rd / Kingswear Road, Ruislip

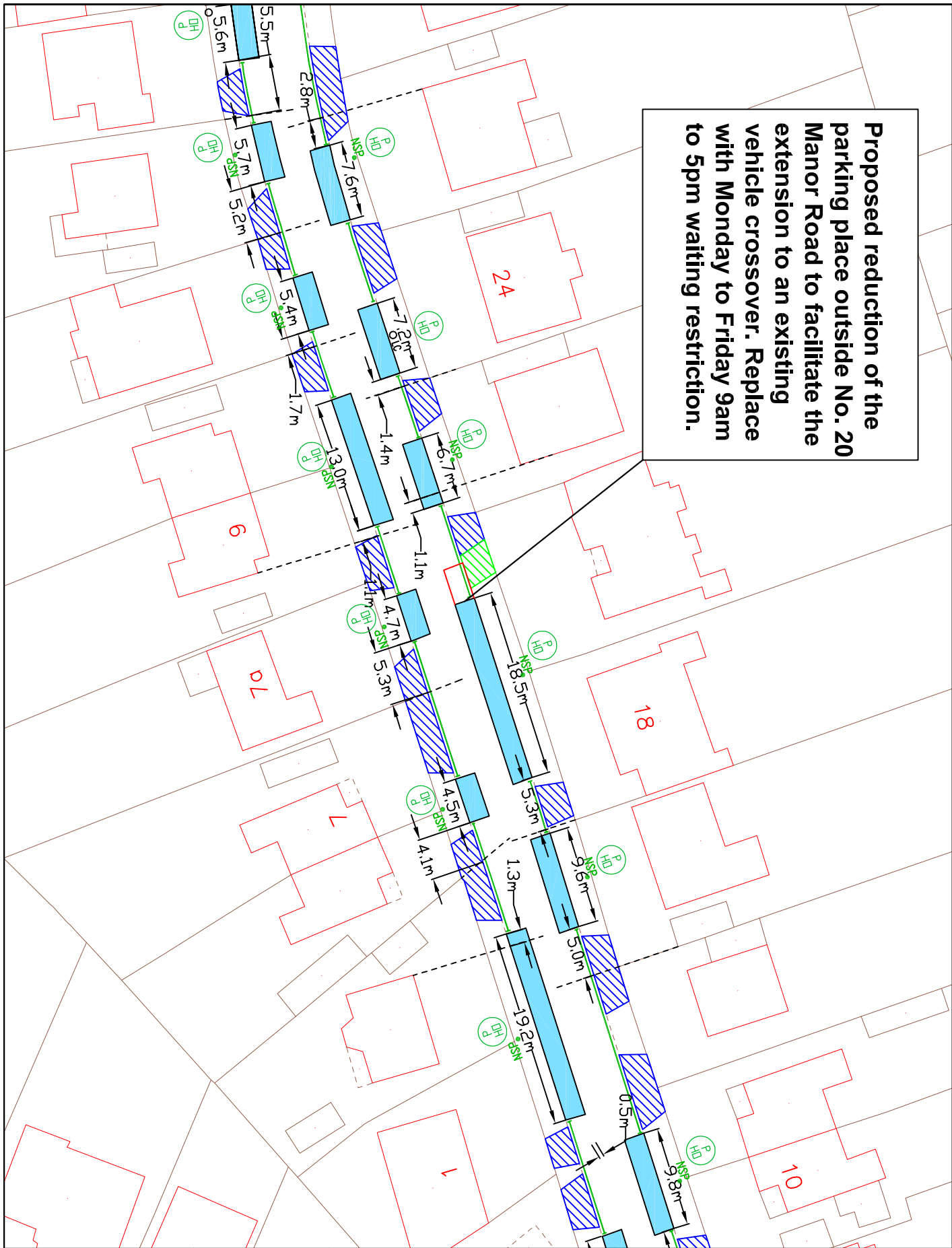
Scale	Drawn	(Initiate/Date)	Checked	(Initiate/Date)
N.T.S	CH	02/15		

Project No.	Drawing No.	Rev.
A4	RSPD1	A

ITEM 1, 2 & 3

Appendix D

Proposed reduction of the parking place outside No. 20 Manor Road to facilitate the extension to an existing vehicle crossover. Replace with Monday to Friday 9am to 5pm waiting restriction.



KEY	
	EXISTING YELLOW LINE
	PREVIOUSLY PROPOSED ROAD MARKING
	PROPOSED SINGLE YELLOW LINE
	PROPOSED DOUBLE YELLOW LINE
	PERMIT HOLDER ONLY BAY
	NEW CROSSOVER
	CROSSOVER
	SP SIGNPOST
	NSP NEW SIGNPOST
	OLC LAMP COLUMN
	PH PERMIT HOLDER SIGN
	ZEN ZONE ENTRY SIGN
	ZEX ZONE EXIT SIGN

This plan is based upon Ordnance Survey material with the permission of Ordnance Survey on behalf of the Controller of the Map. It is a Secondary Urban Map. Copyright, Ordnance Survey. All rights reserved. No part of this publication may be reproduced, stored in a retrieval system or transmitted in any form or by any means, electronic, mechanical, photocopying, recording or otherwise, without the prior written permission of Ordnance Survey. Ordnance Survey is a registered trademark of Ordnance Survey Limited. London Borough of Hillingdon 100019283 ©2015

HILLINGDON
LONDON

TRANSPORT & PROJECTS
RESIDENTS SERVICES DIRECTORATE
Civic Centre 4th/5th, Main Street, Uxbridge, UB8 3UH
Tel: 01895 271000/01895 250710

Manor Road
Ruislip

Proposed amendments to the previously proposed scheme outside No. 20 Manor Road

Scale: 1:500 (a4) Form: (Full Size, A3) KU 26/02/15