

LONDON BOROUGH OF HILLINGDON
 THE HILLINGDON (WAITING AND LOADING RESTRICTION)
 (CONSOLIDATION) ORDER 1994 (AMENDMENT) ORDER 2015
 THE HILLINGDON (ON STREET PARKING PLACES)(WEST DRAYTON/YIEWSLEY)
 (RESIDENTS) ZONES WD1 & WD2 & WD3 ORDER 2015
 THE HILLINGDON (EASTCOTE) (ZONES E AND E2)

(RESIDENTS ON STREET PARKING PLACES) ORDER 2003 (AMENDMENT) ORDER 2015
 Hillingdon Council gives notice that it intends to make these Orders which will:

1. Impose 'at any time' waiting restrictions in sections of the road listed in Schedule 1 to this notice.

2. Remove part of the Zone E permit holder parking place outside No. 15 Deane Croft Road, Eastcote - replace with 'Monday to Saturday 9am to 5pm' waiting restriction to ensure clear access remains to a recently constructed vehicle crossing.

3. Establish permit parking places (operational between 10am and Midday Monday to Friday) in which a vehicle may be left during the permitted hours if it displays a valid Zone WD3 permit in Frays Avenue, West Drayton.

4. Impose waiting restrictions in Frays Avenue, West Drayton operational between 10am and Midday Monday to Friday with sections of 'at any time' waiting restrictions at the junction with Lawn Avenue and on the section of road outside Nos. 21 to 26 Fray's Avenue.

RESIDENTS PERMITS - £0 - 1st vehicle, all subsequent - £40 per annum

VISITORS VOUCHERS - First book of 10 per household per annum- free. £5 - per book of 10

Copies of the proposed Orders together with plans and the Council's statement of reasons for the proposals can be seen at Eastcote, Northwood, Yeading and West Drayton libraries during opening hours and by appointment at the Civic Centre, Uxbridge during normal office hours for 21 days following the date on which this notice is published. Further information can be obtained by telephoning Residents Services Directorate on 01895 558294. If you wish to comment on, or object to the proposals please write by 20th May 2015, stating grounds for objection and your home address, to Transport and Projects, Residents Services, Civic Centre, Uxbridge, Middlesex UB8 1UW quoting reference 4W/06/GH/7.09/WD3.

Dated this the 29th day of April 2015.

JEAN PALMER,

Deputy Chief Executive & Corporate Director of Residents Services.

SCHEDULE 1 - NO WAITING 'AT ANY TIME'

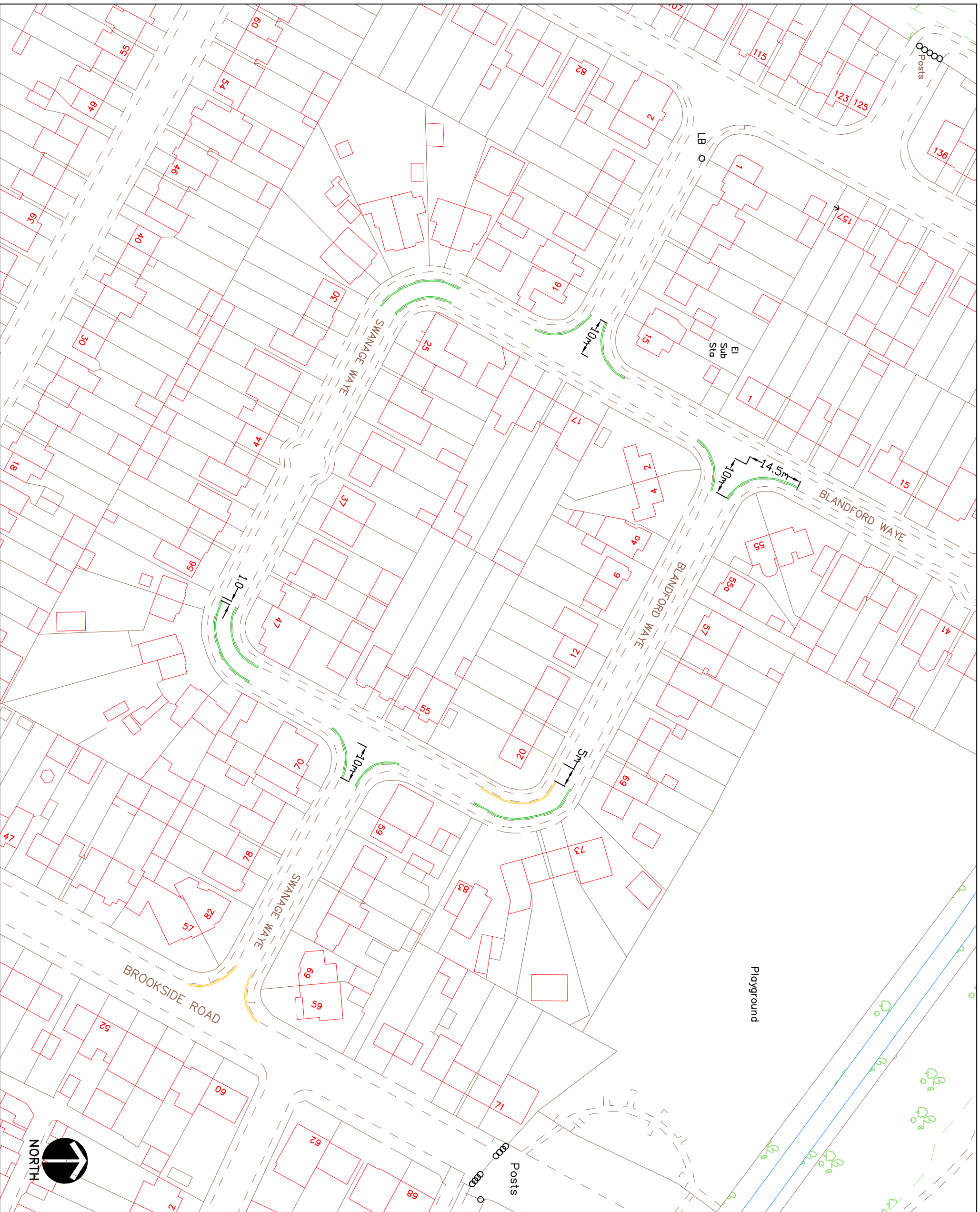
| | |
|--|----------------------------|
| BLANDFORD WAYE, HAYES | CHURCH ROAD, WEST DRAYTON |
| LAWN AVENUE, WEST DRAYTON | SPOUT LANE NORTH, HEATHROW |
| SWANAGE WAYE, HAYES | TANWORTH CLOSE, NORTHWOOD |
| WEST DRAYTON PARK AVENUE, WEST DRAYTON | |



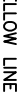
STATEMENT OF REASONS

This proposed scheme in Frays Avenue will stop non-residential all-day and obstructive parking, and improve safety.

All other proposed restrictions will stop non-residential and obstructive parking, and improve safety near junctions.

All proposals have been agreed by the Cabinet Member for Planning, Transportation and Recycling to proceed to formal consultation.



- KEY**
-  EXISTING YELLOW LINE
 -  SPT NEW SINGLE YELLOW LINE & TERMINAL
 -  DIT NEW DOUBLE YELLOW LINE & TERMINAL

This map is based upon Ordnance Survey material with the permission of Ordnance Survey on behalf of the Controller of Her Majesty's Stationery Office. Crown copyright. Unauthorised reproduction infringes Crown copyright and may lead to prosecution or civil proceedings.

London Borough of Hillingdon 100019283 ©2011

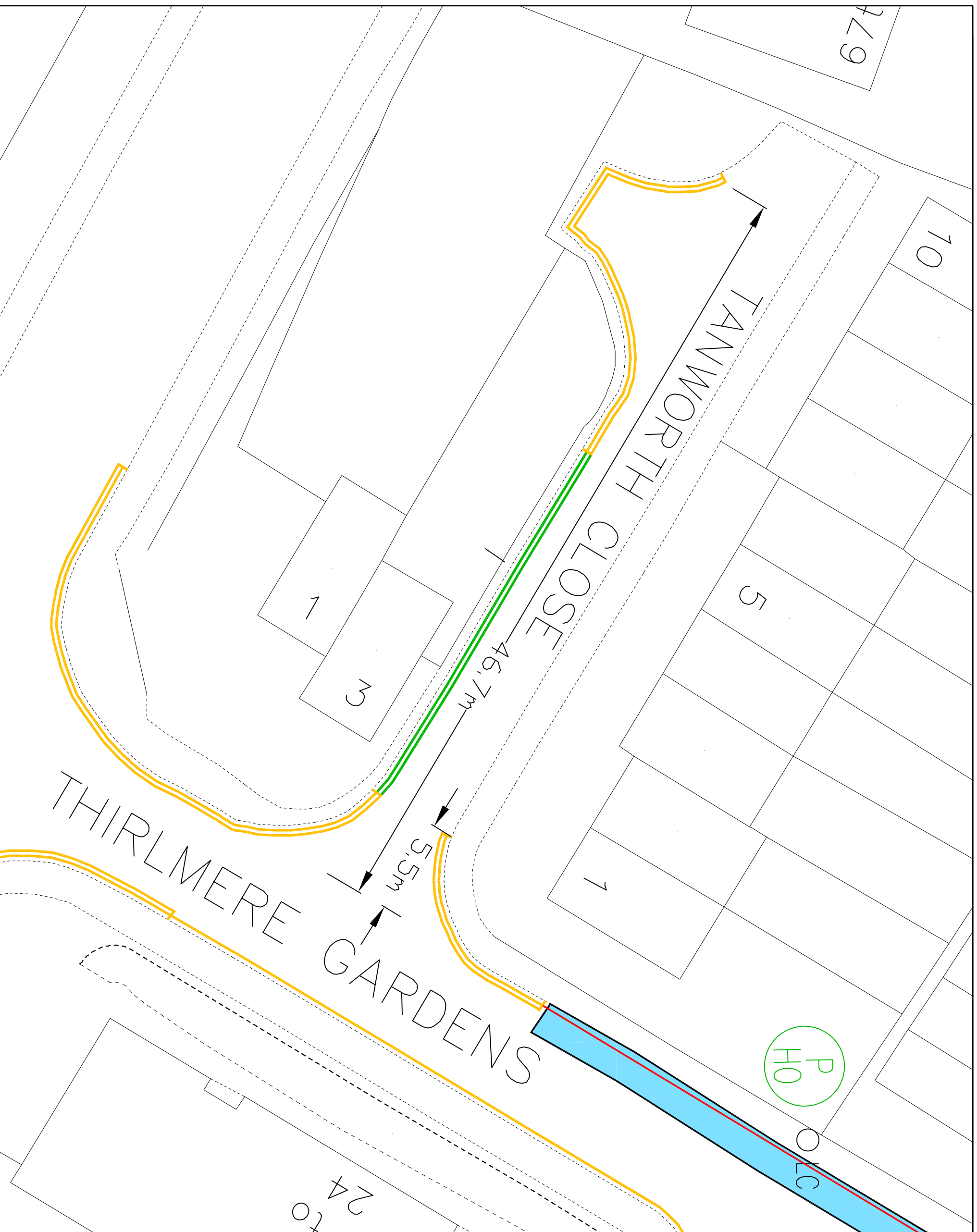

HILLINGDON
London Borough of

TRANSPORT & PROJECTS
 PLANNING, ENVIRONMENT, EDUCATION AND
 AND COMMUNITY SERVICES DIRECTORATE
 Civic Centre 4th/5th, High Street, Uxbridge, UBA 11W
 Tel No. 01895 277009/01895 250876

Road Safety Suggestion

Description
 Blandford Way and Swannage Way
 DYLS to stop Obstructive Parking

| | | | |
|-------------|-------------|-------|-------|
| Scale | Designed | Drawn | Date |
| Project No. | Drawing No. | Rev. | MAR15 |



KEY

| | |
|--|-----------------------------------|
| | EXISTING YELLOW LINE |
| | NEW DOUBLE YELLOW LINE & TERMINAL |
| | NEW SINGLE YELLOW LINE & TERMINAL |
| | CROSSOVER |
| | PERMIT HOLDER ONLY BAY/PLACE |
| | PRIVATE AREA |
| | DISABLED BAY |

PARKING BAYS ARE 2m WIDE UNLESS NOTED

This map is based upon Ordnance Survey material with the permission of Ordnance Survey on behalf of the Controller of Her Majesty's Stationery Office. © Crown copyright. Unauthorised reproduction infringes Crown copyright and may lead to prosecution or civil proceedings.
London Borough of Hillingdon 100019283 ©2010

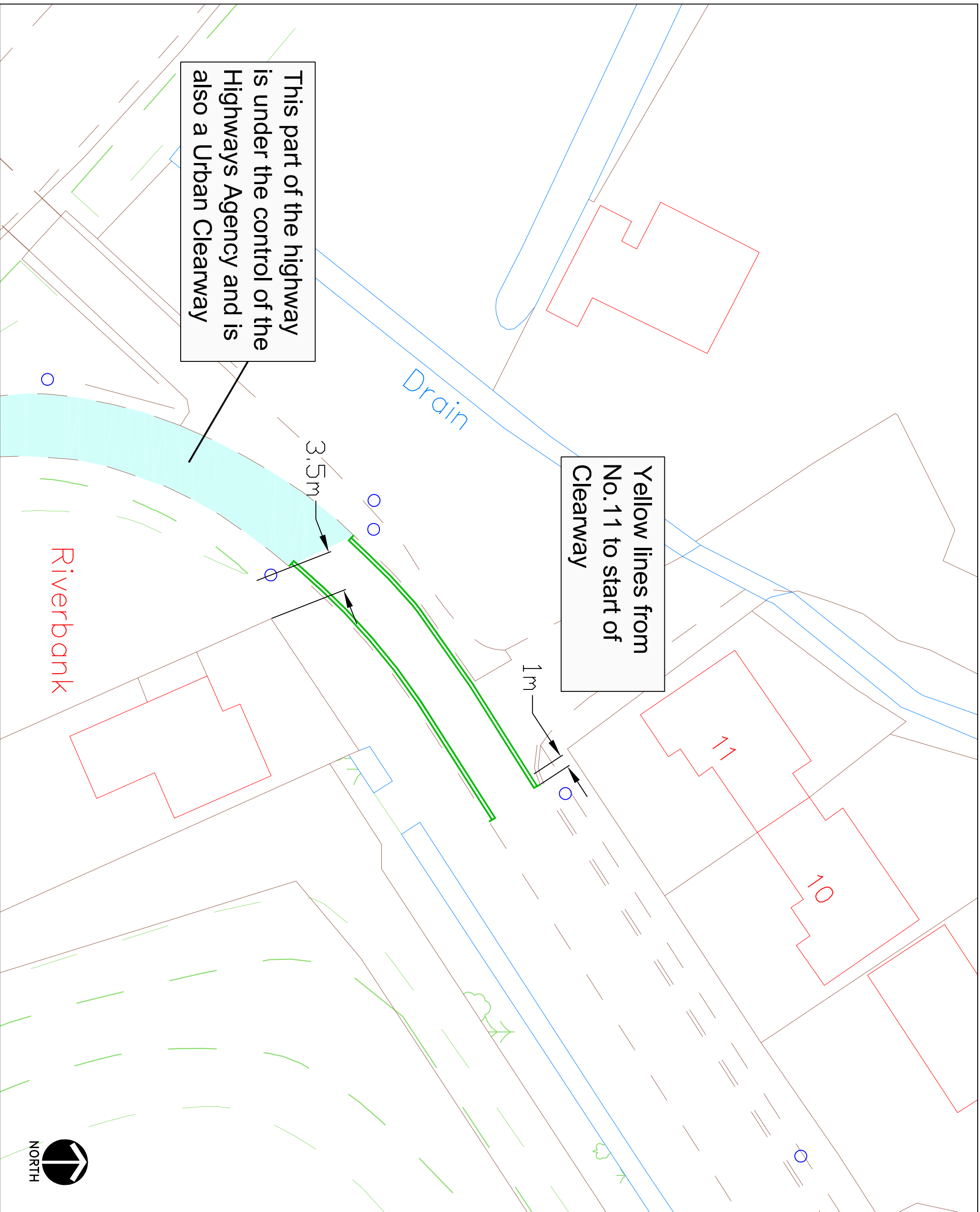
HILLINGDON
LONDON

IMPROVEMENT PROJECTS
PLANNING, ENVIRONMENT AND COMMUNITY SERVICES DIRECTORATE
CIVIC CENTRE 4W/05, HIGH STREET, UXBRIDGE, URB 1UW
Tel No. 01895 277006/01895 250676

Proposed Yellow Lines in Tanworth Close

| | |
|-------------|-------------------------|
| Description | |
| Scale | Drawn (Initials/Date) |
| Project No. | Checked (Initials/Date) |
| | Mar'15 |
| | Drawing No. |
| | Rev. |

Item 5



| KEY | |
|-----|-----------------------------------|
| | EXISTING YELLOW LINE |
| | SIT |
| | NEW SINGLE YELLOW LINE & TERMINAL |
| | DIT |
| | NEW DOUBLE YELLOW LINE & TERMINAL |

This map is based upon Ordnance Survey material with the permission of Ordnance Survey on behalf of the Controller of Her Majesty's Stationary Office © Crown copyright. Unauthorised reproduction infringes Crown copyright and may lead to prosecution or civil proceedings.
 London Borough of Hillingdon 100019283 ©2011

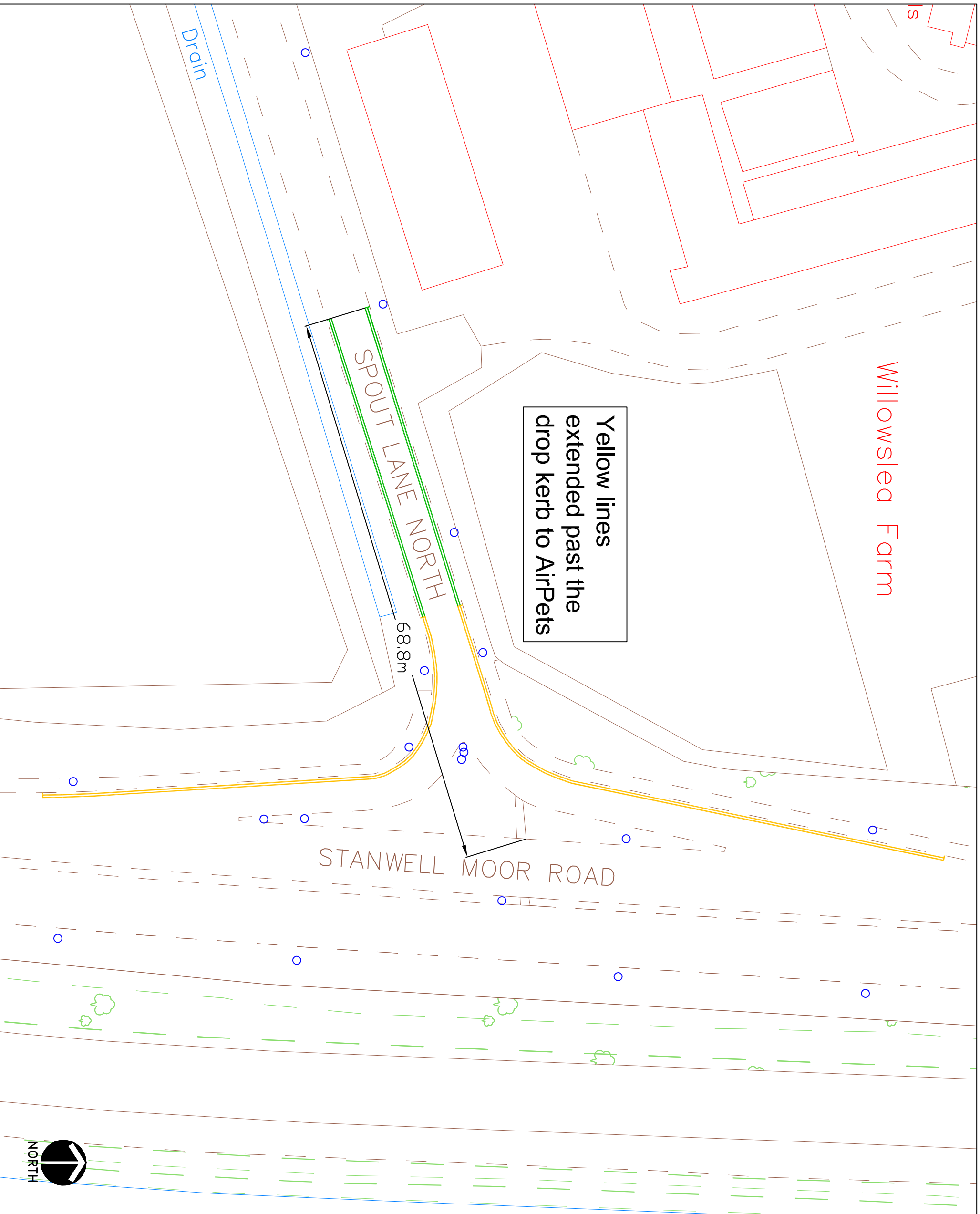
HILLINGDON
 TRANSPORT & PROJECTS
 PLANNING, ENVIRONMENT, EDUCATION AND
 AND COMMUNITY SERVICES DIRECTORATE
 CIVIC CENTRE 4W/05, HIGH STREET, UXBIDGE, UBA 11W
 Tel No. 01895 277008/01895 250676

Project

Description
**Spout Lane North (west end)
 DYLs to stop
 Obstructive Parking**

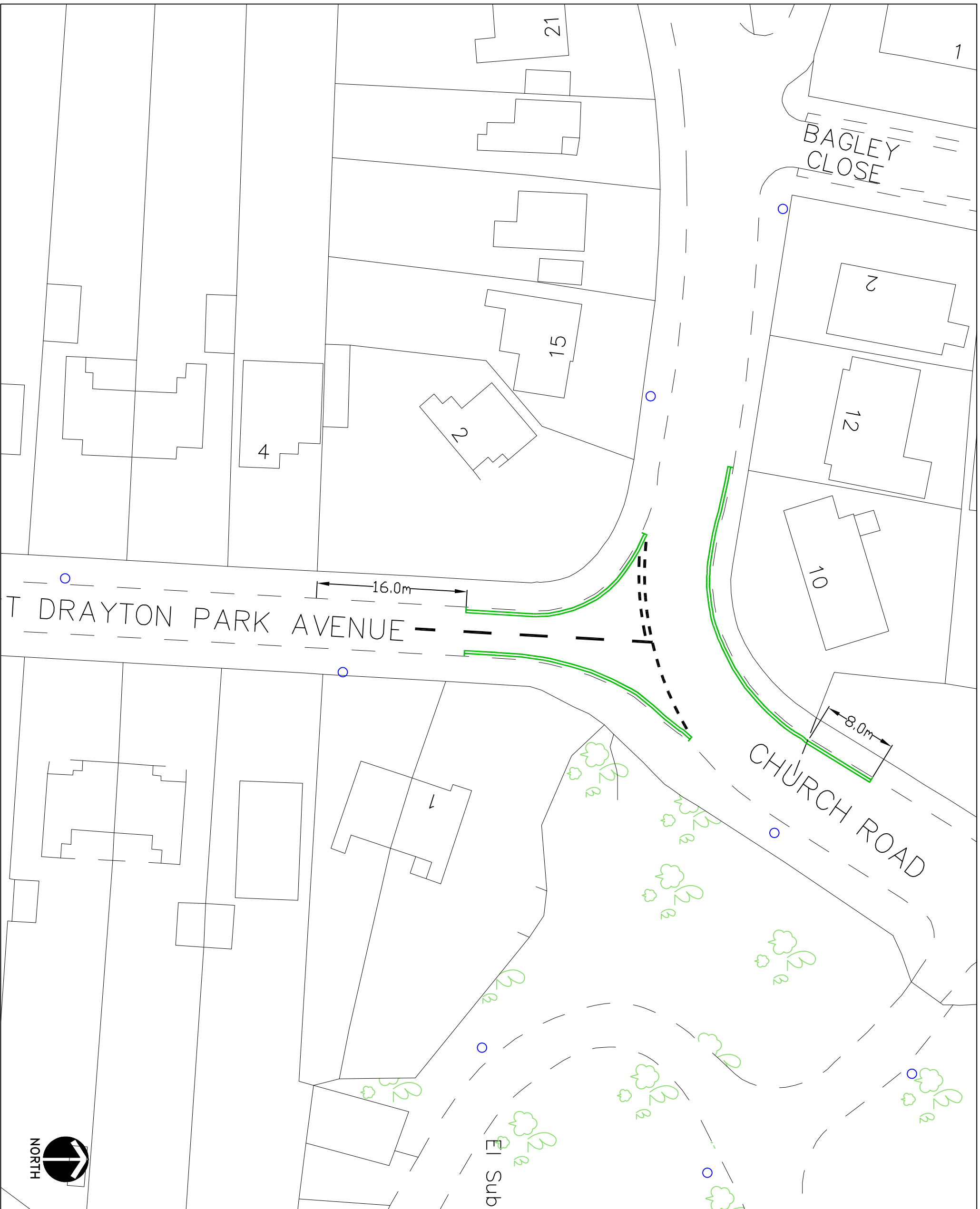
| Scale | Designed | Drawn | Date |
|-------------|-------------|-------|--------|
| | | | MAR'15 |
| Project No. | Drawing No. | Rev. | |





| | | | | | | | | | | | |
|---|---|--------------|-------|------|--|--|--------------|-------------|------|--|--|
| <p>KEY</p> <ul style="list-style-type: none"> EXISTING YELLOW LINE NEW SINGLE YELLOW LINE & TERMINAL NEW DOUBLE YELLOW LINE & TERMINAL PAY AND DISPLAY AND PERMIT HOLDERS PERMIT HOLDER ONLY BAY PAY & DISPLAY BAY BUSINESS, PERMIT HOLDER ONLY BAY LOADING BAY DISABLED BAY MOTORCYCLE BAY CROSSOVER PERMIT HOLDER ONLY SIGN PERMIT OR TICKET HOLDER PAY AT METER - DISPLAY TICKET SIGN PAY HERE - DISPLAY TICKET SIGN BUSINESS PERMIT HOLDER SIGN DISABLED PARKING BAY SIGN LOADING ONLY BAY SIGN MOTORCYCLES ONLY BAY SIGN MOTO ENTRY SIGN ZONE ENTRY SIGN ZONE EXIT SIGN | <p> PARKING PLACES ARE DISTANCED 10m FROM CORNERS UNLESS OTHERWISE STATED</p> <p> PARKING BAYS ARE 2m WIDE UNLESS NOTED</p> <p> EXTENT OF PRIVATE ROADS</p> | | | | | | | | | | |
| | <p>This map is based upon Ordnance Survey material with the permission of Ordnance Survey on behalf of the Controller of Her Majesty's Stationery Office © Crown copyright. Unauthorised reproduction infringes Crown copyright and may lead to prosecution or civil proceedings.</p> <p>London Borough of Hillingdon 100019283 ©2011</p> | | | | | | | | | | |
| <p>HILLINGDON</p> <p>TRANSPORT & PROJECTS PLANNING, ENVIRONMENT, EDUCATION AND COMMUNITY SERVICES DIRECTORATE Civic Centre 4th/5th, High Street, Uxbridge, UB8 3JW Tel No. 01895 277009/01895 250676</p> | <p>Project</p> | | | | | | | | | | |
| <p>Description</p> <p>Spout Lane North (east end) Extend DYLs to stop Obstructive Parking</p> | <p>Scale</p> <table border="1"> <tr> <td>Designed</td> <td>Drawn</td> <td>Date</td> </tr> <tr> <td></td> <td></td> <td>MAR15</td> </tr> </table> <p>Project No.</p> <table border="1"> <tr> <td>Drawing No.</td> <td>Rev.</td> </tr> <tr> <td></td> <td></td> </tr> </table> | Designed | Drawn | Date | | | MAR15 | Drawing No. | Rev. | | |
| Designed | Drawn | Date | | | | | | | | | |
| | | MAR15 | | | | | | | | | |
| Drawing No. | Rev. | | | | | | | | | | |
| | | | | | | | | | | | |

Items 3 & 4



| KEY | |
|-----|---|
| | EXISTING YELLOW LINE |
| | NEW SINGLE YELLOW LINE & TERMINAL |
| | NEW DOUBLE YELLOW LINE & TERMINAL |
| | PAY AND DISPLAY AND PERMIT HOLDERS |
| | PERMIT HOLDER ONLY BAY |
| | PAY & DISPLAY BAY |
| | BUSINESS, PERMIT HOLDER ONLY BAY |
| | LOADING BAY |
| | DISABLED BAY |
| | MOTORCYCLE BAY |
| | CROSSOVER |
| | PERMIT HOLDER ONLY SIGN |
| | PERMIT OR TICKET HOLDER |
| | PAY AT METER - DISPLAY TICKET SIGN |
| | PAY HERE - DISPLAY TICKET SIGN |
| | BUSINESS PERMIT HOLDER SIGN |
| | DISABLED PARKING BAY SIGN |
| | LOADING ONLY BAY SIGN |
| | MOTORCYCLES ONLY BAY SIGN |
| | ZONE ENTRY SIGN |
| | ZONE EXIT SIGN |
| | PARKING PLACES ARE DISTANCED 10m FROM CORNERS UNLESS OTHERWISE STATED |
| | PARKING BAYS ARE 2m WIDE UNLESS NOTED |
| | EXTENT OF PRIVATE ROADS |

This map is based upon Ordnance Survey material with the permission of Ordnance Survey on behalf of the Controller of Her Majesty's Stationery Office. Crown copyright. Unauthorised reproduction infringes Crown copyright and may lead to prosecution or civil proceedings.

London Borough of Hillingdon 100019283 ©2011

HILLINGDON
LONDON

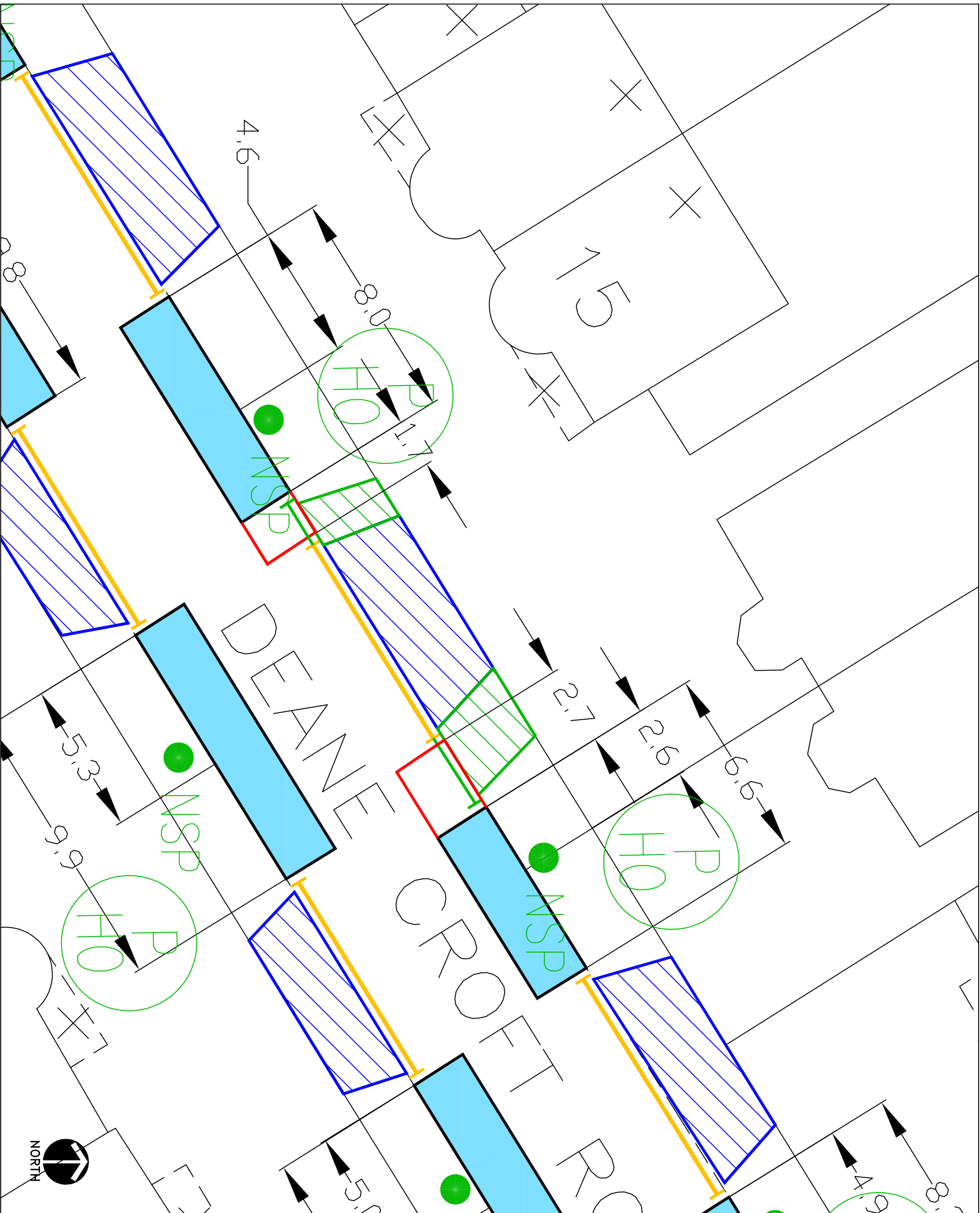
TRANSPORT & PROJECTS
PLANNING, ENVIRONMENT, EDUCATION AND
AND COMMUNITY SERVICES DIRECTORATE
Civic Centre 4th/5th, High Street, Uxbridge, UB8 3JW
Tel No. 01895 277009/01895 250676

Project
Road Safety Suggestion
Double Yellow Lines

Description
Junction of Church Road and
West Drayton Park Avenue,
West Drayton

| | | | |
|-------------|-------------|-------|--------|
| Scale | Designed | Drawn | Date |
| | | | MAR'15 |
| Project No. | Drawing No. | Rev. | |





KEY

| | |
|--|-----------------------------------|
| | EXISTING YELLOW LINE |
| | NEW SINGLE YELLOW LINE & TERMINAL |
| | NEW DOUBLE YELLOW LINE & TERMINAL |
| | CROSSOVER |

This map is based upon Ordnance Survey material with the permission of Ordnance Survey on behalf of the Controller of Her Majesty's Stationery Office © Crown copyright. Unauthorised reproduction infringes Crown copyright and may lead to prosecution or civil proceedings.
 London Borough of Hillingdon 100019283 ©2011

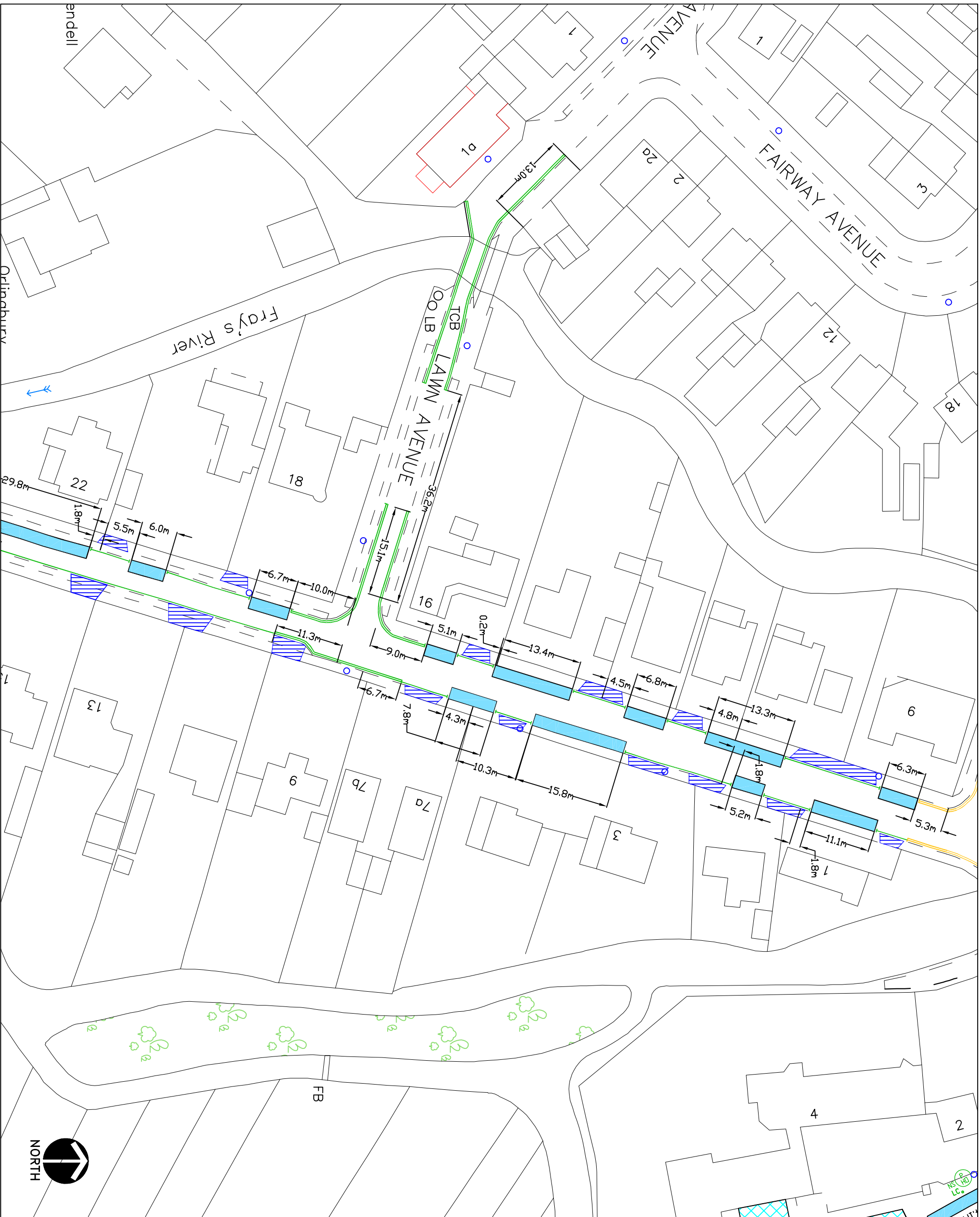
HILLINGDON
LONDON

TRANSPORT & PROJECTS
 PLANNING, ENVIRONMENT, EDUCATION AND
 AND COMMUNITY SERVICES DIRECTORATE
 CIVIC CENTRE 4W/05, HIGH STREET, UXBRODE, URB 11W
 TEL NO. 01895 277008/01895 250676

Project
 15 & 17 Deane Croft Road
 Eastcote

Description
 Adjustment to Parking Places
 to Accomodate Dropped Kerb
 Extensions

| | | | |
|-------------|-------------|-------|--------|
| Scale | Designed | Drawn | Date |
| | | | MAR'15 |
| Project No. | Drawing No. | Rev. | |



- KEY**
- EXISTING YELLOW LINE
 - NEW SINGLE YELLOW LINE & TERMINAL
 - NEW DOUBLE YELLOW LINE & TERMINAL
 - PAY AND DISPLAY YELLOW LINE & PERMIT HOLDERS
 - PERMIT HOLDER ONLY BAY
 - PAY & DISPLAY BAY
 - BUSINESS, PERMIT HOLDER ONLY BAY
 - LOADING BAY
 - DISABLED BAY
 - MOTORCYCLE BAY
 - CROSSOVER
 - PERMIT HOLDER ONLY SIGN
 - PERMIT OR TICKET HOLDER
 - PAY AT METER - DISPLAY TICKET SIGN
 - PAY HERE - DISPLAY TICKET SIGN
 - BUSINESS PERMIT HOLDER SIGN
 - DISABLED PARKING BAY SIGN
 - LOADING ONLY BAY SIGN
 - MOTORCYCLES ONLY BAY SIGN
 - ZONE ENTRY SIGN
 - ZONE EXIT SIGN
 - PARKING PLACES ARE DISTANCED 10m FROM CORNERS UNLESS OTHERWISE STATED
 - PARKING BAYS ARE 2m WIDE UNLESS NOTED
 - EXTENT OF PRIVATE ROADS

This map is based upon Ordnance Survey material with the permission of Ordnance Survey on behalf of the Controller of Her Majesty's Stationery Office. Crown copyright. Unauthorised reproduction infringes Crown copyright and may lead to prosecution or civil proceedings.

London Borough of Hillingdon 100019283 ©2011

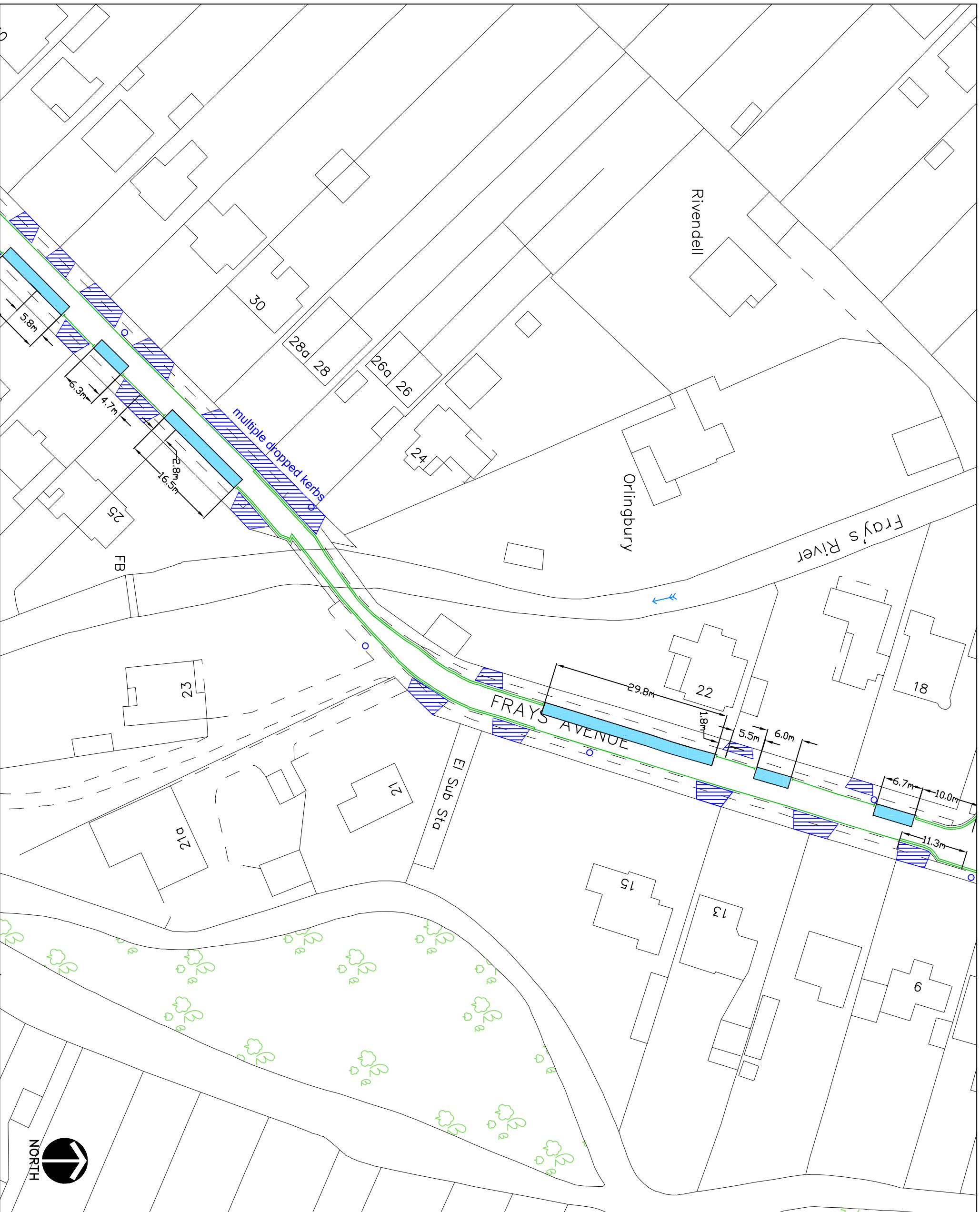
HILLINGDON
LONDON

TRANSPORT & PROJECTS
PLANNING, ENVIRONMENT, EDUCATION AND
AND COMMUNITY SERVICES DIRECTORATE
Civic Centre 4W/05, High Street, Uxbridge, UB8 1UW
Tel No. 01895 277008/01895 250876

Proposed Residents Parking Scheme

Frays Avenue, West Drayton
Mon-Fri 10am-noon
(1 of 3)

| | | | |
|-------------|-------------|-------|--------|
| Project No. | Designed | Drawn | Date |
| | | | MAR'15 |
| | Drawing No. | Rev. | |



KEY

- EXISTING YELLOW LINE
- NEW SINGLE YELLOW LINE & TERMINAL
- NEW DOUBLE YELLOW LINE & TERMINAL
- PAY AND DISPLAY AND PERMIT HOLDERS
- PERMIT HOLDER ONLY BAY
- PAY & DISPLAY BAY
- BUSINESS, PERMIT HOLDER ONLY BAY
- LOADING BAY
- DISABLED BAY
- MOTORCYCLE BAY
- CROSSOVER
- PERMIT HOLDER ONLY SIGN
- PERMIT OR TICKET HOLDER
- PAY AT METER - DISPLAY TICKET SIGN
- PAY HERE - DISPLAY TICKET SIGN
- BUSINESS PERMIT HOLDER SIGN
- DISABLED PARKING BAY SIGN
- LOADING ONLY BAY SIGN
- MOTORCYCLES ONLY BAY SIGN
- ZONE ENTRY SIGN
- ZONE EXIT SIGN
- PARKING PLACES ARE DISTANCED 10m FROM CORNERS UNLESS OTHERWISE STATED
- PARKING BAYS ARE 2m WIDE UNLESS NOTED
- EXTENT OF PRIVATE ROADS

This map is based upon Ordnance Survey material with the permission of Ordnance Survey on behalf of the Controller of Her Majesty's Stationery Office © Crown copyright. Unauthorised reproduction infringes Crown copyright and may lead to prosecution or civil proceedings.
 London Borough of Hillingdon 100019283 ©2011

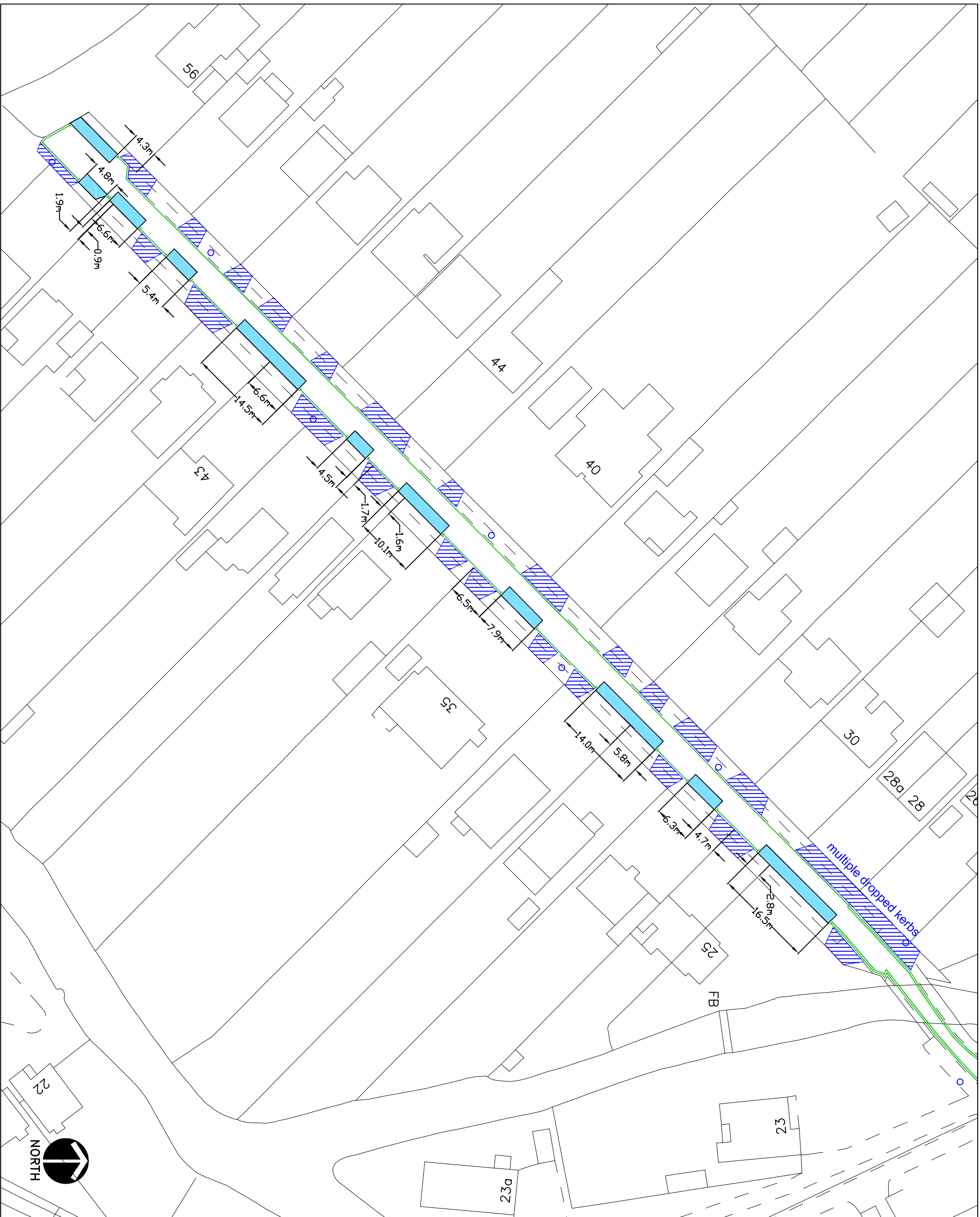
HILLINGDON
LONDON

TRANSPORT & PROJECTS
 PLANNING, ENVIRONMENT, EDUCATION AND
 AND COMMUNITY SERVICES DIRECTORATE
 CIVIC CENTRE 4W/05, HIGH STREET, UXBRODE, UBA8 1UW
 Tel No. 01895 277008/01895 250876

Project
 Proposed Residents Parking Scheme

Description
Frays Avenue, West Drayton
Mon-Fri 10am-noon
(2 of 3)

| | | | |
|--------------|-----------------|--------------|--------------|
| Scale | Designed | Drawn | Date |
| Project No. | Drawing No. | Rev. | MAR15 |



KEY

- EXISTING YELLOW LINE
- NEW SINGLE YELLOW LINE & TERMINAL
- NEW DOUBLE YELLOW LINE & TERMINAL
- PAY AND DISPLAY AND PERMIT HOLDERS
- PERMIT HOLDER ONLY BAY
- PAY & DISPLAY BAY
- BUSINESS, PERMIT HOLDER ONLY BAY
- LOADING BAY
- DISABLED BAY
- MOTORCYCLE BAY
- CROSSOVER
- PERMIT HOLDER ONLY SIGN
- PERMIT OR TICKET HOLDER
- PAY AT METER - DISPLAY TICKET SIGN
- PAY HERE - DISPLAY TICKET SIGN
- BUSINESS PERMIT HOLDER SIGN
- DISABLED PARKING BAY SIGN
- LOADING ONLY BAY SIGN
- MOTORCYCLES ONLY BAY SIGN
- ZONE ENTRY SIGN
- ZONE EXIT SIGN
- PARKING PLACES ARE DISTANCED 10m FROM CORNERS UNLESS OTHERWISE STATED
- PARKING BAYS ARE 2m WIDE UNLESS NOTED
- EXTENT OF PRIVATE ROADS

This map is based upon Ordnance Survey material with the permission of Ordnance Survey on behalf of the Controller of Her Majesty's Stationery Office © Crown copyright. Unauthorised reproduction infringes Crown copyright and may lead to prosecution or civil proceedings.
 London Borough of Hillingdon 100019283 ©2011

HILLINGDON
 TRANSPORT & PROJECTS
 PLANNING, ENVIRONMENT, EDUCATION AND
 AND COMMUNITY SERVICES DIRECTORATE
 CIVIC CENTRE 4W/05, HIGH STREET, UXBIDGE, URB 11W
 Tel No. 01895 277009/01895 250676

Project
 Proposed Residents Parking Scheme

Description
 Frays Avenue, West Drayton
 Mon-Fri 10am-noon
 (3 of 3)

| Scale | Designed | Drawn | Date |
|-------------|-------------|-------|--------|
| | | | MAR'15 |
| Project No. | Drawing No. | Rev. | |

LONDON BOROUGH OF HILLINGDON
THE HILLINGDON (WAITING AND LOADING RESTRICTION)
(CONSOLIDATION) ORDER 1994 (AMENDMENT) ORDER 2015
THE HILLINGDON(ON-STREET PARKING PLACES) (WEST DRAYTON/YIEWSLEY)
(RESIDENTS) ZONES Y1 & Y2 ORDER 2015

Hillingdon Council gives notice that it intends to make these Orders which will:

- 1. Establish permit parking places (operational between '8.30am and 5pm Monday to Friday')** in which a vehicle may be left during the permitted hours if it displays a valid Zone Y2 permit in Gordon Road, Yiewsley.
- 2. Impose waiting restrictions in Gordon Road, Yiewsley** operational between '8.30am and 5pm Monday to Friday' with 'at any time' waiting and loading restrictions in the turning head opposite Nos. 20 and 22 Gordon Road.
- 3. Convert the operational times of the Zone Y1 Parking Management Scheme in Colham Avenue, Yiewsley to '9am to 5pm Monday to Friday'.**
- 4. Remove existing 'at any time' waiting restrictions** outside Nos. 12 and 14 Colham Avenue, Yiewsley and replace with a Zone Y1 permit holder parking place positioned entirely on the footway.
- 5. Replace existing Zone Y1 permit holder parking places opposite Nos. 31 to 87 Colham Avenue and opposite Nos. 18 to 66 Colham Avenue, Yiewsley with shared use resident or business permit parking places.**
- 6. Replace the existing Zone Y1 permit holder parking place on the northeast side of Tavistock Road, Yiewsley between the junctions of Heathcote Way and Padcroft Road with 'Midday to 1pm Monday to Friday' waiting restrictions.**
- 7. Extend the existing Zone Y1 permit holder parking place opposite Nos. 1 and 2 Padcroft Road, Yiewsley northeastwards by a distance of 1 metre.**

RESIDENTS PERMITS - £0 - 1st vehicle, all subsequent - £40 per annum

VISITORS VOUCHERS - First book of 10 per household per annum- free. £5 - per book of 10
Copies of the proposed Orders together with plans and the Council's statement of reasons for the proposals can be seen at Yiewsley Library during opening hours and by appointment at the Civic Centre, Uxbridge during normal office hours for 21 days following the date on which this notice is published. Further information can be obtained by telephoning Residents Services Directorate on 01895 558294. If you wish to comment on, or object to the proposals please write by 20th May 2015, stating grounds for objection and your home address, to Transport and Projects, Residents Services, Civic Centre, Uxbridge, Middlesex UB8 1UW quoting reference 4W/06/GH/7.09/Y. Dated this the 29th day of April 2015.

JEAN PALMER,

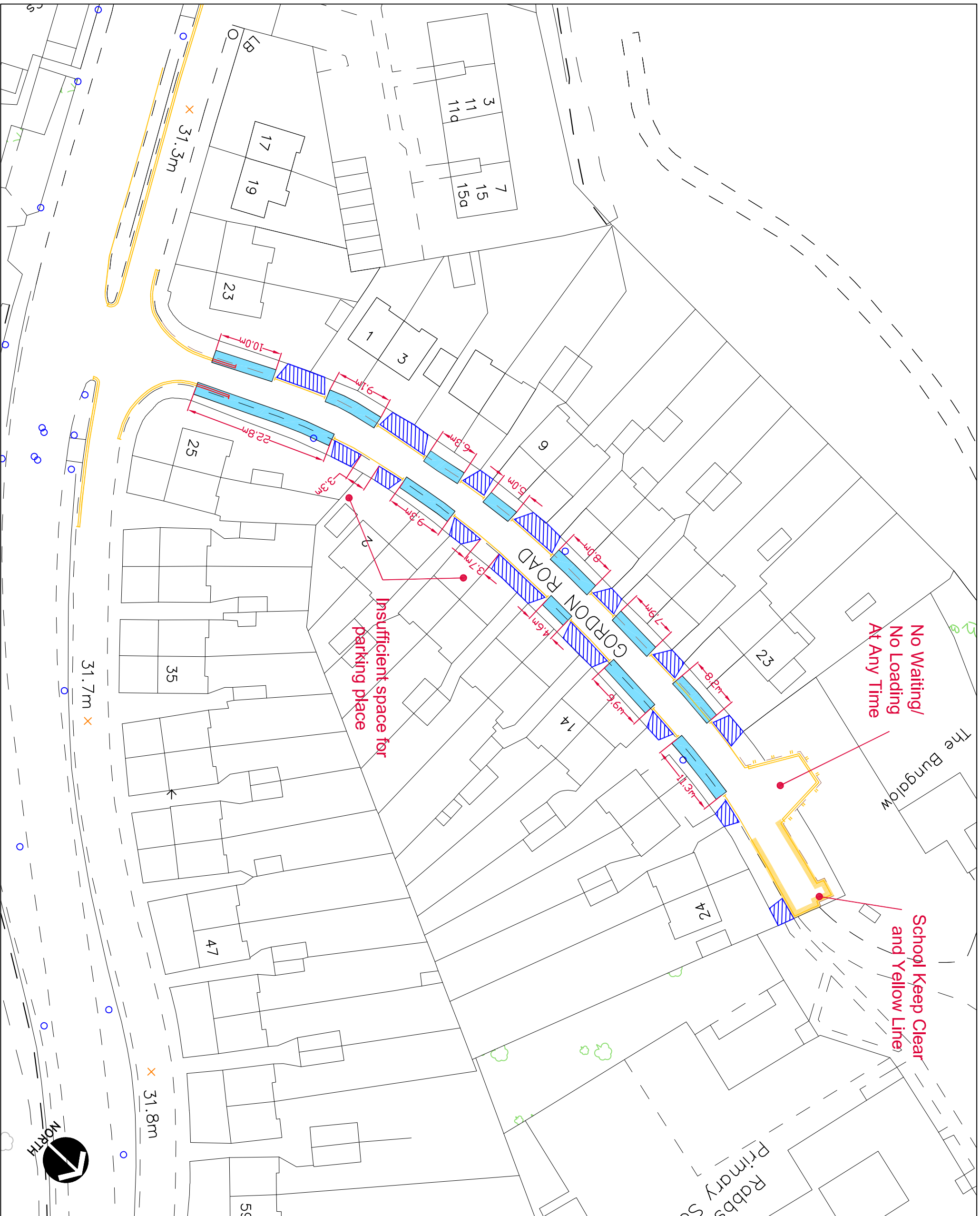
Deputy Chief Executive & Corporate Director of Residents Services.

STATEMENT OF REASONS

The proposed scheme in Gordon Road will stop non-residential all-day and obstructive parking, and improve safety.

The proposed amendments to the existing Yiewsley Parking Management will enable residents and business to maximise the benefit of the scheme.

All proposals have been agreed by the Cabinet Member for Planning, Transportation and Recycling to proceed to formal consultation.



No Waiting/
No Loading/
At Any Time

School Keep Clear
and Yellow Line

Insufficient space for
parking place

KEY

- EXISTING YELLOW LINE
- NEW SINGLE YELLOW LINE & TERMINAL
- NEW DOUBLE YELLOW LINE & TERMINAL
- PAY AND DISPLAY AND PERMIT HOLDERS
- PERMIT HOLDER ONLY BAY
- PAY & DISPLAY BAY
- BUSINESS, PERMIT HOLDER ONLY BAY
- LOADING BAY
- DISABLED BAY
- MOTORCYCLE BAY
- CROSSOVER
- PERMIT HOLDER ONLY SIGN
- PERMIT OR TICKET HOLDER
- PAY AT METER - DISPLAY TICKET SIGN
- PAY HERE - DISPLAY TICKET SIGN
- BUSINESS PERMIT HOLDER SIGN
- DISABLED PARKING BAY SIGN
- LOADING ONLY BAY SIGN
- MOTORCYCLES ONLY BAY SIGN
- ZONE ENTRY SIGN
- ZONE EXIT SIGN
- PARKING PLACES ARE DISTANCED 10m FROM CORNERS UNLESS OTHERWISE STATED
- PARKING BAYS ARE 2m WIDE UNLESS NOTED
- EXTENT OF PRIVATE ROADS

This map is based upon Ordnance Survey material with the permission of Ordnance Survey on behalf of the Controller of Her Majesty's Stationery Office. Crown copyright. Unauthorised reproduction infringes Crown copyright and may lead to prosecution or civil proceedings.
London Borough of Hillingdon 100019283 ©2011

HILLINGDON
LONDON

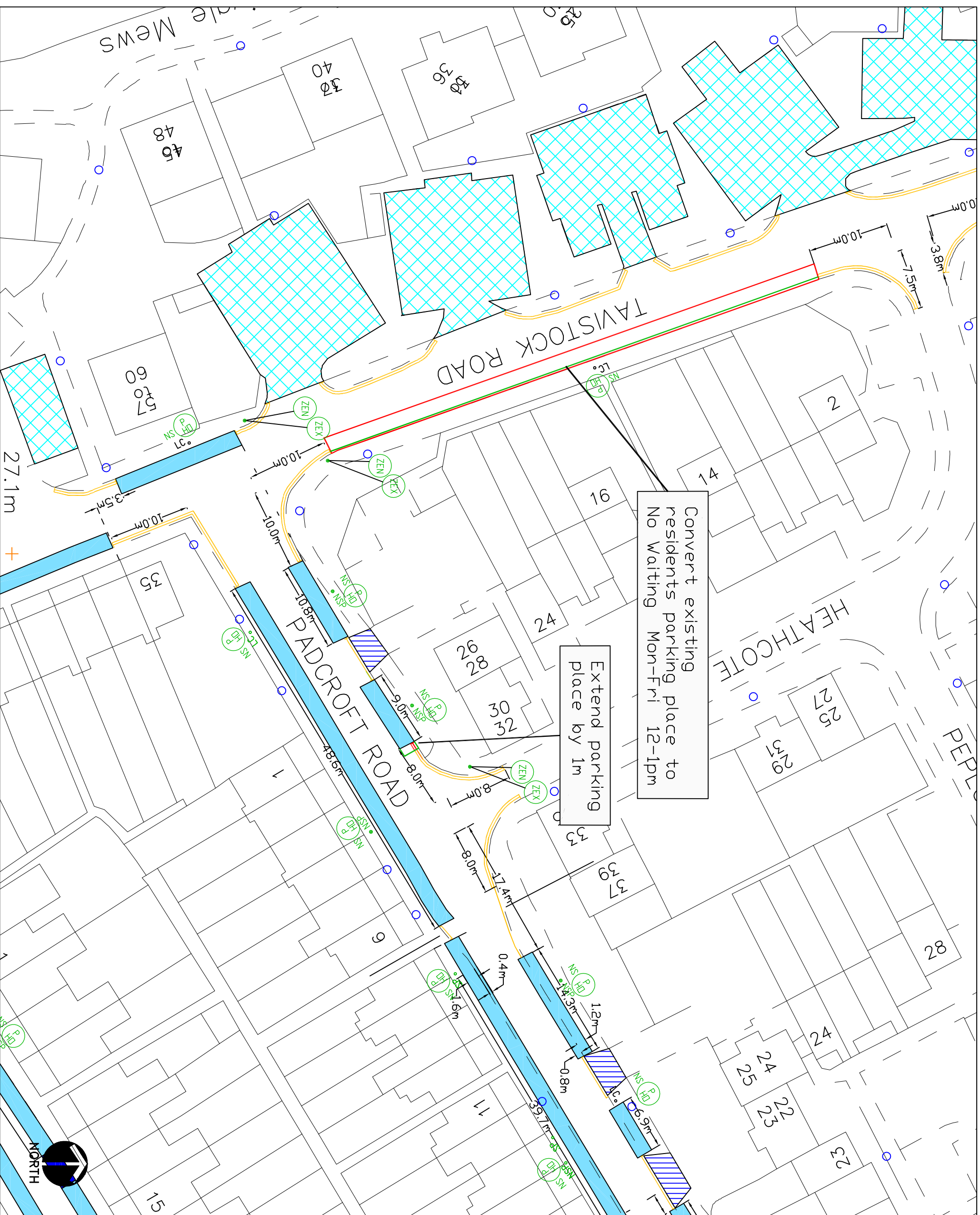
TRANSPORT & PROJECTS
PLANNING, ENVIRONMENT, EDUCATION AND
AND COMMUNITY SERVICES DIRECTORATE
Civic Centre 4th/5th, High Street, Uxbridge, UB8 3JW
Tel No. 01895 277009/01895 250676

Project
Proposed Residents Parking Scheme

Description
Gordon Road, Viewsley
Mon-Fri 8:30am-5pm

| | | | | |
|-------------|-------------|-------|--------------|--|
| Scale | Designed | Drawn | Date | |
| | | | MAR15 | |
| Project No. | Drawing No. | Rev. | | |





Convert existing residents parking place to No waiting Mon-Fri 12-1pm

Extend parking place by 1m

KEY

- EXISTING YELLOW LINE
- NEW SINGLE YELLOW LINE & TERMINAL
- NEW DOUBLE YELLOW LINE & TERMINAL
- PAY AND DISPLAY AND PERMIT HOLDERS
- PERMIT HOLDER ONLY BAY
- PAY & DISPLAY BAY
- BUSINESS, PERMIT HOLDER ONLY BAY
- LOADING BAY
- DISABLED BAY
- MOTORCYCLE BAY
- CROSSOVER
- PERMIT HOLDER ONLY SIGN
- PERMIT OR TICKET HOLDER
- PAY AT METER - DISPLAY TICKET SIGN
- PAY HERE - DISPLAY TICKET SIGN
- BUSINESS PERMIT HOLDER SIGN
- DISABLED PARKING BAY SIGN
- LOADING ONLY BAY SIGN
- MOTORCYCLES ONLY BAY SIGN
- ZONE ENTRY SIGN
- ZONE EXIT SIGN
- PARKING PLACES ARE DISTANCED 10m FROM CORNERS UNLESS OTHERWISE STATED
- PARKING BAYS ARE 2m WIDE UNLESS NOTED
- EXTENT OF PRIVATE ROADS

This map is based upon Ordnance Survey material with the permission of Ordnance Survey on behalf of the Controller of Her Majesty's Stationery Office. Crown copyright. Unauthorised reproduction infringes Crown copyright and may lead to prosecution or civil proceedings.
London Borough of Hillingdon 100019283 ©2011

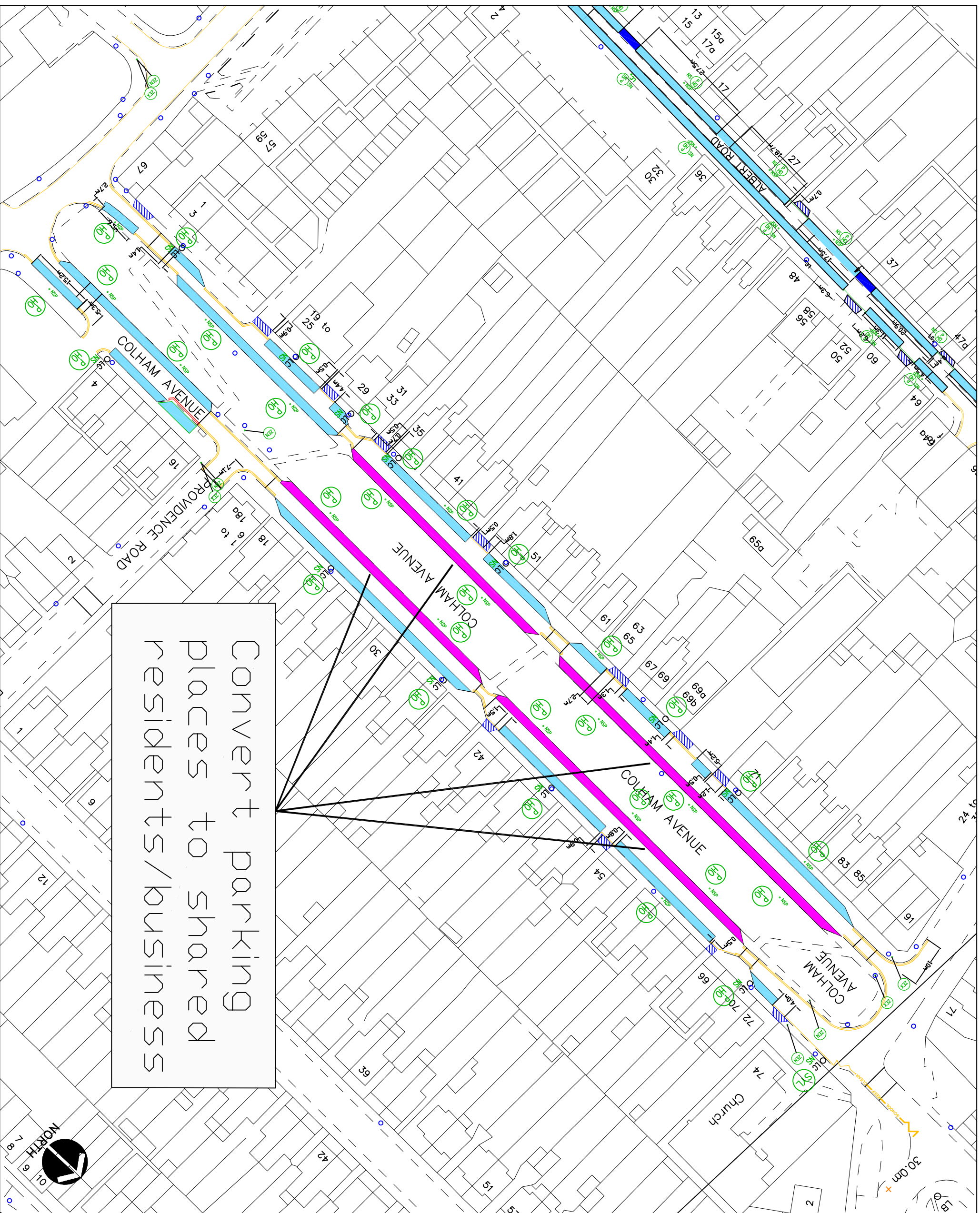
HILLINGDON
LONDON

TRANSPORT & PROJECTS
PLANNING, ENVIRONMENT, EDUCATION AND
AND COMMUNITY SERVICES DIRECTORATE
Civic Centre 4th/5th, High Street, Uxbridge, UB8 3UW
Tel No. 01895 277008/01895 290876

**Viewsley (V1)
Parking Management Scheme**

Description
Padcroft Road &
Tavistock Road Changes

| Scale | Designed | Drawn | Date |
|-------------|----------|-------------|------|
| Project No. | | Drawing No. | Rev. |



Convert parking places to shared residents/business



KEY

- EXISTING YELLOW LINE
- NEW SINGLE YELLOW LINE & TERMINAL
- NEW DOUBLE YELLOW LINE & TERMINAL
- PAY AND DISPLAY AND PERMIT HOLDERS
- PERMIT HOLDER ONLY BAY
- PAY & DISPLAY BAY
- BUSINESS, PERMIT HOLDER ONLY BAY
- LOADING BAY
- DISABLED BAY
- MOTORCYCLE BAY
- CROSSOVER
- PERMIT HOLDER ONLY SIGN
- PERMIT OR TICKET HOLDER
- PAY AT METER - DISPLAY TICKET SIGN
- PAY HERE - DISPLAY TICKET SIGN
- BUSINESS PERMIT HOLDER SIGN
- DISABLED PARKING BAY SIGN
- LOADING ONLY BAY SIGN
- MOTORCYCLES ONLY BAY SIGN
- ZONE ENTRY SIGN
- ZONE EXIT SIGN
- PARKING PLACES ARE DISTANCED 10m FROM CORNERS UNLESS OTHERWISE STATED
- PARKING BAYS ARE 2m WIDE UNLESS NOTED
- EXTENT OF PRIVATE ROADS

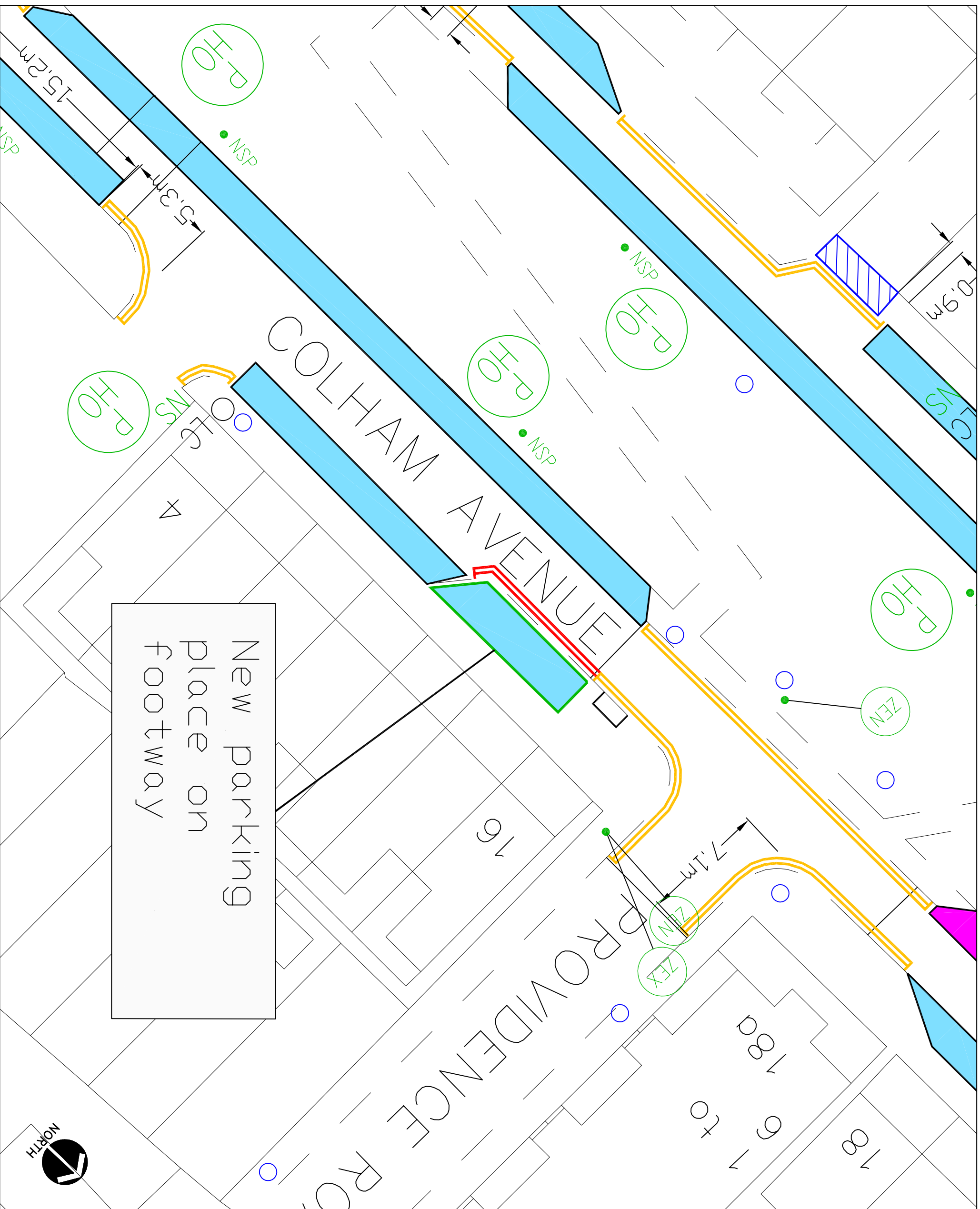
This map is based upon Ordnance Survey material with the permission of Ordnance Survey on behalf of the Controller of Her Majesty's Stationery Office © Crown copyright. Unauthorised reproduction infringes Crown copyright and may lead to prosecution or civil proceedings.
 London Borough of Hillingdon 100019283 ©2011

HILLINGDON
 TRANSPORT & PROJECTS
 PLANNING, ENVIRONMENT, EDUCATION AND
 AND COMMUNITY SERVICES DIRECTORATE
 CIVIC CENTRE 4W/05, HIGH STREET, UXBRODE, UBA 11W
 Tel No. 01895 277008/01895 250676

Project
 Yiewsley (Y1)
 Parking Management Scheme

Description
 Colham Avenue
 Shared Resident/Business Parking

| Scale | Designed | Drawn | Date |
|-------------|----------|-------------|------|
| Project No. | | Drawing No. | Rev. |



New parking place on footway

KEY

- EXISTING YELLOW LINE
- NEW SINGLE YELLOW LINE & TERMINAL
- NEW DOUBLE YELLOW LINE & TERMINAL
- PAY AND DISPLAY AND PERMIT HOLDERS
- PERMIT HOLDER ONLY BAY
- PAY & DISPLAY BAY
- BUSINESS, PERMIT HOLDER ONLY BAY
- LOADING BAY
- DISABLED BAY
- MOTORCYCLE BAY
- CROSSOVER
- PERMIT HOLDER ONLY SIGN
- PERMIT OR TICKET HOLDER
- PAY AT METER - DISPLAY TICKET SIGN
- PAY HERE - DISPLAY TICKET SIGN
- BUSINESS PERMIT HOLDER SIGN
- DISABLED PARKING BAY SIGN
- LOADING ONLY BAY SIGN
- MOTORCYCLES ONLY BAY SIGN
- ZONE ENTRY SIGN
- ZONE EXIT SIGN
- PARKING PLACES ARE DISTANCED 10m FROM CORNERS UNLESS OTHERWISE STATED
- PARKING BAYS ARE 2m WIDE UNLESS NOTED
- EXTENT OF PRIVATE ROADS

This map is based upon Ordnance Survey material with the permission of Ordnance Survey on behalf of the Controller of Her Majesty's Stationary Office. Crown copyright. Unauthorised reproduction infringes Crown copyright and may lead to prosecution or civil proceedings.
 London Borough of Hillingdon 100019283 ©2011



HILLINGDON
 COUNCIL

TRANSPORT & PROJECTS
 PLANNING, ENVIRONMENT, EDUCATION AND
 COMMUNITY SERVICES DIRECTORATE
 CIVIC CENTRE 44/05, HIGH STREET, UXBIDGE, URB 11W
 TEL NO. 01895 277008/01895 250676

Project
 Viewsley (Y1)
 Parking Management Scheme

Description
 Coltham Avenue
 (South east end)
 Footway Parking Place

| Scale | Designed | Drawn | Date |
|-------------|----------|-------------|------|
| Project No. | | Drawing No. | Rev. |