

LONDON BOROUGH OF HILLINGDON
THE HILLINGDON (WAITING AND LOADING RESTRICTION)
(CONSOLIDATION) ORDER 1994 (AMENDMENT) ORDER 2015
THE HILLINGDON (EASTCOTE) (ZONES E AND E2)
(RESIDENTS ON STREET PARKING PLACES) ORDER 2003 (AMENDMENT) ORDER 2015
THE HILLINGDON (FREE PARKING PLACES) (DISABLED PERSONS)
TRAFFIC ORDER 2014 (AMENDMENT) ORDER 2015
THE HILLINGDON (HEATHROW)(ZONE H1)(ON-STREET PARKING PLACES)
(CONSOLIDATION) ORDER 2014 (AMENDMENT) ORDER 2015

Hillingdon Council gives notice that it intends to make these Orders which will:

- 1. Impose 'at any time' waiting restrictions** on Avenue Close, West Drayton - Both sides between a point 36.2 metres east of the eastern kerbline of Rickard Close and a point 0.5 metres west of the common boundary of Nos. 6 & 8 Avenue Close.
- 2. Remove the Zone H1 permit holder parking place outside Nos. 94 & 96 West End Lane, Harlington** - replace with 'Monday to Saturday 9am to 5pm' waiting restriction to facilitate the installation of new vehicle crossings.
- 3. Remove the Zone E permit holder parking place outside No. 7 Southbourne Gardens, Eastcote** - replace with 'Monday to Saturday 9am to 5pm' waiting restriction to maintain clear access to a recently constructed vehicle crossing.
- 4. Remove part of the Zone E permit holder parking place outside No. 17 Deane Croft Road, Eastcote** - replace with 'Monday to Saturday 9am to 5pm' waiting restriction to facilitate the installation of an extended vehicle crossing.
- 5. Create a new disabled parking bay outside No. 10 Castleton Road, Ruislip.**

Copies of the proposed Orders together with plans and the Council's statement of reasons for the proposals can be seen at Eastcote, Harlington and West Drayton libraries during opening hours and by appointment at the Civic Centre, Uxbridge during normal office hours for 21 days following the date on which this notice is published. Further information can be obtained by telephoning Residents Services Directorate on 01895 277006. If you wish to comment on, or object to the proposals please write by 6th May 2015, stating grounds for objection and your home address, to Transport and Projects, Residents Services, Civic Centre, Uxbridge, Middlesex UB8 1UW quoting reference 4W/06/15/4/15/.

Dated this the 15th day of April 2015.

JEAN PALMER,

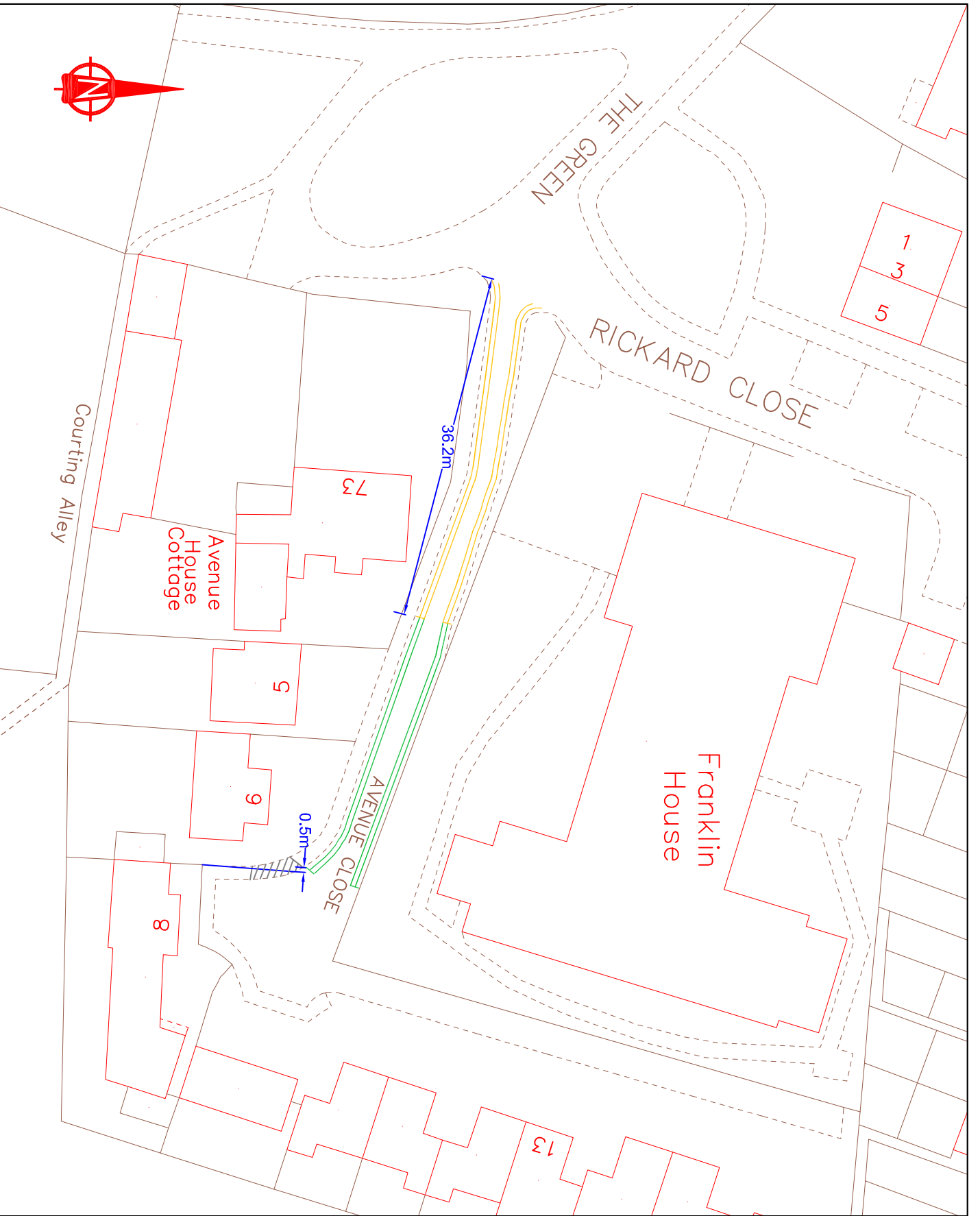
Deputy Chief Executive & Corporate Director of Residents Services.

STATEMENT OF REASONS



The proposed removal of the resident parking places will prevent obstruction for planned or newly constructed vehicle crossings.

The proposed disabled parking bay is intended to benefit disabled people by providing parking bays for the sole use of "blue badge" holders.

The proposed 'at any time' waiting restrictions are intended to remove obstructive parking to improve road safety and promote the free flow of traffic.



KEY

-  Proposed 'at any time' waiting restrictions
-  Existing vehicle crossover

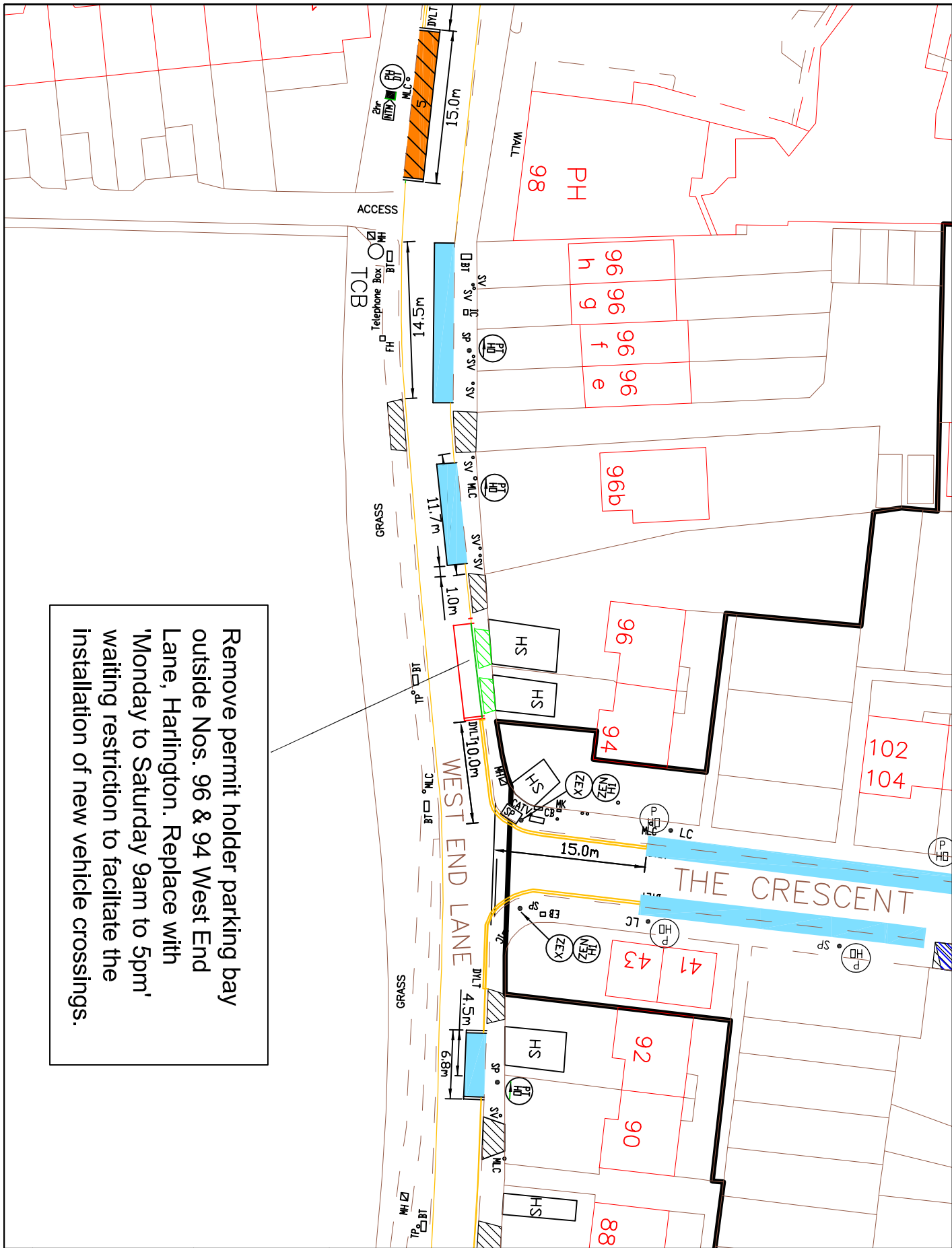
This map is based upon Ordnance Survey material with the permission of Ordnance Survey on behalf of the Controller of Her Majesty's Stationery Office. All rights reserved. Unauthorised reproduction infringes Crown copyright and may lead to prosecution or civil proceedings.
 London Borough of Hillingdon 100019283 2018



Project
 Avenue Close
 West Drayton

Description PROPOSED DOUBLE YELLOW LINES			
Scale NTS	Drawn CF	(Initials/Date) 1/15	Created (Initials/Date)
Project No.	Drawing No.	Rev.	

Appendix B



Remove permit holder parking bay outside Nos. 96 & 94 West End Lane, Harlington. Replace with 'Monday to Saturday 9am to 5pm' waiting restriction to facilitate the installation of new vehicle crossings.

- KEY**
- EXISTING YELLOW LINE
 - BURN OFF ROAD MARKING
 - SMT
 - PROPOSED SINGLE YELLOW LINE
 - CROSSOVER
 - NEW CROSSOVER
 - PERMIT HOLDER ONLY BAY

This map is based upon Ordnance Survey material with the permission of Ordnance Survey on behalf of the Controller of Her Majesty's Stationery Office. Where copyright, copyright and may lead to promotion or other proceedings.
London Borough of Hillingdon 100019283 ©2015



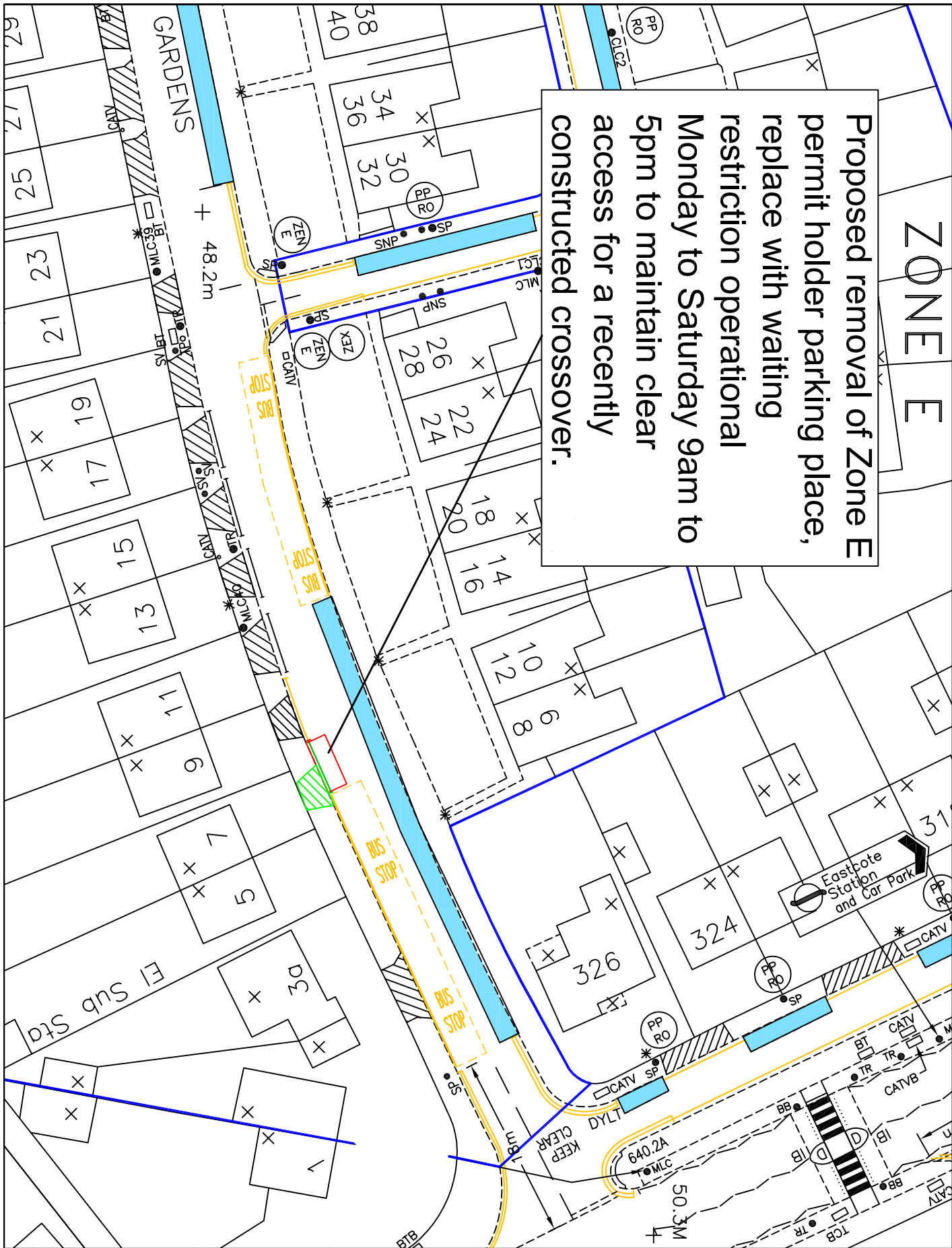
TRANSPORT & PROJECTS
RESIDENTS SERVICES DIRECTORATE
CIVIC CENTRE 44/05, MAIN STREET, UPPINGTON, URB 8 1UH
Tel No. 01895 271000/01895 258070

Project
West End Lane,
Harlington

Description
Removal of parking
bay O/S Nos. 94 & 96

Scale
1:500 (a4) **Form** **KU 16/02/15**

Proposed removal of Zone E permit holder parking place, replace with waiting restriction operational Monday to Saturday 9am to 5pm to maintain clear access for a recently constructed crossover.



- KEY**
- EXISTING YELLOW LINE
 - BURN OFF ROAD MARKING
 - SILT
 - PROPOSED SINGLE YELLOW LINE
 - PERMIT HOLDER ONLY BAY
 - NEW CROSSOVER

This map is based upon Ordnance Survey material with the permission of Ordnance Survey on behalf of the Controller of the Map. It is a statutory offence to copy or reproduce this map in any form or by any means without the prior written permission of Ordnance Survey. Copyright © 2015. All rights reserved. Ordnance Survey copyright and may lead to prosecution or other proceedings.

London Borough of Hillingdon 100019283 ©2015



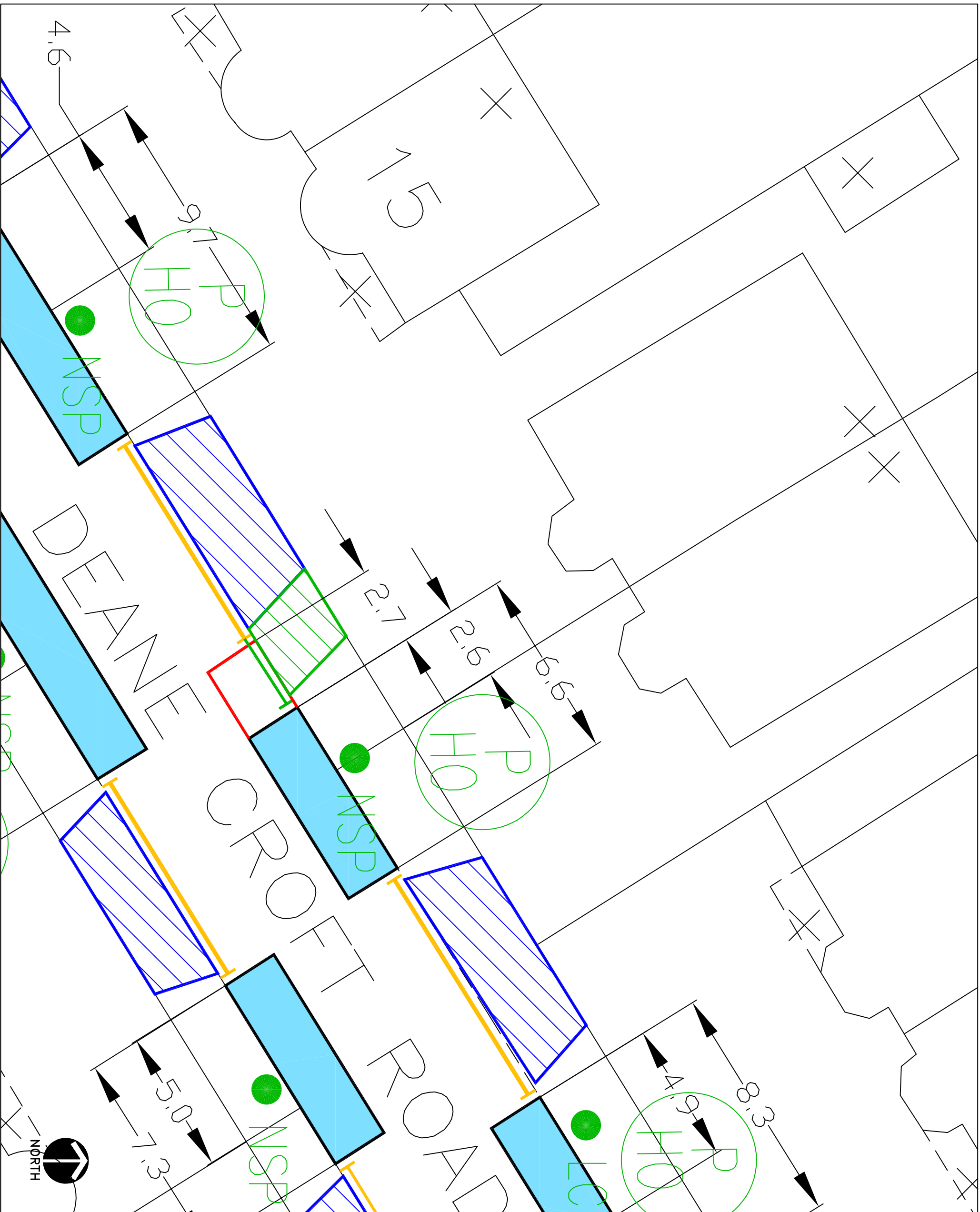
TRANSPORT & PROJECTS
RESIDENTS SERVICES DIRECTORATE
ONE CENTRE 44/05, MAIN STREET, URBANAGE, UB8 1UH
Tel No. 01895 271000/01895 258716





Project
**Southbourne
Gardens, Eastcote**

Description
**New vehicle
crossover o/s No. 7**

Scale
1:500 (a4) From: (initials/Date)
KU 16/02/15

Item 6



- KEY**
-  EXISTING YELLOW LINE
 -  NEW SINGLE YELLOW LINE & TERMINAL
 -  NEW DOUBLE YELLOW LINE & TERMINAL
 -  CROSSOVER

This map is based upon Ordnance Survey material with the permission of Ordnance Survey on behalf of the Controller of Her Majesty's Stationery Office © Crown copyright. Unauthorised reproduction infringes Crown copyright and may lead to prosecution or civil proceedings.
 London Borough of Hillingdon 100019283 ©2011

HILLINGDON
LONDON

TRANSPORT & PROJECTS
 PLANNING, ENVIRONMENT, EDUCATION AND
 AND COMMUNITY SERVICES DIRECTORATE
 CIVIC CENTRE 4W/05, HIGH STREET, UXBRODE, UBA 11W
 Tel No. 01895 277008/01895 290876

Description
 Adjustment to Parking Place
 to Accomodate Dropped Kerb
 Extension

Scale		Designed	Drawn	Date
				MAR15
Project No.	Drawing No.		Rev.	

LONDON BOROUGH OF HILLINGDON
THE HILLINGDON (SPEED LIMIT) (NO.) TRAFFIC ORDER 2015
PROPOSED IMPROVEMENT SCHEME

HARMONDSWORTH LANE & HOLLOWAY LANE, WEST DRAYTON

Hillingdon Council gives notice that it intends to make these Orders which will:

- 1. Impose a 20mph speed limit on Harmondsworth Lane, West Drayton between the junction with Holloway Lane and a point 30 metres east of the eastern flank wall of No. 62 Harmondsworth Lane.**
- 2. Reduce the existing 40mph speed limit on Harmondsworth Lane, West Drayton to 30mph.**
- 3. Impose a 20mph speed limit on Holloway Lane, West Drayton between the northern boundary of No. 45 Holloway Lane and the junction with Hatch Lane.**
- 4. Install raised road tables with a maximum height of 100mm and a 1:20 gradient at the following locations:**
 - i) At the junction of Holloway Lane and Harmondsworth Lane
 - ii) Outside No. 45 Holloway Lane
 - iii) Outside No. 66 Harmondsworth Lane
 - iv) Outside No. 82 Harmondsworth Lane
 - v) On Harmondsworth Lane east of the junction with Monks Way

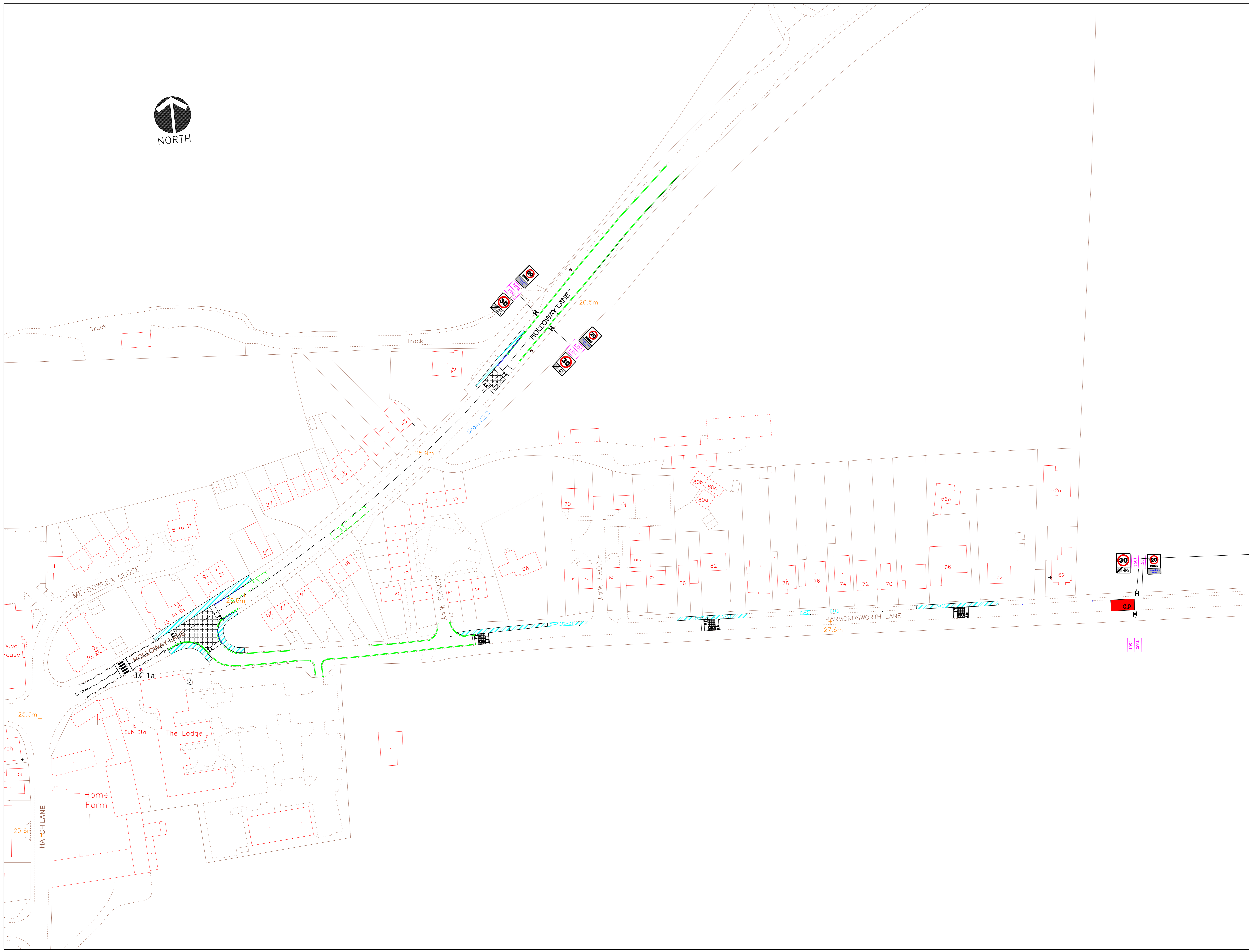
Copies of the proposed Orders together with plans and the Council's statement of reasons for the proposals can be seen at West Drayton Library during opening hours and by appointment at the Civic Centre, Uxbridge during normal office hours for 21 days following the date on which this notice is published. Further information can be obtained by telephoning Residents Services Directorate on 01895 250471. If you wish to comment on, or object to the proposals please write by 6th May 2015, stating grounds for objection and your home address, to Transport and Projects, Residents Services, Civic Centre, Uxbridge, Middlesex UB8 1UW quoting reference 4W/06/SO/15/04/15. Dated this the 15th day of April 2015.

JEAN PALMER,

Deputy Chief Executive & Corporate Director of Residents Services.

STATEMENT OF REASONS

The proposed 20mph speed limit and speed tables are intended to complete continuity of the cycle route between Heathrow and West Drayton and enhance road safety in Harmondsworth Village.



KEY

- FOOTWAY SURFACING
- LIMIT OF 20MPH
- DIAG 674
- DIAG 675
- EXISTING DYL

This map is based upon Ordnance Survey material with the permission of Ordnance Survey on behalf of the Controller of Her Majesty's Stationery Office. © Crown copyright. Unauthorised reproduction, storage, copying and any use in any form or by any means without the prior written permission of Ordnance Survey is prohibited.

HILLINGDON
HIGHWAYS MAJOR PROJECTS
RESIDENTS SERVICES
CIVIC CENTRE 49-51, HIGH STREET, UXTON, MIDDLESEX, UK
Tel: 01895 250111 Fax: 01895 250476

Project: **HARMONDSWORTH LANE TRAFFIC CALMING**

Description: **ROAD MARKING**

Scale	1:500	Designed	S.O.	Drawn		Date	FEB 15
Project No.	E/AO 2704	Drawing No.	2	Rev.			