

LONDON BOROUGH OF HILLINGDON
THE HILLINGDON (ON STREET PARKING PLACES) (SOUTH RUISLIP)(RESIDENTS)
ZONE SR ORDER 2012 (AMENDMENT NO.) ORDER 2014
THE HILLINGDON (WAITING AND LOADING RESTRICTION) (CONSOLIDATION) ORDER
1994(AMENDMENT) ORDER 2014

Hillingdon Council gives notice that it intends to make these Orders which will:

1. **Impose 'at any time' waiting restrictions** on the lengths of road set out in the Schedule to this notice.
2. **Impose 'Monday to Friday 11am to Midday' waiting restrictions in Holm Grove, Hillingdon**
3. **Reduce the length of the existing footway parking place outside No. 64 Violet Avenue, Hillingdon by 4 metres.** New extent of footway parking place: South side - from a point 14 metres east of the eastern kerblines of Myrtle Close, to a point in line with the eastern boundary of No. 66 Violet Avenue.
4. **Remove the following sections of parking place on Carew Road, Northwood to facilitate the installation of two new zebra crossings previously advertised on 23rd April 2014:**
 - i) Remove 6.8 metres of shared use Zone N or Zone N(B) permit holder parking place opposite Viceroy Court, Carew Road.
 - ii) Remove 19.7 metres of Zone N permit holder parking place opposite No. 12 Carew Road.
 - iii) Remove the Zone permit holder parking place opposite No. 14 Carew Road.
4. **Amend the proposals previously advertised on 21st May 2014 to introduce an extension to the South Ruislip Parking Management Scheme in Walnut Way, Ruislip as follows:**
 - i) Remove a section of previously proposed parking place outside No. 2 Walnut Way to provide clear access to a recently constructed vehicle crossing, replace with a Monday to Friday 9am to 5pm waiting restriction.
 - ii) Remove 2 metres of existing 'at any time' waiting restrictions on the southeast side of Walnut Way to facilitate the installation of a replacement parking place.

Copies of the proposed Orders together with plans and the Council's statement of reasons for the proposals can be seen at Botwell Green, Harefield, Northwood, Oak Farm, South Ruislip, West Drayton and Yiewsley libraries during opening hours and by appointment at the Civic Centre, Uxbridge during normal office hours for 21 days following the date on which this notice is published. Further information can be obtained by telephoning Residents Services Directorate on 01895 277006. If you wish to comment on, or object to the proposals please write by 22nd October 2014, stating grounds for objection and your home address, to Transport and Projects, Residents Services, Civic Centre, Uxbridge, Middlesex UB8 1UW quoting reference 4W/06/KU/GH/CH/1/10/14/.

Dated this 1st day of October 2014.

JEAN PALMER,

Deputy Chief Executive & Corporate Director of Residents Services.

SCHEDULE - WAITING PROHIBITED 'AT ANY TIME'

BIRCHWAY, HAYES - Northeast side, from a point in line with the southeastern kerblines of Coldharbour Lane, to a point in line with the northeastern boundary of No. 1 Birchway.

HARMONDSWORTH LANE, HARMONDSWORTH - North side, from a point 8.6 metres west of the western property boundary of No. 3 Monks Way, eastwards to a point 10 metres east of the eastern kerblines of Monks Way.

NEWDIGATE ROAD, HAREFIELD - Southwest side, from a point in line with the eastern kerblines of Rickmansworth Road, to a point 8 metres southeast of a point in line with northwestern flank wall of No.1 Newdigate Road.

VIOLET AVENUE, HILLINGDON - North side, from a point in line with the western kerblines of the eastern most north to south arm of Lavender Road, westwards for a distance of 15 metres.

VIOLET AVENUE, HILLINGDON - South side, from a point in line with the eastern kerblines of the Myrtle Close, eastwards for a distance of 14 metres.

STATEMENT OF REASONS

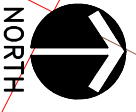
The proposed waiting restrictions are intended to remove obstructive parking to assist the free flow of traffic and promote road safety.

The proposed removal of sections of parking bay in Carew Road, Northwood are to facilitate the installation of two new zebra crossings.

























The proposed removal of a section of footway parking place in Violet Avenue and installation of waiting restriction are intended to remove obstructive parking to assist the free flow of traffic and promote road safety.

The amendments to the proposed extension of the South Ruislip Parking Management Scheme are intended to maintain clear access to a newly create off-street parking area once the parking scheme is implemented.

All proposals have been signed off by the Cabinet Member for Planning, Transportation and Recycling to proceed to formal consultation.



KEY

-  EXISTING YELLOW LINE
-  NEW SINGLE YELLOW LINE & TERMINAL
-  NEW DOUBLE YELLOW LINE & TERMINAL
-  PAY AND DISPLAY AND PERMIT HOLDERS
-  PERMIT HOLDER ONLY BAY
-  PAY & DISPLAY BAY
-  BUSINESS, PERMIT HOLDER ONLY BAY
-  LOADING BAY
-  DISABLED BAY
-  MOTORCYCLE BAY
-  CROSSOVER
-  PERMIT HOLDER ONLY SIGN
-  PERMIT OR TICKET HOLDER
-  PAY AT METER - DISPLAY TICKET SIGN
-  PAY HERE - DISPLAY TICKET SIGN
-  BUSINESS PERMIT HOLDER SIGN
-  DISABLED PARKING BAY SIGN
-  LOADING ONLY BAY SIGN
-  MOTORCYCLES ONLY BAY SIGN
-  ZONE ENTRY SIGN
-  ZONE EXIT SIGN
-  PARKING PLACES ARE DISTANCED 10m FROM CORNERS UNLESS OTHERWISE STATED
-  PARKING BAYS ARE 2m WIDE UNLESS NOTED
-  EXTENT OF PRIVATE ROADS

This map is based upon Ordnance Survey material with the permission of Ordnance Survey on behalf of the Controller of Her Majesty's Stationery Office © Crown copyright. Unauthorised reproduction infringes Crown copyright and may lead to prosecution or civil proceedings.
 London Borough of Hillingdon 100019283 ©2011

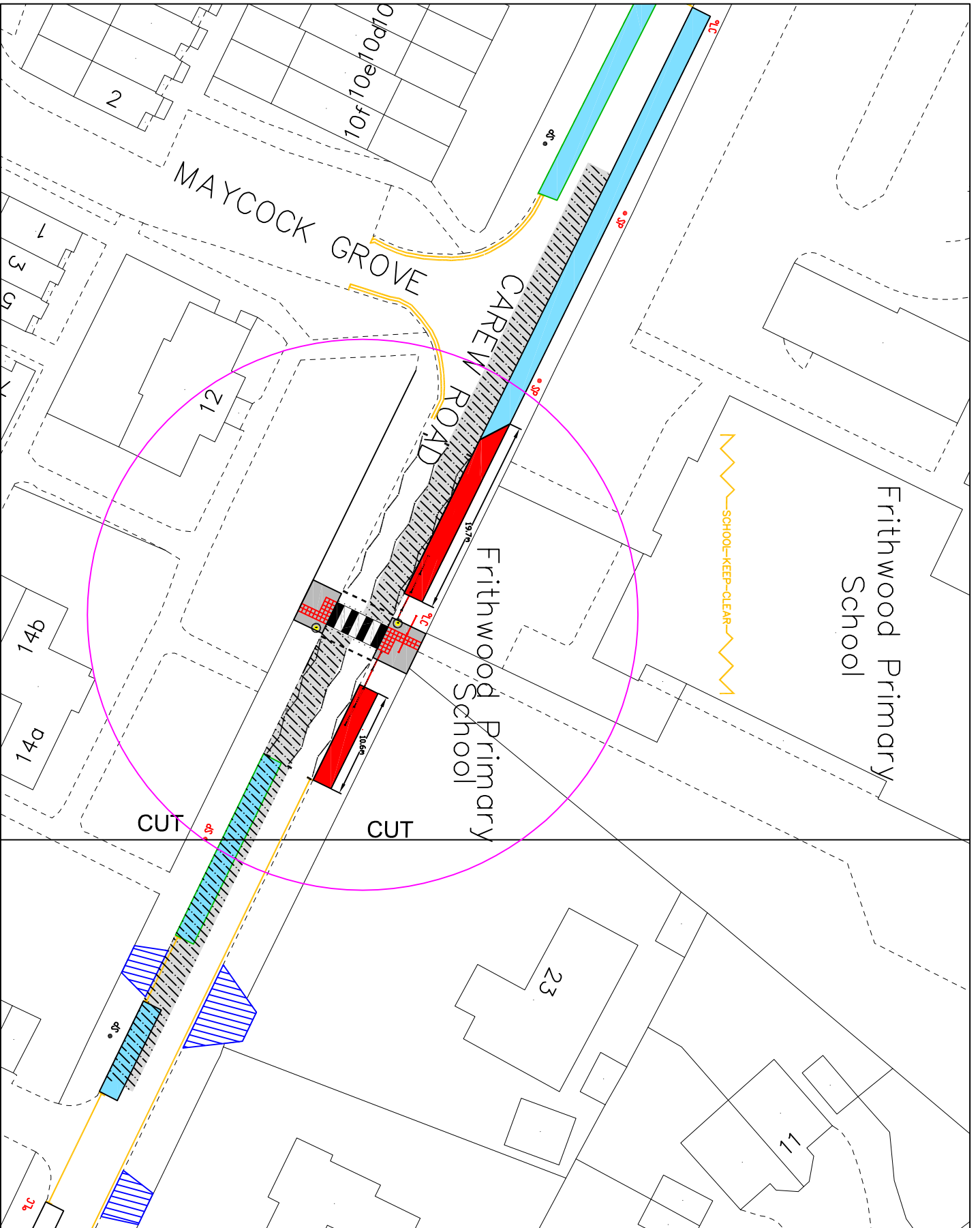


HILLINGDON
 COUNCIL
 TRANSPORT & PROJECTS
 PLANNING, ENVIRONMENT, EDUCATION AND
 AND COMMUNITY SERVICES DIRECTORATE
 CIVIC CENTRE 4W/05, HIGH STREET, UXBIDGE, UBA 11W
 Tel No. 01895 277008/01895 250876

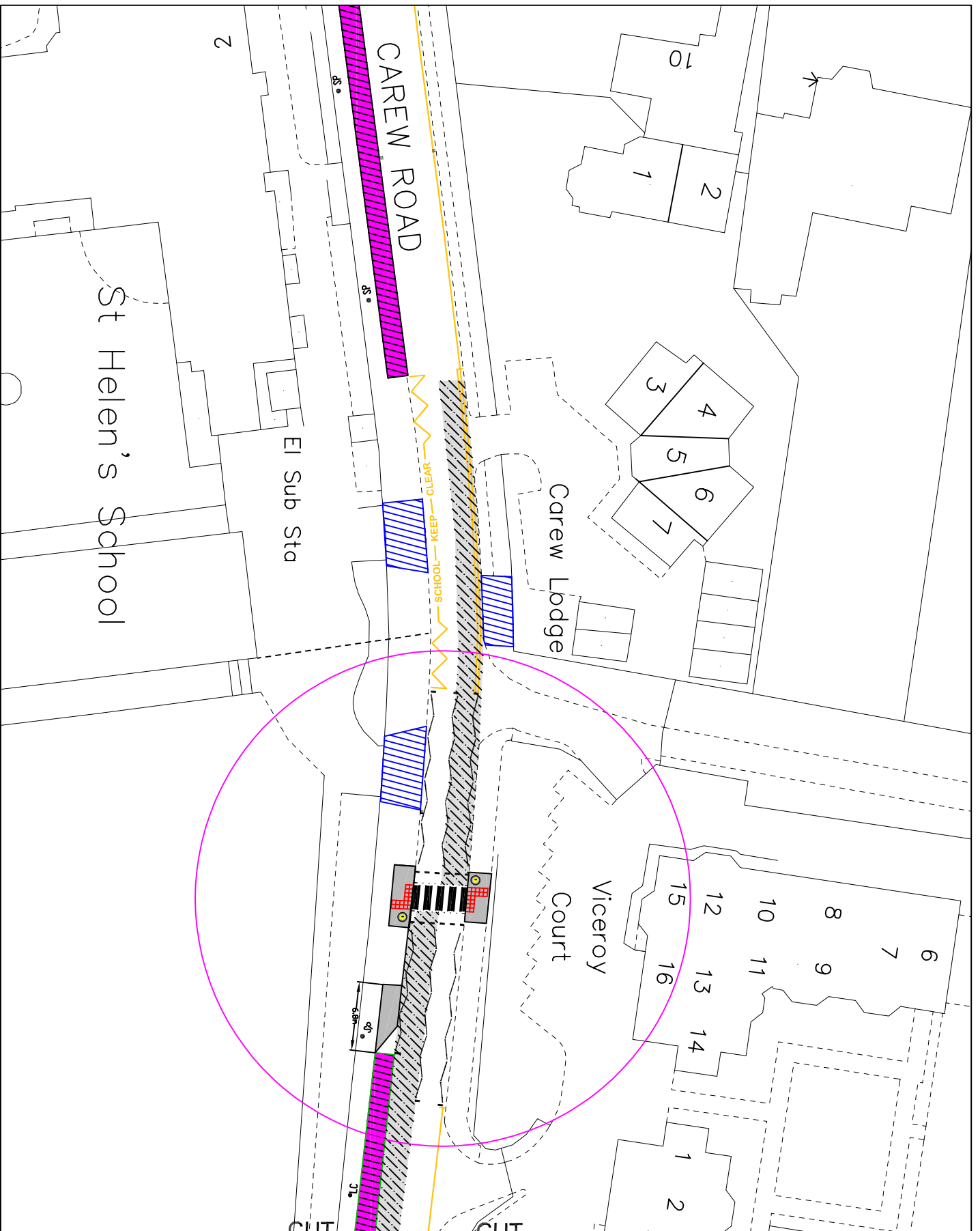
Project
 Obstructive Parking in Birchway






Description

Scale	Designed	Drawn	Date
			AUG'14
Project No.	Drawing No.	Rev.	



<p>KEY</p> <ul style="list-style-type: none"> EXISTING YELLOW LINE PERMIT HOLDER ONLY BAY ANTI-SKID NEW FOOTWAY NEW TACTILE PAVING NEW GUARD RAILINGS REMOVE GUARD RAILINGS 	<p>NORTH</p>	<p>© Crown copyright and database rights 2013 Ordnance Survey 100019283</p>	<p>HILLINGDON LONDON</p>	<p>Project Carew Road, Northwood</p>					
				<p>Description Proposed zebra crossing outside Frithwood School</p>					
<p>Scale 1:200</p> <table border="1"> <tr> <td>Designed</td> <td>Drawn</td> <td>Date</td> </tr> <tr> <td>CH</td> <td>CH</td> <td>05/13</td> </tr> </table>	Designed	Drawn	Date	CH	CH	05/13	<p>Project No.</p>	<p>Sheet No.</p>	<p>Rev.</p>
Designed	Drawn	Date							
CH	CH	05/13							
A4			C						



- KEY**
-  EXISTING YELLOW LINE
 -  BUSINESS PERMIT HOLDER ONLY BAY/PLACE
 -  CROSSOVER
 -  ANTI-SKID
 -  NEW FOOTWAY
 -  NEW TACTILE PAVING



© Crown copyright and database rights 2013 Ordnance Survey 100019283

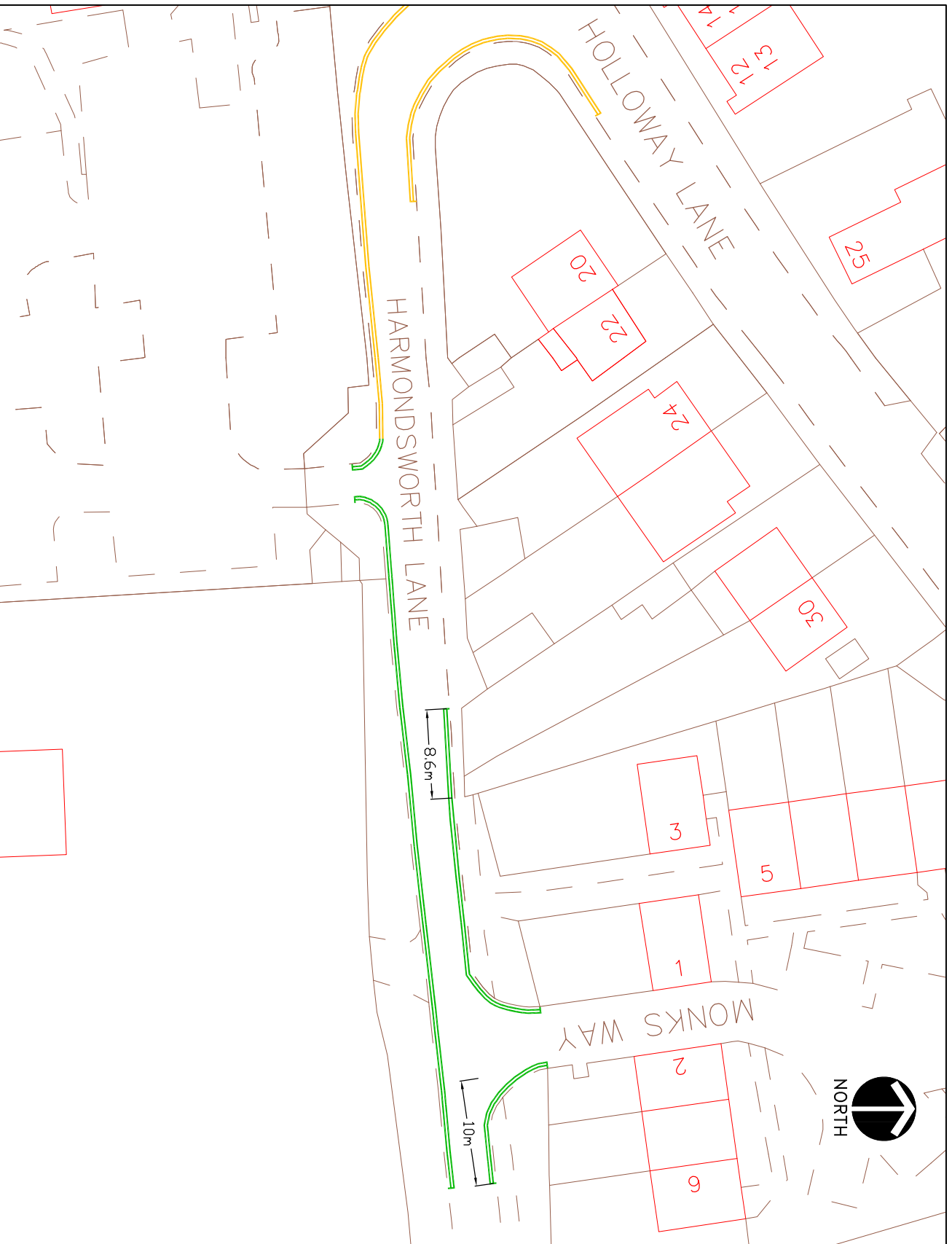


Project
Carew Road, Northwood

Description
Proposed zebra crossing outside St Helen's School

Scale	1:200	Designed	CH	Drawn	CH	Date	05/13
Project No.		Sheet No.		Rev.			
A4							C

Appendix B



- KEY**
- EXISTING YELLOW LINE
 - DWT NEW DOUBLE YELLOW LINE & TERMINAL
 - SMT NEW SINGLE YELLOW LINE & TERMINAL
 - CROSSOVER

This map is based upon Ordnance Survey material with the permission of Ordnance Survey. The Ordnance Survey name is used under license from the Ordnance Survey. © Crown copyright. Unauthorised reproduction, in any form, is prohibited. All rights reserved. For more information, see the Ordnance Survey website: www.ordnancesurvey.co.uk

London Borough of Hillingdon 100019283 ©2011

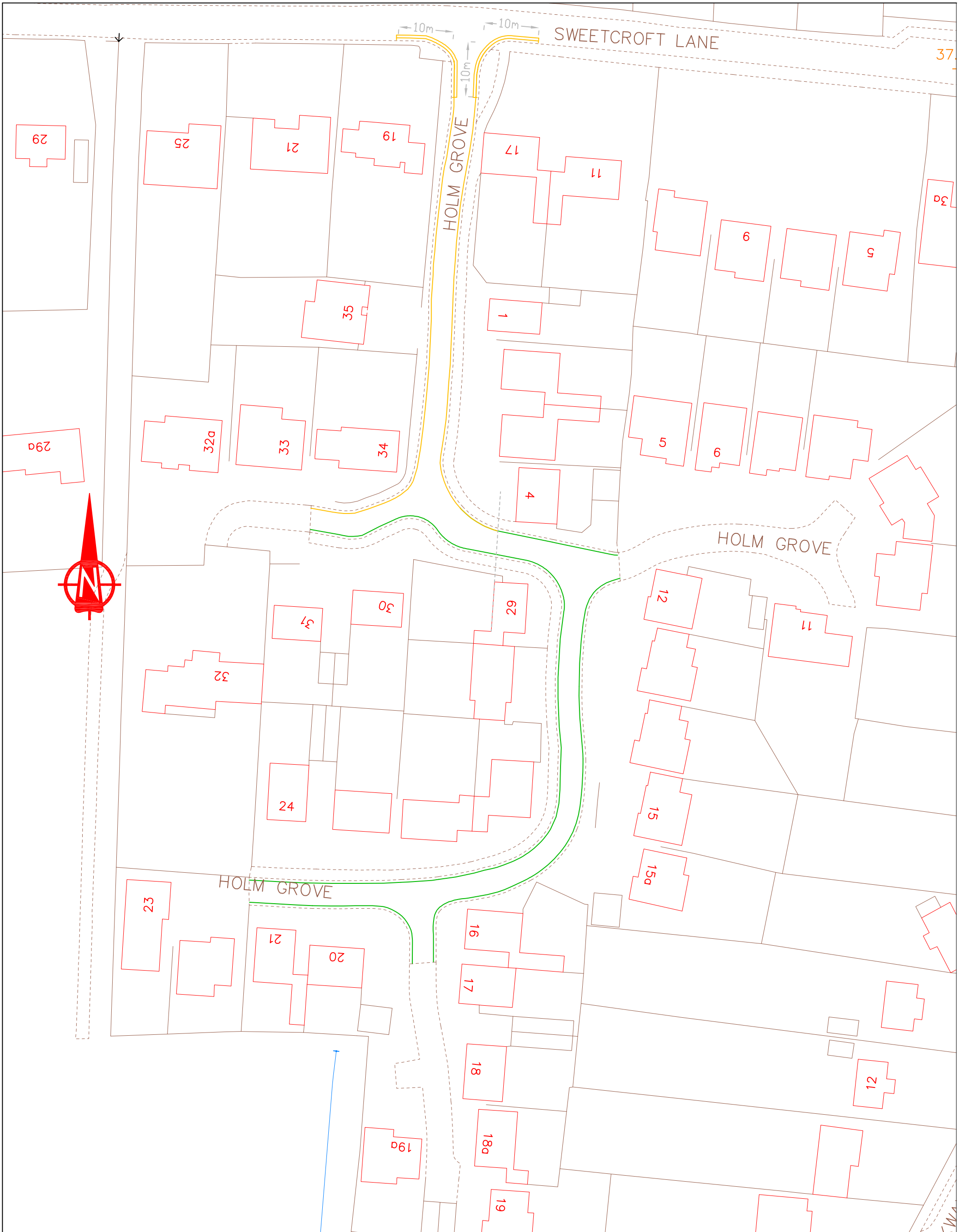


TRANSPORT & PROJECTS
PLANNING ENVIRONMENT EDUCATION
AND COMMUNITY SERVICES DIRECTORATE
Civic Centre 44/06, High Street, Uxbridge, UB8 3HW
Tel: No. 01895 277000/01895 250016

Project
Road Safety Suggestion
Harmondsworth Lane




Description
Proposed Additional Waiting
Restrictions

Scale
Drawn (millim./inch)
Apr '14



Single yellow line,
operational Mon - Fri
11am - 12 midday

This map is based upon Ordnance Survey material with the permission of Ordnance Survey on behalf of the Controller of Her Majesty's Stationary Office © Crown copyright. Unauthorised reproduction infringes Crown copyright and may lead to prosecution or civil proceedings.
London Borough of Hillingdon 100019283 2014

-  SYLT PROPOSED SINGLE YELLOW LINE & TERMINAL
-  DYL EXISTING DOUBLE YELLOW LINE & TERMINAL
-  SYLT EXISTING SINGLE YELLOW LINE & TERMINAL

ITEM 14

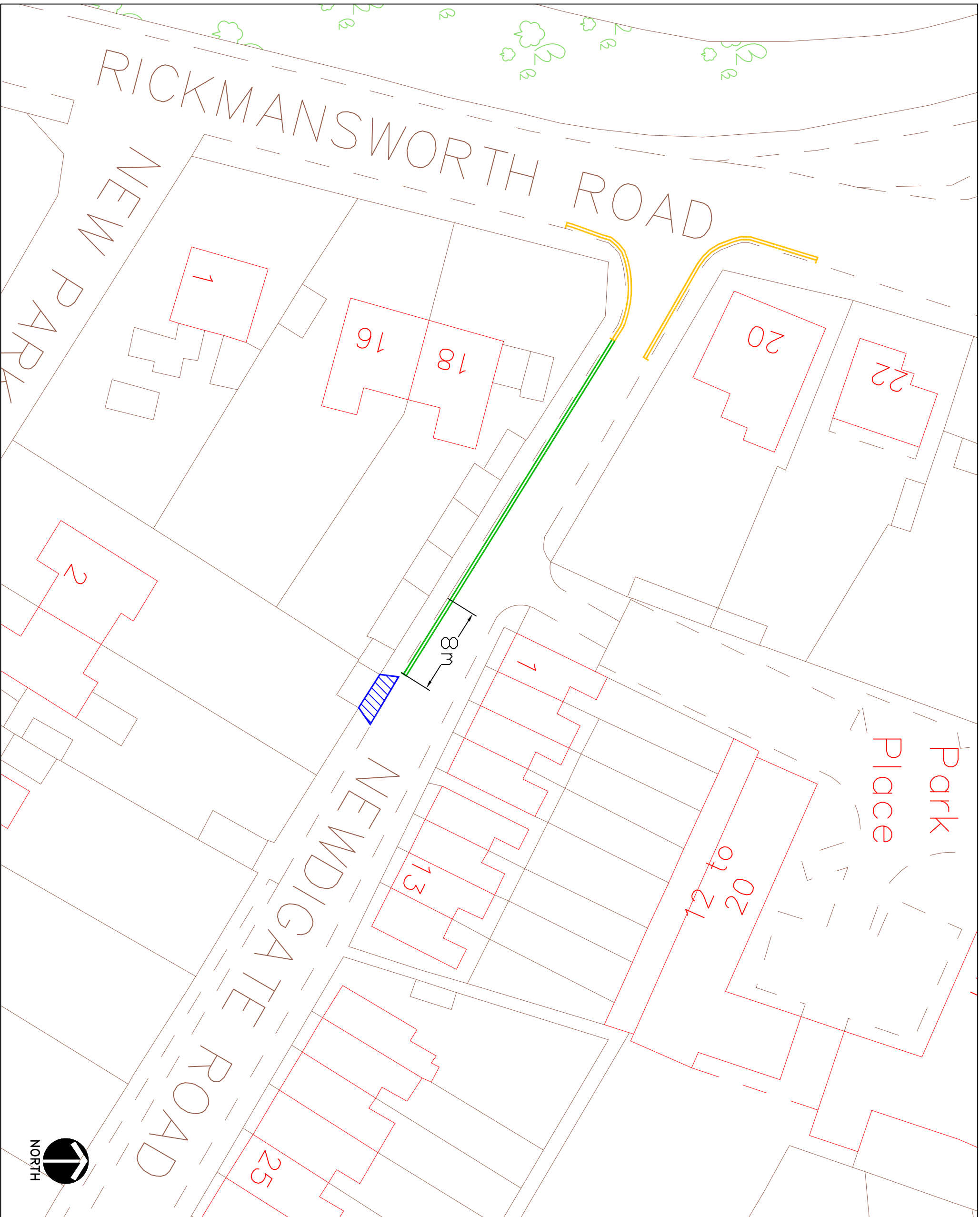


HILLINGDON
LONDON

Project
Road Safety Programme

Description
Holm Grove, Hillingdon

Scale	Drawn	(Initials/Date)	Checked	(Initials/Date)
N.T.S	CH	07/14		
Project No.	Drawing No.		Rev.	
A3	RSP	D1		



- KEY**
- EXISTING YELLOW LINE
 - NEW SINGLE YELLOW LINE & TERMINAL
 - NEW DOUBLE YELLOW LINE & TERMINAL
 - PAY AND DISPLAY AND PERMIT HOLDERS
 - PERMIT HOLDER ONLY BAY
 - PAY & DISPLAY BAY
 - BUSINESS, PERMIT HOLDER ONLY BAY
 - LOADING BAY
 - DISABLED BAY
 - MOTORCYCLE BAY
 - CROSSOVER
 - PERMIT HOLDER ONLY SIGN
 - PERMIT OR TICKET HOLDER
 - PAY AT METER - DISPLAY TICKET SIGN
 - PAY HERE - DISPLAY TICKET SIGN
 - BUSINESS PERMIT HOLDER SIGN
 - DISABLED PARKING BAY SIGN
 - LOADING ONLY BAY SIGN
 - MOTORCYCLES ONLY BAY SIGN
 - ZONE ENTRY SIGN
 - ZONE EXIT SIGN
 - PARKING PLACES ARE DISTANCED 10m FROM CORNERS UNLESS OTHERWISE STATED
 - PARKING BAYS ARE 2m WIDE UNLESS NOTED
 - EXTENT OF PRIVATE ROADS

This map is based upon Ordnance Survey material with the permission of Ordnance Survey on behalf of the Controller of Her Majesty's Stationery Office. Crown copyright. Unauthorised reproduction infringes Crown copyright and may lead to prosecution or civil proceedings.

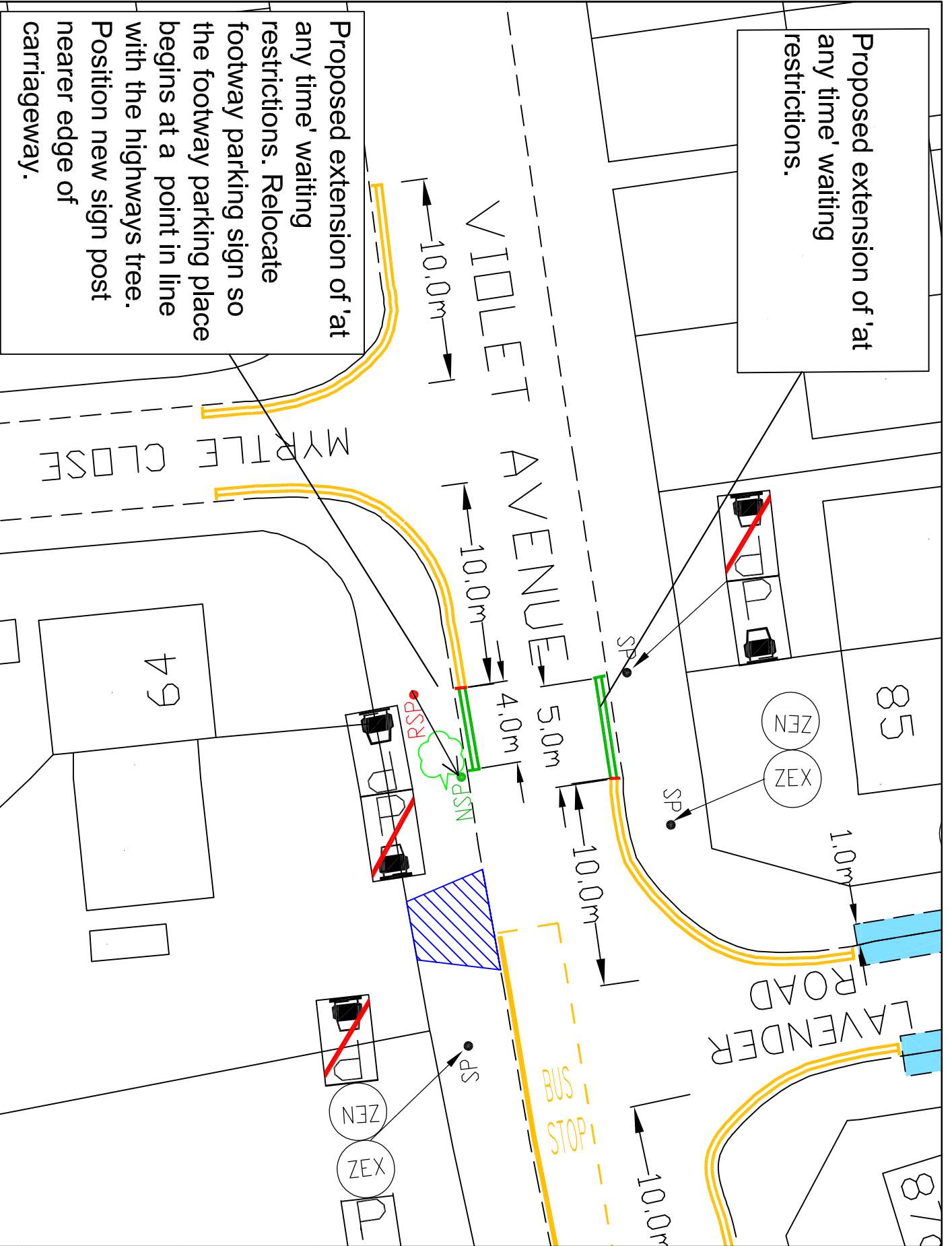
London Borough of Hillingdon 100019283 ©2011

HILLINGDON
LONDON

TRANSPORT & PROJECTS
PLANNING, ENVIRONMENT, EDUCATION AND
AND COMMUNITY SERVICES DIRECTORATE
Civic Centre 4th/5th, High Street, Uxbridge, UB8 3UW
Tel No. 01895 277006/01895 290676

Project
Obstructive Parking in
Newdigate Road

Description	
Scale	Designed
Project No.	Drawing No.
	Date
	JUL'14
	Rev.



Proposed extension of 'at any time' waiting restrictions.

Proposed extension of 'at any time' waiting restrictions. Relocate footway parking sign so the footway parking place begins at a point in line with the highways tree. Position new sign post nearer edge of carriageway.

KEY

- EXISTING YELLOW LINE
- BURN OFF ROAD MARKING
- PROPOSED DOUBLE YELLOW LINE
- PERMIT HOLDER ONLY BAY
- CROSSOVER
- SP SIGNPOST
- RSP REMOVE SIGNPOST
- NSP NEW SIGNPOST
- OLC LAMP COLUMN
- PH PERMIT HOLDER SIGN
- ZEN ZONE ENTRY SIGN
- ZEX ZONE EXIT SIGN

This map is based upon Ordnance Survey material with the permission of Ordnance Survey on behalf of the Controller of Her Majesty's Stationery Office. Crown Copyright. This map is reproduced with the permission of the copyright and may lead to prosecution or other proceedings.

London Borough of Hillingdon 100019283 ©2014



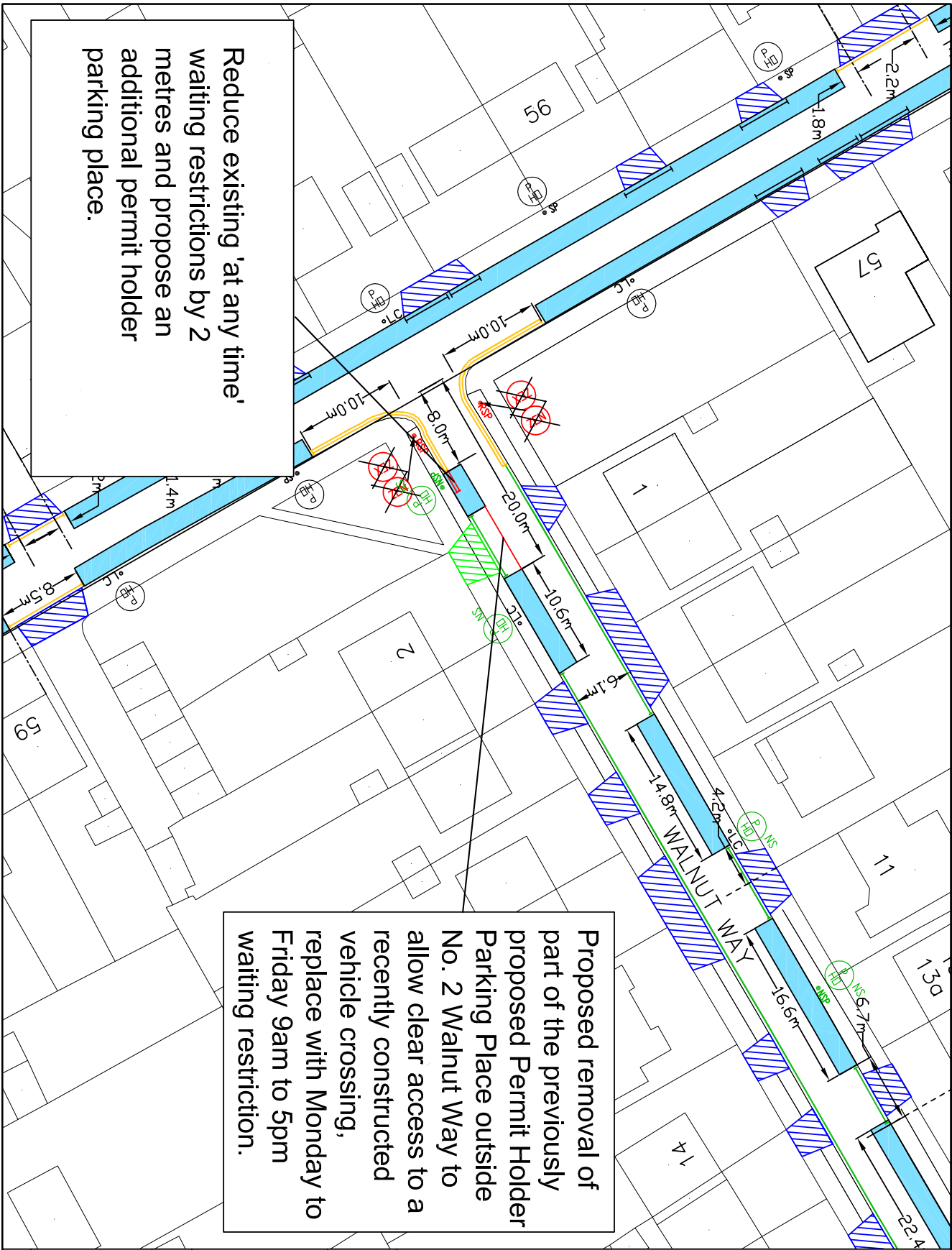
TRANSPORT & PROJECTS
RESIDENTS SERVICES DIRECTORATE
Civic Centre 44/45A, Main Street, Uxbridge, UB8 3JW
Tel: No. 01895 271000/01895 280716

Violet Avenue, Hillingdon

Description
Footway parking amendments & extension to 'at any time' waiting restrictions

Scale: 1:250 (a4)
Drawn: (initials/signature)
Date: KU 18/07/14

Appendix C



Reduce existing 'at any time' waiting restrictions by 2 metres and propose an additional permit holder parking place.

Proposed removal of part of the previously proposed Permit Holder Parking Place outside No. 2 Walnut Way to allow clear access to a recently constructed vehicle crossing, replace with Monday to Friday 9am to 5pm waiting restriction.

- KEY**
- EXISTING YELLOW LINE
 - BURN OFF ROAD MARKING
 - PROPOSED SINGLE YELLOW LINE
 - PROPOSED DOUBLE YELLOW LINE
 - PERMIT HOLDER ONLY BAY
 - NEW CROSSOVER
 - CROSSOVER
 - SIGNPOST
 - NEW SIGNPOST
 - LAMP COLUMN
 - PERMIT HOLDER SIGN
 - ZONE ENTRY SIGN
 - ZONE EXIT SIGN
 - REMOVE SIGN

This report is based upon Ordnance Survey data supplied on behalf of the Controller of Her Majesty's Stationery Office. Crown copyright and may be used in any form provided the original source is acknowledged. © 2014



TRANSPORT & PROJECTS
RESIDENTS SERVICES DIRECTORATE
ONE CANINE 44/06, 1484 STREET, UXTON, OX8 1UH
TEL: 01852 270282/01852 250076

Walnut Way, Ruislip
Amendments to the proposed extension to the South Ruislip PMS

Scale: 1:500 (a4) | Date: 14/07/14