

LONDON BOROUGH OF HILLINGDON

THE HILLINGDON (ON STREET PARKING PLACES) (NORTHWOOD) (RESIDENTS) ZONE N
ORDER 2003 (AMENDMENT) ORDER 2014

THE HILLINGDON (UXBRIDGE SOUTH) (ZONE U5) (ON STREET PARKING PLACES)
ORDER 2007 (AMENDMENT) ORDER 2014

THE HILLINGDON (WAITING AND LOADING RESTRICTION) (CONSOLIDATION)
(AMENDMENT) ORDER 2014

THE HILLINGDON (HEATHROW) (ZONE H1) (ON STREET PARKING PLACES) ORDER
2014 (AMENDMENT) ORDER 2014

THE HILLINGDON (ON STREET PARKING PLACES) (SOUTH RUISLIP)(RESIDENTS)
ZONE SR ORDER 2012 (AMENDMENT) ORDER 2014

THE HILLINGDON (ON STREET PARKING PLACES)(ICKENHAM) (RESIDENTS) ZONE IC
ORDER 2014 (AMENDMENT) ORDER 2014

VARIOUS AMENDMENTS TO PARKING MANAGEMENT SCHEMES

Hillingdon Council gives notice that it intends to make these Orders, which will:

a) Remove a section of the Zone U1 parking place outside No. 14 Lancaster Road, Uxbridge and replace with Monday to Saturday 9am to 5pm waiting restriction.

b) Remove the Zone N parking place outside No. 1b Hallowell Road, Northwood and replace with 'at any time' waiting restrictions.

c) Remove a section of shared use Pay & Display or Zone U5 parking place outside No. 13 Walford Road, Uxbridge and replace with Monday to Friday 9am to 5pm waiting restriction.

d) Remove a section of Zone U5 parking place outside No. 7 Orchard Waye, Uxbridge and replace with Monday to Friday 9am to 5pm waiting restriction.

e) Remove the Zone H1 parking place outside No. 122 West End Lane, Harlington and replace with Monday to Saturday 9am to 5pm waiting restriction.

f) Remove a section of Zone SR parking place outside No. 81 Long Drive, Ruislip and replace with Monday to Friday 9am to 5pm waiting restriction.

g) Remove the Zone IC parking place outside Nos. 1 & 3 Crosier Road, Ickenham and replace with Monday to Friday 9am to 5pm waiting restriction.

h) Convert an existing section of Monday to Saturday 8am to 6.30pm waiting restriction on Maxwell Road, Northwood outside Clive Parade to 'at any time' waiting restrictions.

Copies of the proposed Orders together with full details, a plan and the Council's statement of reasons for the proposals can be seen at Harlington, Ickenham, Northwood, South Ruislip and Uxbridge libraries and by appointment at, Civic Centre, Uxbridge during normal office hours until 10th September 2014. Further information can be obtained by telephoning Residents Services on 01895 277006. If you wish to comment on, or object to the proposals please write by 10th September 2014, stating grounds for objection and your home address to Transport & Projects, Residents Services, Civic Centre, Uxbridge, Middlesex UB8 1UW quoting reference 4W/06/KU/20/08/14. Dated this 20th day of August 2014

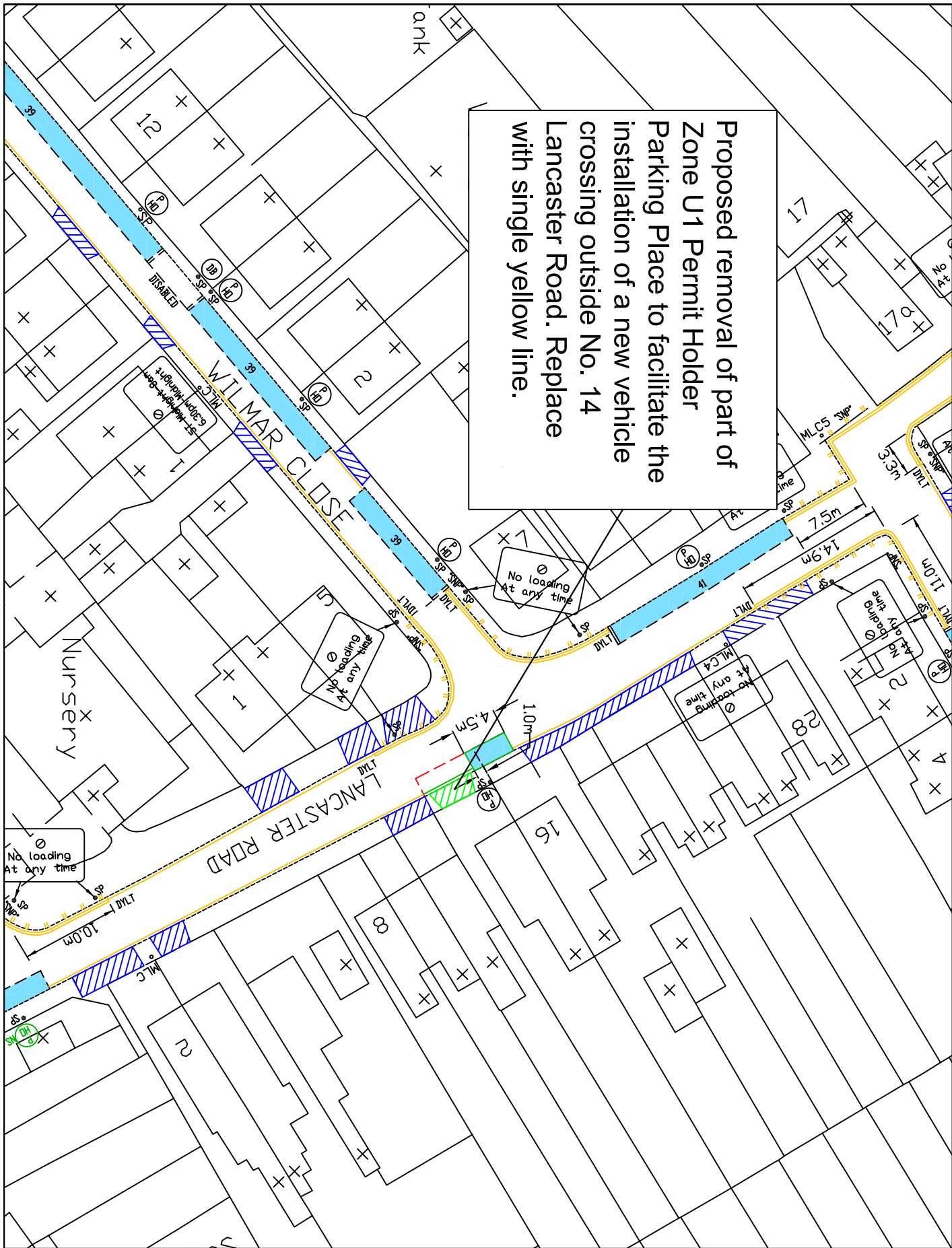
JEAN PALMER, Deputy Chief Executive & Corporate Director of Residents Services.

STATEMENT OF REASONS

The proposed amendments to Parking Management Scheme will enable clear access to existing or soon to be created off-street parking areas.

Appendix A

Proposed removal of part of Zone U1 Permit Holder Parking Place to facilitate the installation of a new vehicle crossing outside No. 14 Lancaster Road. Replace with single yellow line.



- KEY**
- EXISTING YELLOW LINE
 - BURN OFF ROAD MARKING
 - PROPOSED SINGLE YELLOW LINE
 - PERMIT HOLDER ONLY BAY
 - NEW CROSSOVER
 - CROSSOVER
 - SIGNPOST
 - PERMIT HOLDER SIGN

This map is based upon Ordnance Survey material with the permission of Ordnance Survey on behalf of the Controller of Her Majesty's Stationery Office. Ordnance Survey copyright, and any copyright, and any other intellectual property rights, are acknowledged. All other copyright, and any other intellectual property rights, are acknowledged. ©2014 London Borough of Hillingdon



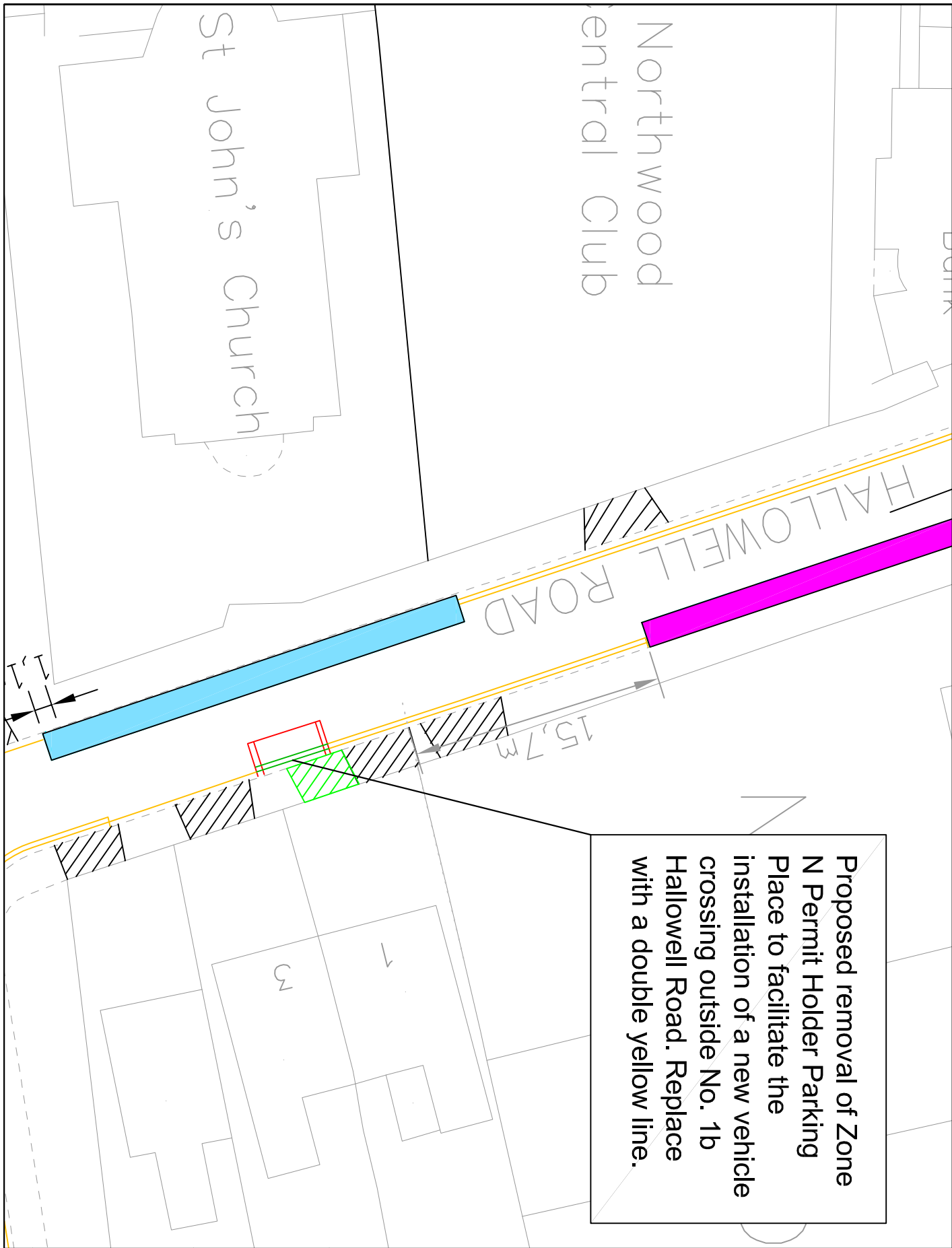
TRANSPORT & PROJECTS
RESIDENTS SERVICES DIRECTORATE
ONE CENTRE 44/05, MAIN STREET, UXBIDGE, URB 11W
TEL NO. 01895 271000/01895 280710

**Lancaster Road,
Uxbridge**

New vehicle crossing

Scale: **1:500 (a4)** From: **KU 25/06/14**

Appendix B



Proposed removal of Zone N Permit Holder Parking Place to facilitate the installation of a new vehicle crossing outside No. 1b Hallowell Road. Replace Hallowell Road. Replace with a double yellow line.

- KEY**
- EXISTING YELLOW LINE
 - BURN OFF ROAD MARKING
 - PROPOSED SINGLE YELLOW LINE
 - NEW CROSSOVER
 - BUSINESS PERMIT HOLDER ONLY BAY/PLACE
 - PERMIT HOLDER ONLY BAY

This map is based upon Ordnance Survey material with the permission of Ordnance Survey on behalf of the Controller of Her Majesty's Stationery Office. Copyright in this map is owned by Ordnance Survey. All rights reserved. Ordnance Survey copyright and may lead to prosecution or civil proceedings.

London Borough of Hillingdon 100019283 ©2014



TRANSPORT & PROJECTS
RESIDENTS SERVICES DIRECTORATE
 CIVIC CENTRE 4th/5th, MAIN STREET, UXTONDALE, U88 1UN
 TEL: 01895 271000/01895 258716

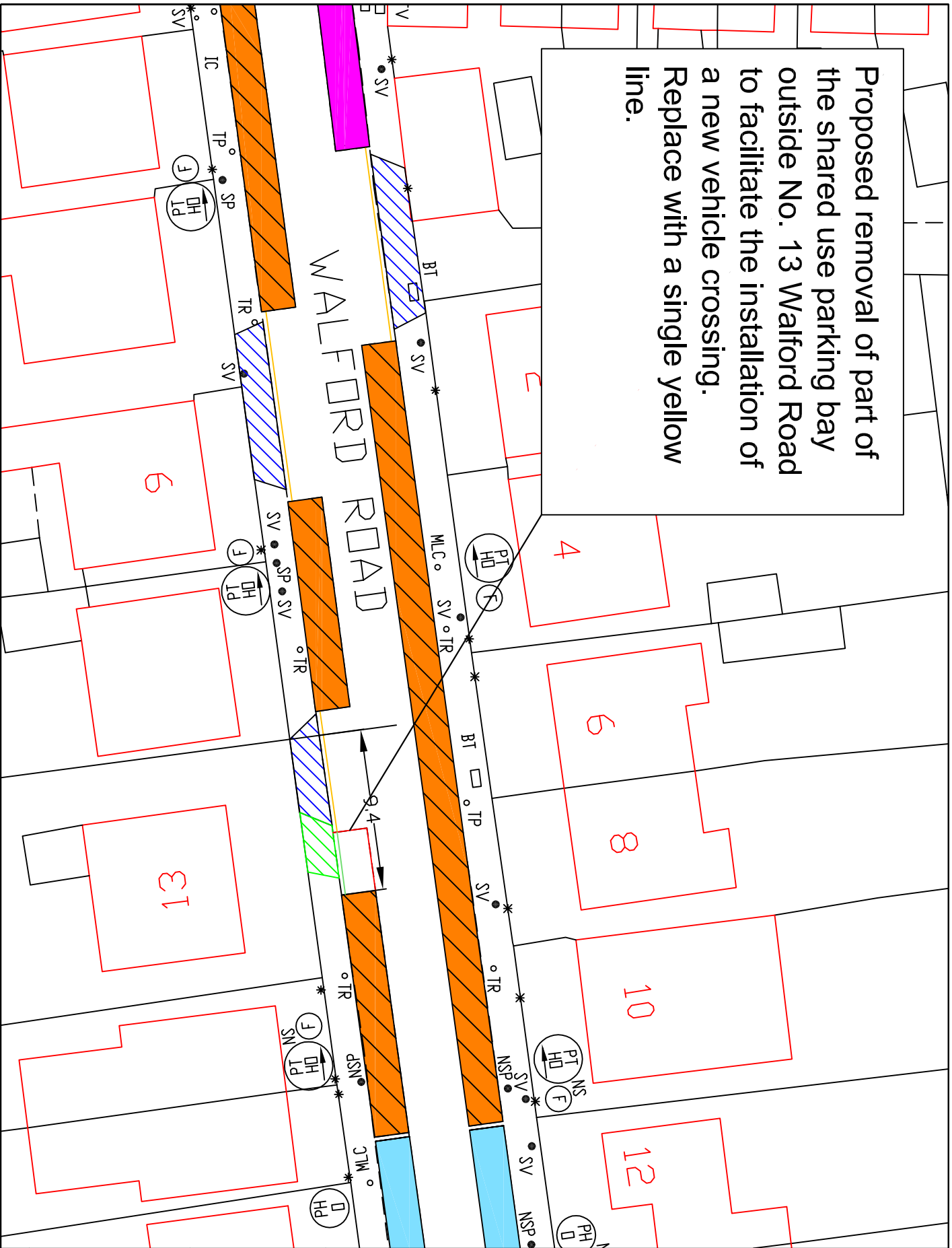
**Hallowell Road,
 Northwood**

New vehicle crossing

Scale: 1:500 (a4) Form: (Title/Date)
 From: KU 25/06/14

Appendix C

Proposed removal of part of the shared use parking bay outside No. 13 Walford Road to facilitate the installation of a new vehicle crossing. Replace with a single yellow line.



- KEY**
- EXISTING YELLOW LINE
 - BURN OFF ROAD MARKING
 - PROPOSED SINGLE YELLOW LINE
 - PAY AND DISPLAY AND PERMIT HOLDERS PERMIT HOLDER ONLY BAY
 - BUSINESS PERMIT BAY
 - CROSSOVER
 - NEW CROSSOVER

This map is based upon Ordnance Survey material with the permission of Ordnance Survey on behalf of the Controller of Her Majesty's Stationery Office. Crown Copyright. Reproduction in any form without the permission of the Controller of Her Majesty's Stationery Office is prohibited. London Borough of Hillingdon 100019283 ©2014



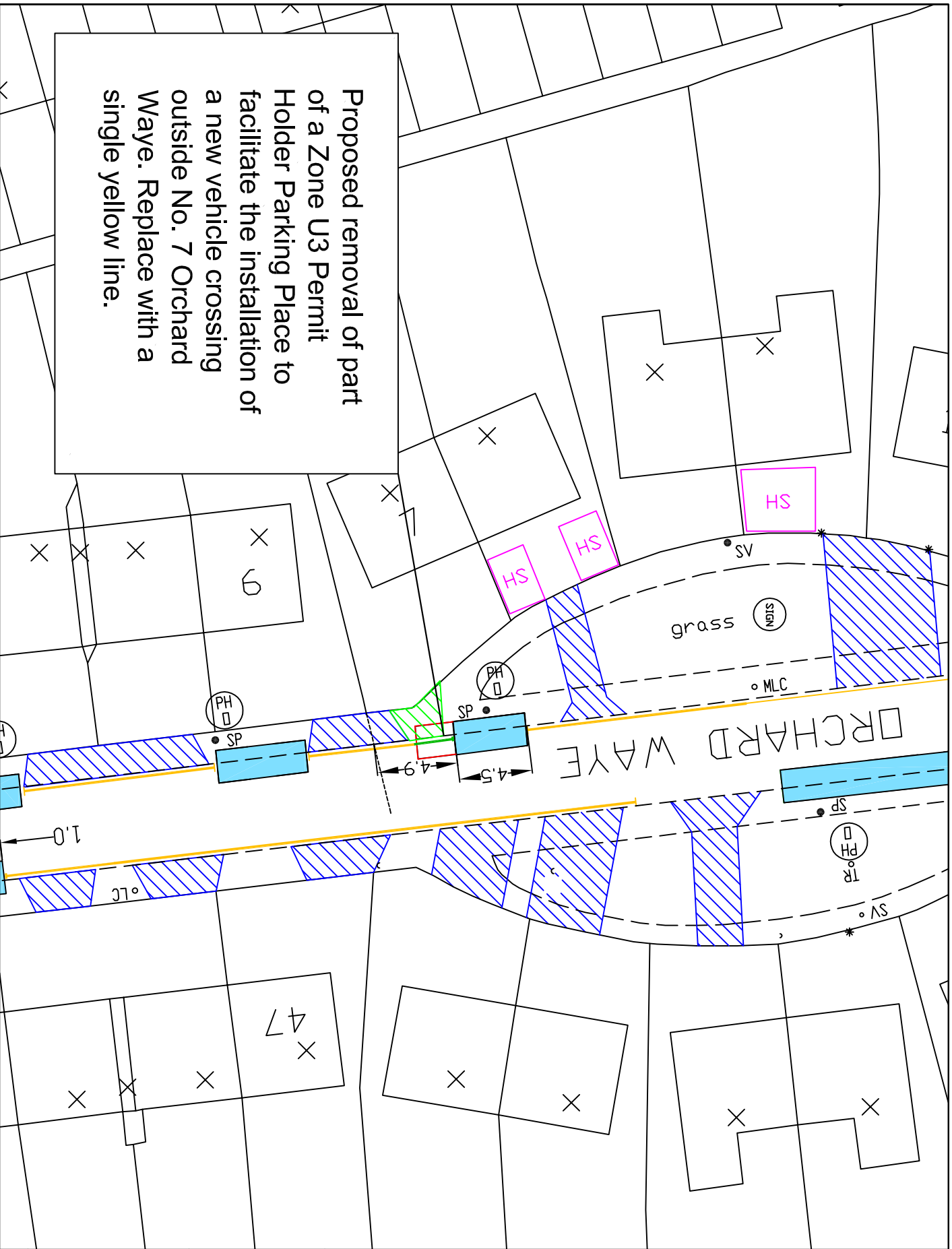
TRANSPORT & PROJECTS
RESIDENTS SERVICES DIRECTORATE
Civic Centre 4th/5th, Main Street, Uxbridge, UB8 3JW
Tel No. 01895 271000/01895 250710

**Walford Road,
Uxbridge**

New vehicle crossing

Scale: NTS
Form: KU 25/06/14

Appendix D



Proposed removal of part of a Zone U3 Permit Holder Parking Place to facilitate the installation of a new vehicle crossing outside No. 7 Orchard Way. Replace with a single yellow line.

- KEY**
- EXISTING YELLOW LINE
 - BURN OFF ROAD MARKING
 - SMT
 - PROPOSED SINGLE YELLOW LINE
 - PERMIT HOLDER ONLY BAY
 - NEW CROSSOVER
 - CROSSOVER

This map is based upon Ordnance Survey material with the permission of Ordnance Survey on behalf of the Controller of Her Majesty's Stationery Office. Crown Copyright. Reproduction in any form without the permission of the Controller of Her Majesty's Stationery Office is prohibited. London Borough of Hillingdon 100019283 ©2014



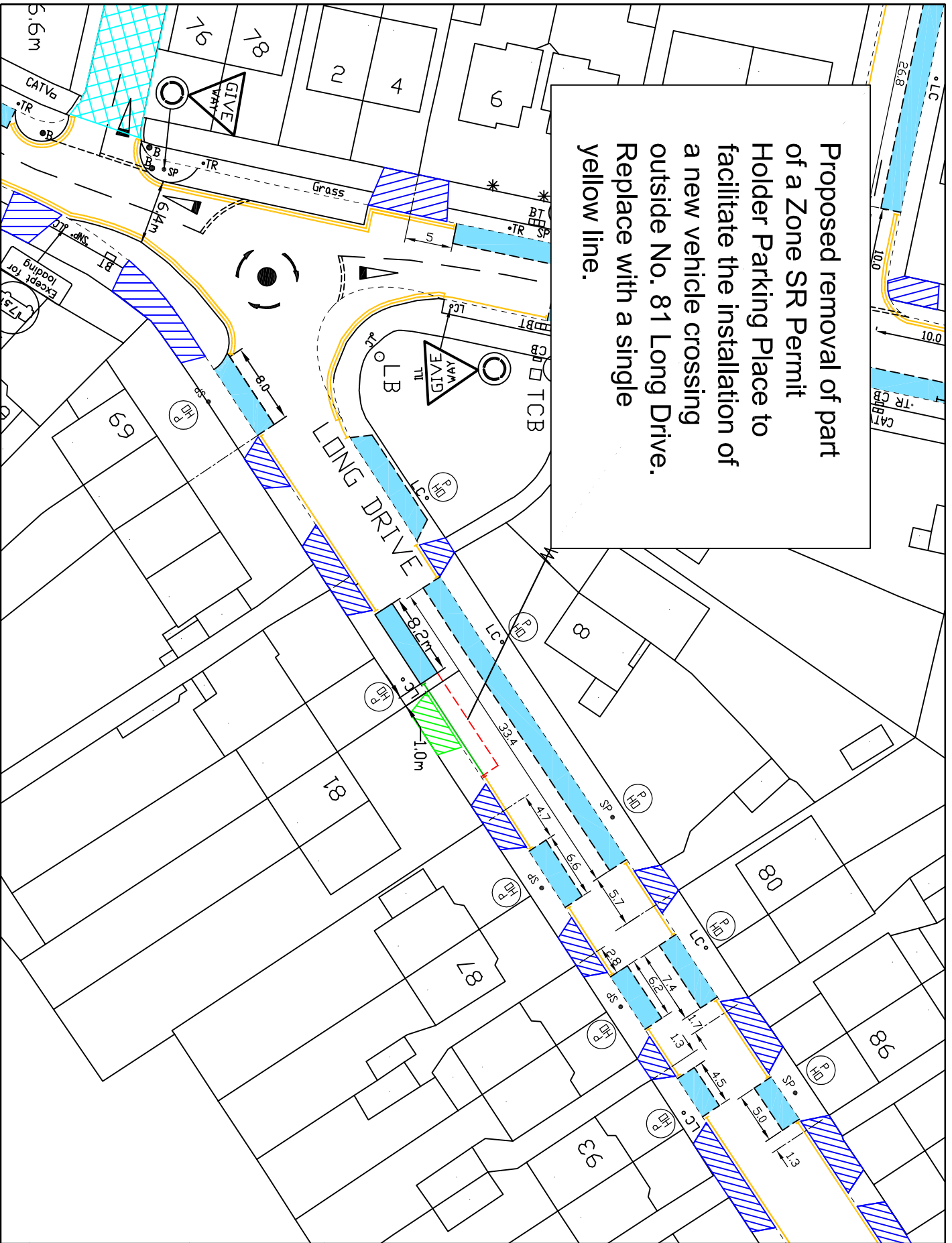
TRANSPORT & PROJECTS
 RESIDENTS SERVICES DIRECTORATE
 CIVIC CENTRE 49/50, MAIN STREET, UXBRIDGE, URB 11W
 Tel No. 01895 271000/01895 258070

**Orchard Way,
 Uxbridge**

New vehicle crossing

Scale: **NTS** Form: **KU 25/06/14**

Proposed removal of part of a Zone SR Permit Holder Parking Place to facilitate the installation of a new vehicle crossing outside No. 81 Long Drive. Replace with a single yellow line.



- KEY**
- EXISTING YELLOW LINE
 - BURN OFF ROAD MARKING
 - SMT
 - PROPOSED SINGLE YELLOW LINE
 - PERMIT HOLDER ONLY BAY
 - NEW CROSSOVER
 - CROSSOVER
 - SIGNPOST
 - NEW SIGNPOST
 - NSP
 - OLC LAMP COLUMN
 - PERMIT HOLDER SIGN

This map is based upon Ordnance Survey material with the permission of Ordnance Survey on behalf of the Controller of Her Majesty's Stationery Office. Copyright, design and all other rights reserved. No part of this publication may be reproduced, stored in a retrieval system or transmitted in any form or by any means, electronic, mechanical, photocopying, recording or otherwise, without the prior written permission of the Controller of Her Majesty's Stationery Office. London Borough of Hillingdon 100019283 ©2014



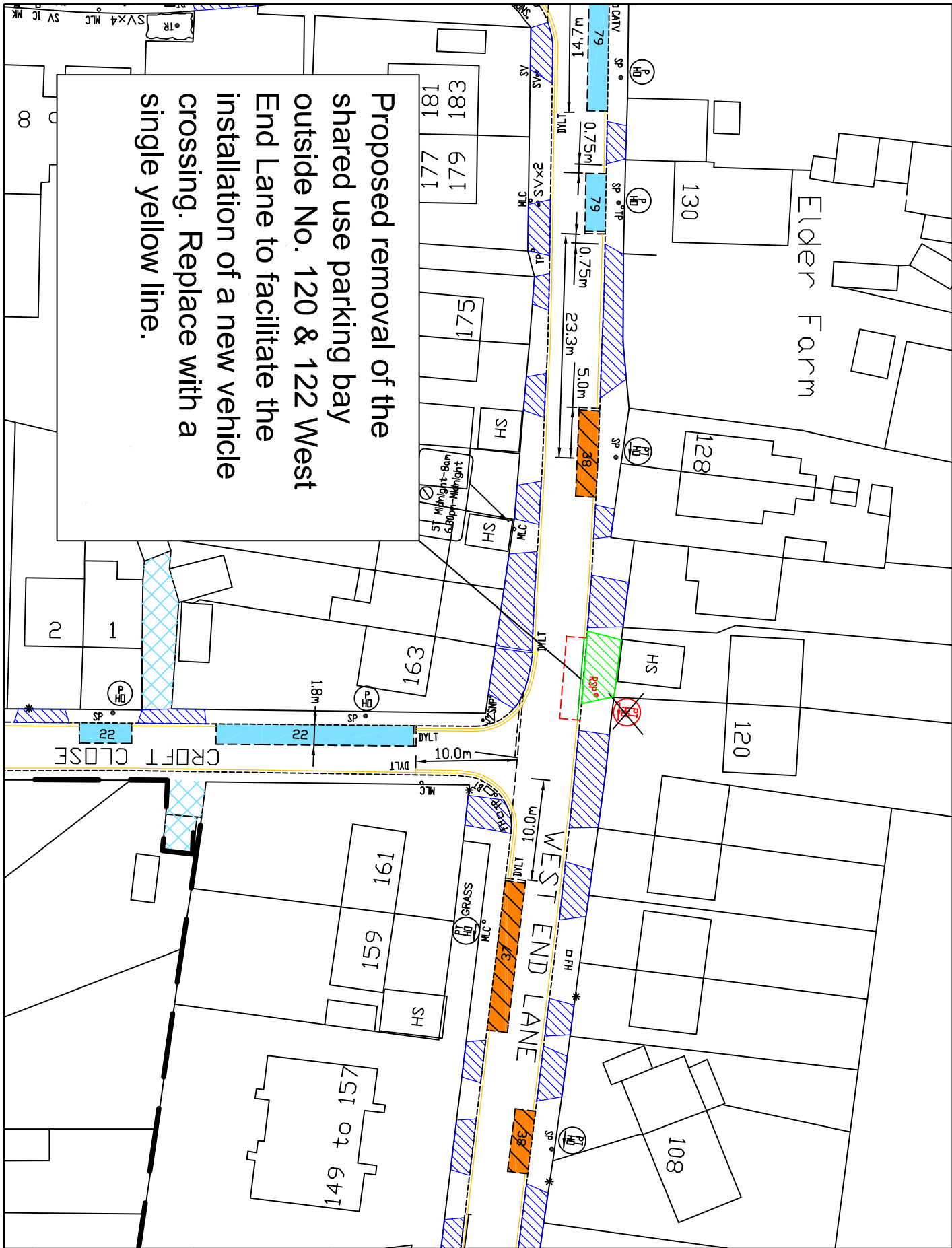
TRANSPORT & PROJECTS
RESIDENTS SERVICES DIRECTORATE
 CIVIC CENTRE 44/05, MAIN STREET, UPPINGTON, URB 11W
 TEL: 01895 271000/01895 258070

Project
Long Drive, Ruslip

Description
New vehicle crossing

Scale: 1:500 (a4) From: (Yield/Red) KU 14/07/14

Appendix F



KEY

- EXISTING YELLOW LINE
- BURN OFF ROAD MARKING
- PROPOSED SINGLE YELLOW LINE
- PAY AND DISPLAY AND PERMIT HOLDERS PERMIT HOLDER ONLY BAY
- NEW CROSSOVER
- CROSSOVER
- SIGNPOST
- NSP NEW SIGNPOST
- LAMP COLUMN
- PERMIT HOLDER SIGN
- ZONE ENTRY SIGN
- ZONE EXIT SIGN
- PERMIT/TICKET HOLDER SIGN

This plan is based upon Ordnance Survey masterplan with the permission of Ordnance Survey on behalf of the Controller of Her Majesty's Stationery Office. Crown Copyright. Copyright and may lead to prosecution or civil proceedings. London Borough of Hillingdon 100019283 ©2014



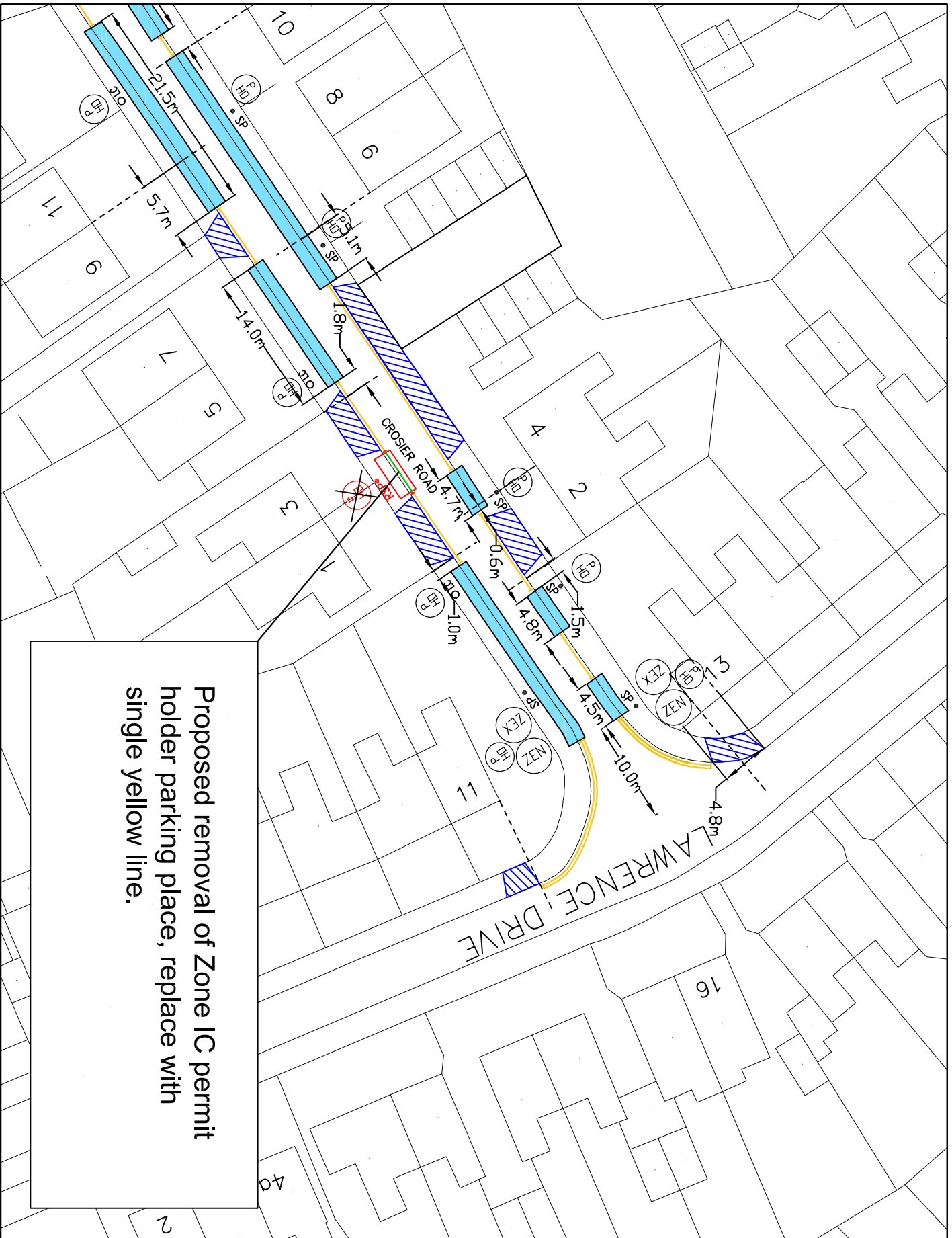
TRANSPORT & PROJECTS
RESIDENTS SERVICES DIRECTORATE
Civic Centre 44/46, Main Street, Uxendon, 888 1UH
Tel No. 01895 277000/01895 258070

**West End Lane,
Harlington**

**New vehicle
crossing**

Scale: 1:500 (a4) Form: (yellow/road)
Date: KU 14/07/14

Appendix G



Proposed removal of Zone IC permit holder parking place, replace with single yellow line.

- KEY**
- EXISTING YELLOW LINE
 - BURN OFF ROAD MARKING
 - SMT
 - PROPOSED SINGLE YELLOW LINE
 - PERMIT HOLDER ONLY BAY
 - CROSSOVER
 - SP SIGNPOST
 - NSP NEW SIGNPOST
 - OLC LAMP COLUMN
 - PH PERMIT HOLDER SIGN
 - ZEN ZONE ENTRY SIGN
 - ZEX ZONE EXIT SIGN

This map is based upon Ordnance Survey material with the permission of Ordnance Survey on behalf of the Controller of Her Majesty's Stationery Office. All rights reserved. Copyright and any other intellectual property rights may be in and/or subsist in the above information and any material contained hereon. All other rights reserved. London Borough of Hillingdon 100019283 ©2014



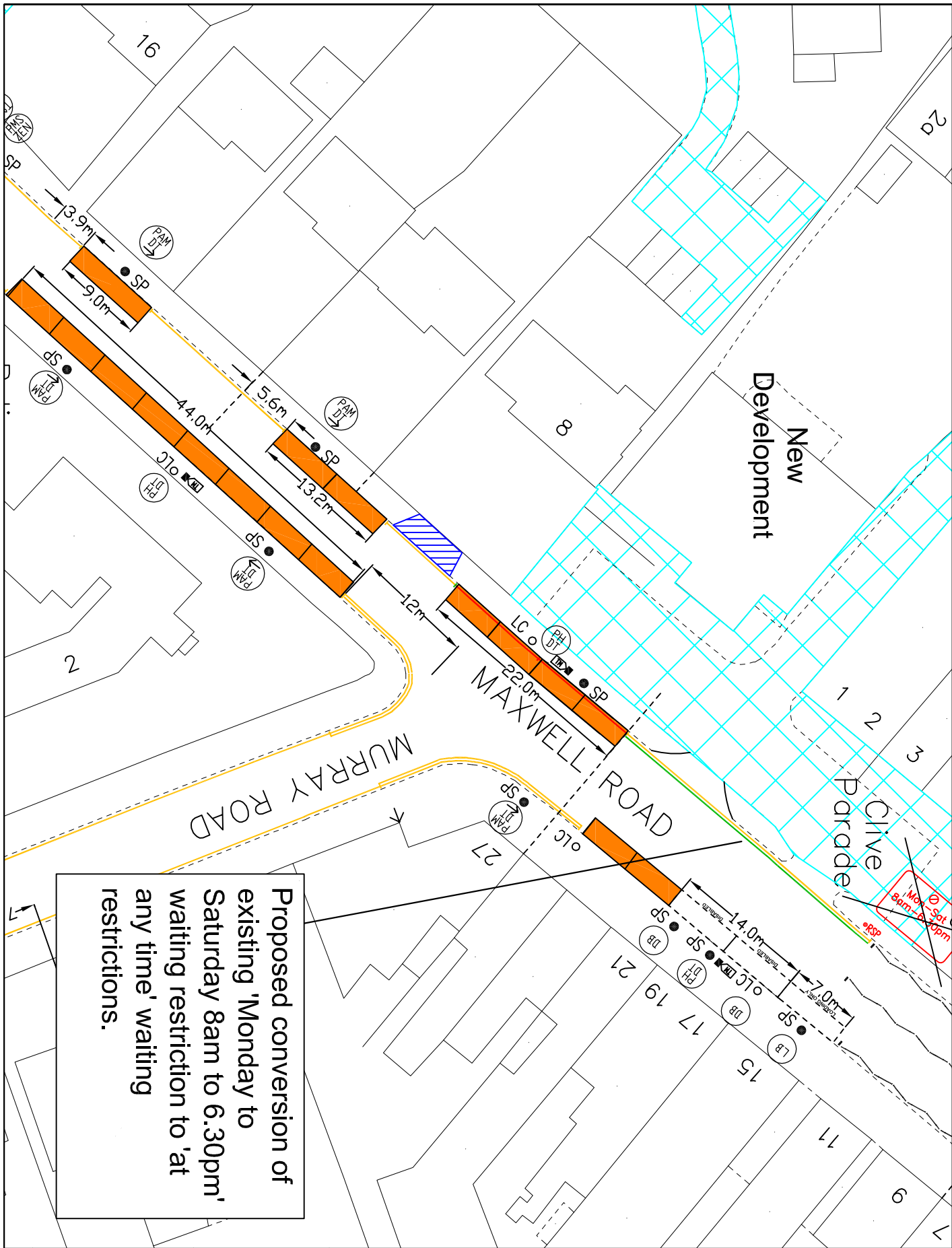
TRANSPORT & PROJECTS
RESIDENTS SERVICES DIRECTORATE
ONE CENTRE 44/05, MAIN STREET, UPPINGTON, ICKENHAM
Tel No. 01895 27100/01895 28076

Project
Crosier Road, Ickenham

Description
Proposed removal of parking place o/s Nos. 1 & 3

Scale 1:500 (a4) **Form** (final/rev) **Date** KU 14/07/14

Appendix H



Proposed conversion of existing 'Monday to Saturday 8am to 6.30pm' waiting restriction to 'at any time' waiting restrictions.

- KEY**
- EXISTING YELLOW LINE
 - PAY & DISPLAY BAY
 - DMT PROPOSED DOUBLE YELLOW LINE

This map is based upon Ordnance Survey material with the permission of Ordnance Survey on behalf of the Controller of Her Majesty's Stationery Office. All Crown Copyright, copyright and any other rights in the data copyright and may lead to prosecution or other proceedings. London Borough of Hillingdon 100019283 ©2014



TRANSPORT & PROJECTS
RESIDENTS SERVICES DIRECTORATE
 CIVIC CENTRE 44/05, MAIN STREET, UXTON, OX8 1UH
 TEL: 01865 271000/01865 28070

Project
Maxwell Road,
Northwood

Proposed
Double yellow lines

Description

Scale: 1:500 (a4) Form: (final/04/14)
 From: KU 15/07/14