

LONDON BOROUGH OF HILLINGDON
THE HILLINGDON (ON STREET PARKING PLACES)(ICKENHAM)
(RESIDENTS) ZONE IC ORDER 2014 (AMENDMENT) ORDER 2014
THE HILLINGDON (UXBRIDGE SOUTH) (ZONE U6) (ON STREET PARKING PLACES)
ORDER 2007(AMENDMENT) ORDER 2014
THE HILLINGDON (WAITING AND LOADING RESTRICTION) (CONSOLIDATION)
(AMENDMENT) ORDER 2014
PROPOSED AMENDMENTS TO ICKENHAM & UXBRIDGE SOUTH PARKING
MANAGEMENT SCHEMES

Hillingdon Council gives notice that it intends to make these Orders, which will:

a) Install an additional Zone U6 permit holder parking place outside Nos. 10 & 12 Ferndale Crescent, Uxbridge - North side, from a point 4.5 metres east of the common boundary of Nos. 12 & 14 Ferndale Crescent, eastwards for a distance of 7.5 metres.

b) Remove 8 metres of 'at any time' waiting restrictions outside No. 21 Milton Road and replace with 'Monday to Friday 11am to Midday' waiting restriction.

c) Remove the existing Zone IC Permit Holder Parking Places outside Nos. 3, 32 and 36 Milton Court and replace with 'Monday to Friday 9am to 5pm' waiting restrictions.

Copies of the proposed Orders together with full details, a plan and the Council's statement of reasons for the proposals can be seen at Ickenham and Uxbridge libraries and by appointment at, Civic Centre, Uxbridge during normal office hours until 13th August 2014. Further information can be obtained by telephoning Residents Services on 01895 277006. If you wish to comment on, or object to the proposals please write by 13th August 2014, stating grounds for objection and your home address to Transport & Projects, Residents Services, Civic Centre, Uxbridge, Middlesex UB8 1UW quoting reference 4W/06/KU/23/07/14.

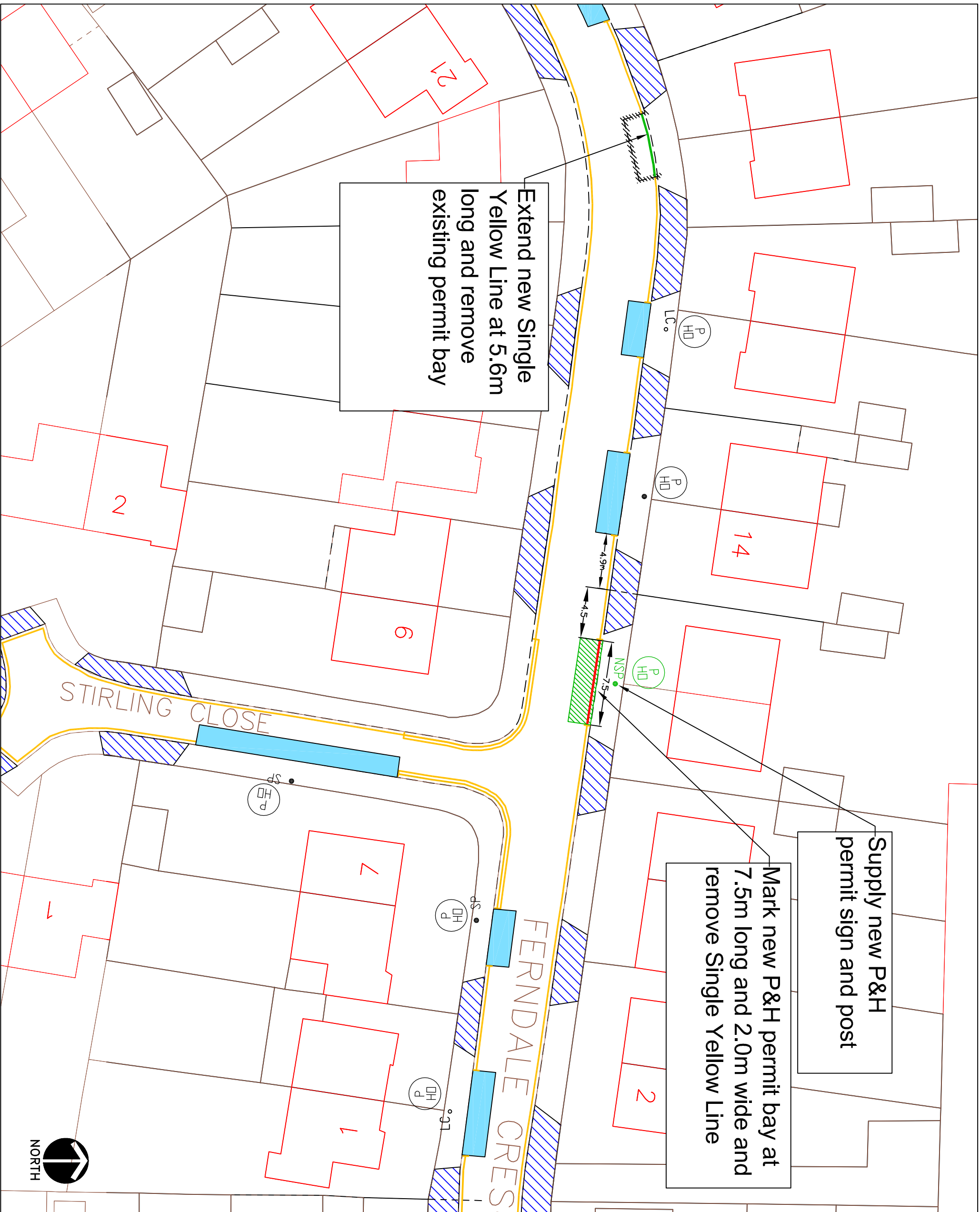
Dated this 23rd day of July 2014

JEAN PALMER, Deputy Chief Executive & Corporate Director of Residents Services.

STATEMENT OF REASONS

The proposed amendments to the Ickenham Parking Management Scheme will enable residents to maximise the benefits of the scheme.

By proposing to install an additional parking place outside Nos. 10 and 12 Ferndale Crescent, it will be possible to offset the loss of one parking space outside Nos. 22 and 24 Ferndale Crescent to facilitate the installation of a new vehicle crossing.



KEY

- EXISTING YELLOW LINE
- BURN OFF ROAD MARKING
- SPT
- PROPOSED SINGLE YELLOW LINE
- PROPOSED PERMIT HOLDER BAY
- EXISTING PERMIT HOLDER BAY
- CROSSOVER
- SIGNPOST
- NEW SIGNPOST
- NSP
- LAMP COLUMN
- PERMIT HOLDER ONLY SIGN
- P
HD OLC

PARKING PLACES ARE DISTANCED 10m FROM CORNERS UNLESS OTHERWISE STATED

PARKING BAYS ARE 2m WIDE UNLESS NOTED

This map is based upon Ordnance Survey material with the permission of Ordnance Survey on behalf of the Controller of Her Majesty's Stationery Office © Crown copyright. Unauthorised reproduction infringes Crown copyright and may lead to prosecution or civil proceedings.

London Borough of Hillingdon 100019283 ©2014



TRANSPORT & PROJECTS
RESIDENTS SERVICES DIRECTORATE
 cmc centre, 4th floor, High Street, Uxbridge, 089 10W
 Tel No. 01895 277009/01895 280970

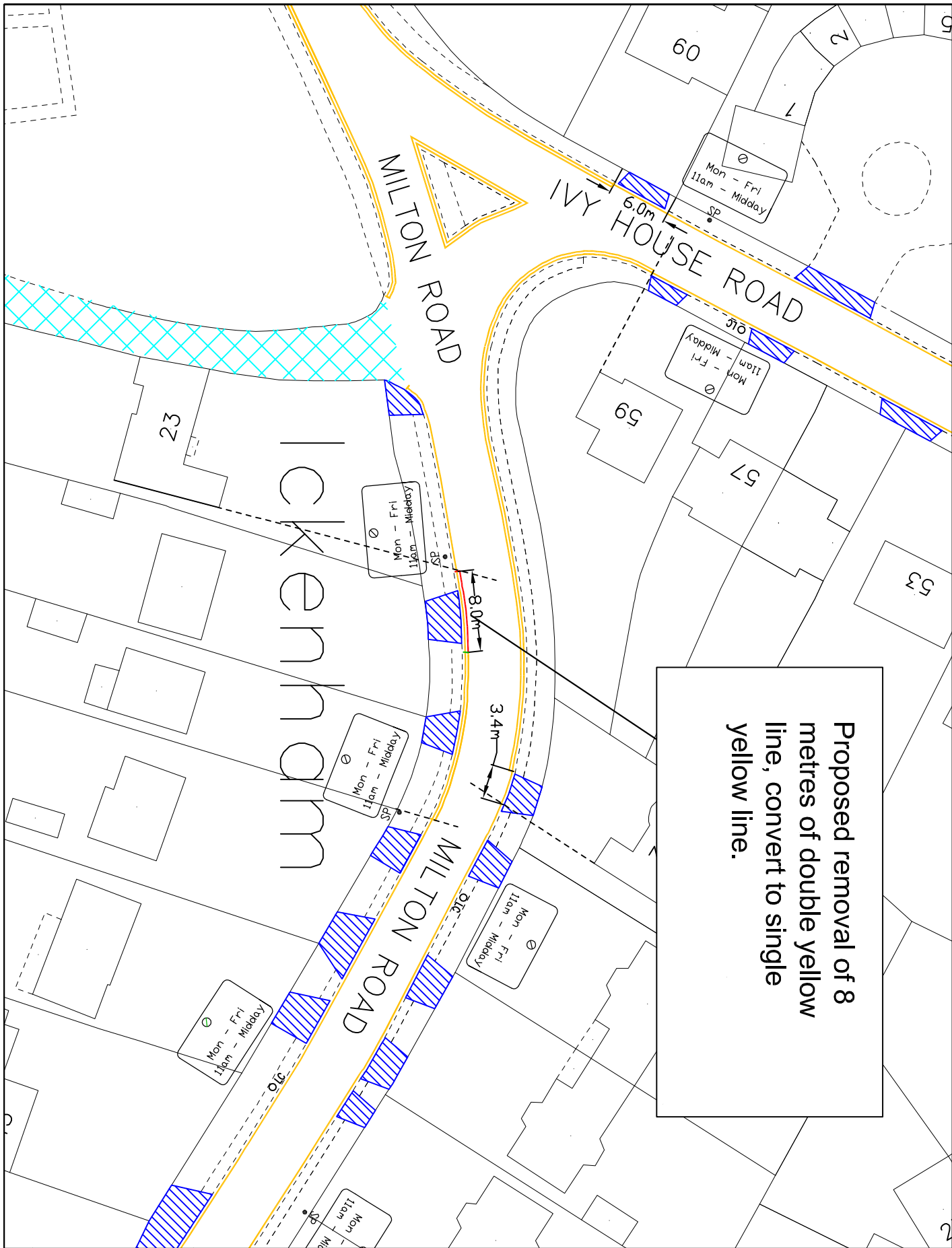
Project
 10-12
 FERNDALE
 CRESCENT

Description
 PROPOSED BAY
 AND SIGN FOR
 PERMIT HOLDER

Scale nts
Designed DH
Drawn DH
Date 14/03/14



Appendix A



Proposed removal of 8 metres of double yellow line, convert to single yellow line.

- KEY**
- EXISTING YELLOW LINE
 - BURN OFF ROAD MARKING
 - PROPOSED YELLOW LINE
 - PERMIT HOLDER ONLY BAY/PLACE
 - CROSSOVER
 - SIGNPOST
 - LAMP COLUMN
 - PERMIT HOLDER ONLY SIGN

This map is based upon Ordnance Survey material with the permission of Ordnance Survey on behalf of the Controller of the Map. No liability is accepted by the Controller for errors or omissions. All rights reserved. Copyright © 2014 London Borough of Hillingdon 100019283 ©2014



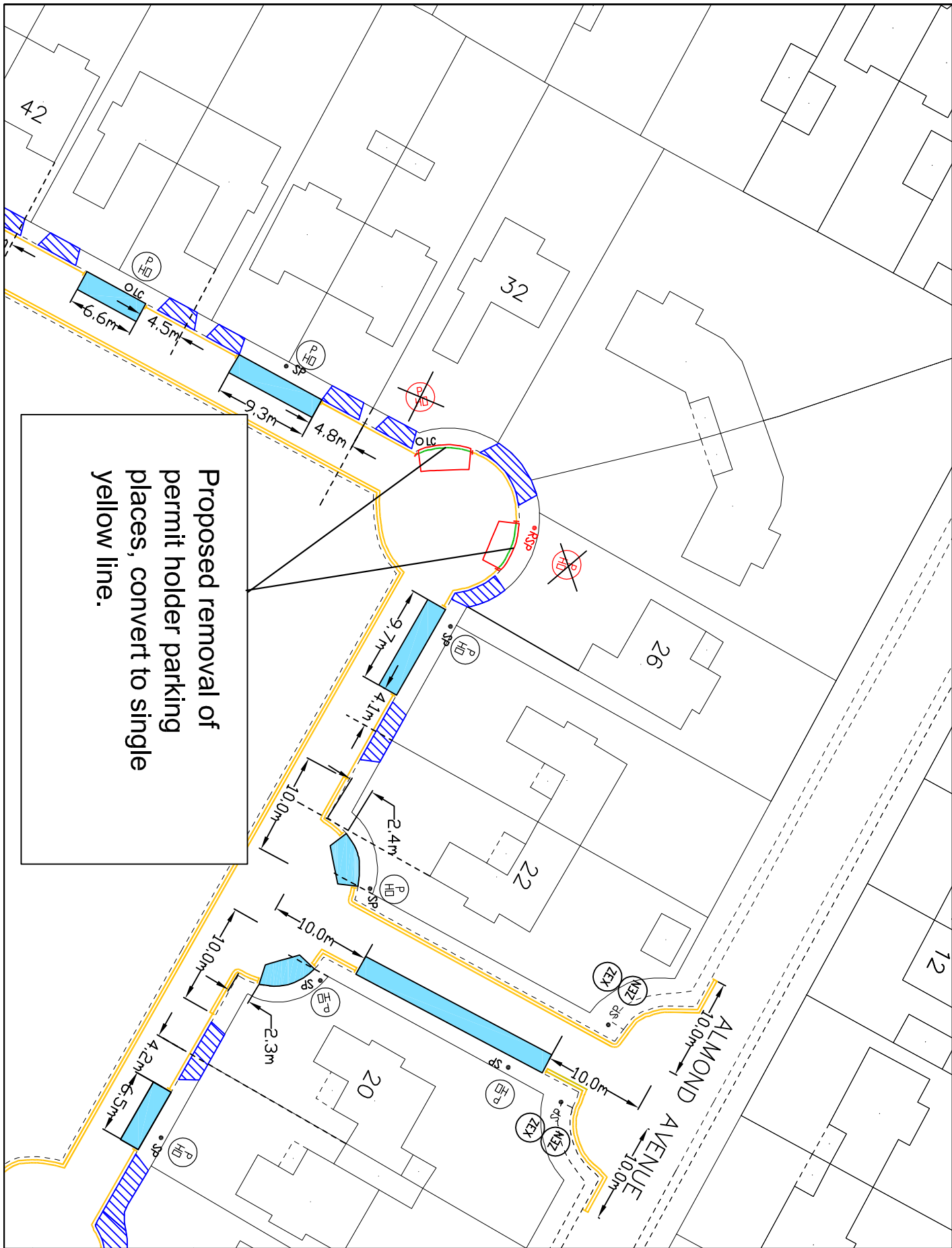
TRANSPORT & PROJECTS
RESIDENTS SERVICES DIRECTORATE
ONE CENTRE 44/05, MAIN STREET, UPPONDA, UB8 3UN
Tel No. 01895 271000/01895 258716

**Milton Road,
Ickenham**

**Convert DYL's to SYL's
outside 21 Milton Road**

Scale: **1:500 (a4)** From: **KU 20/06/14**

Appendix C



- KEY**
- EXISTING YELLOW LINE
 - BURN OFF ROAD MARKING
 - PROPOSED YELLOW LINE
 - PERMIT HOLDER ONLY BAY/PLACE
 - CROSSOVER
 - SIGNPOST
 - LAMP COLUMN
 - P PERMIT HOLDER ONLY SIGN

This map is based upon Ordnance Survey material with the permission of Ordnance Survey on behalf of the Controller of Her Majesty's Stationery Office. All other copyright, design and/or trademark rights are reserved and may lead to prosecution or other proceedings.

London Borough of Hillingdon 100019283 ©2014

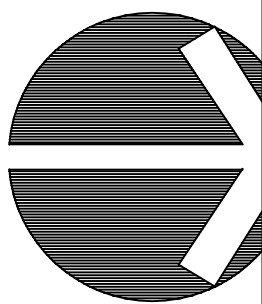


TRANSPORT & PROJECTS
RESIDENTS SERVICES DIRECTORATE
 ONE CENTRE 44/05, MAIN STREET, UPPINGTON, URB 10W
 TEL: 01895 271000/01895 288716

**Milton Court,
 Ickenham**

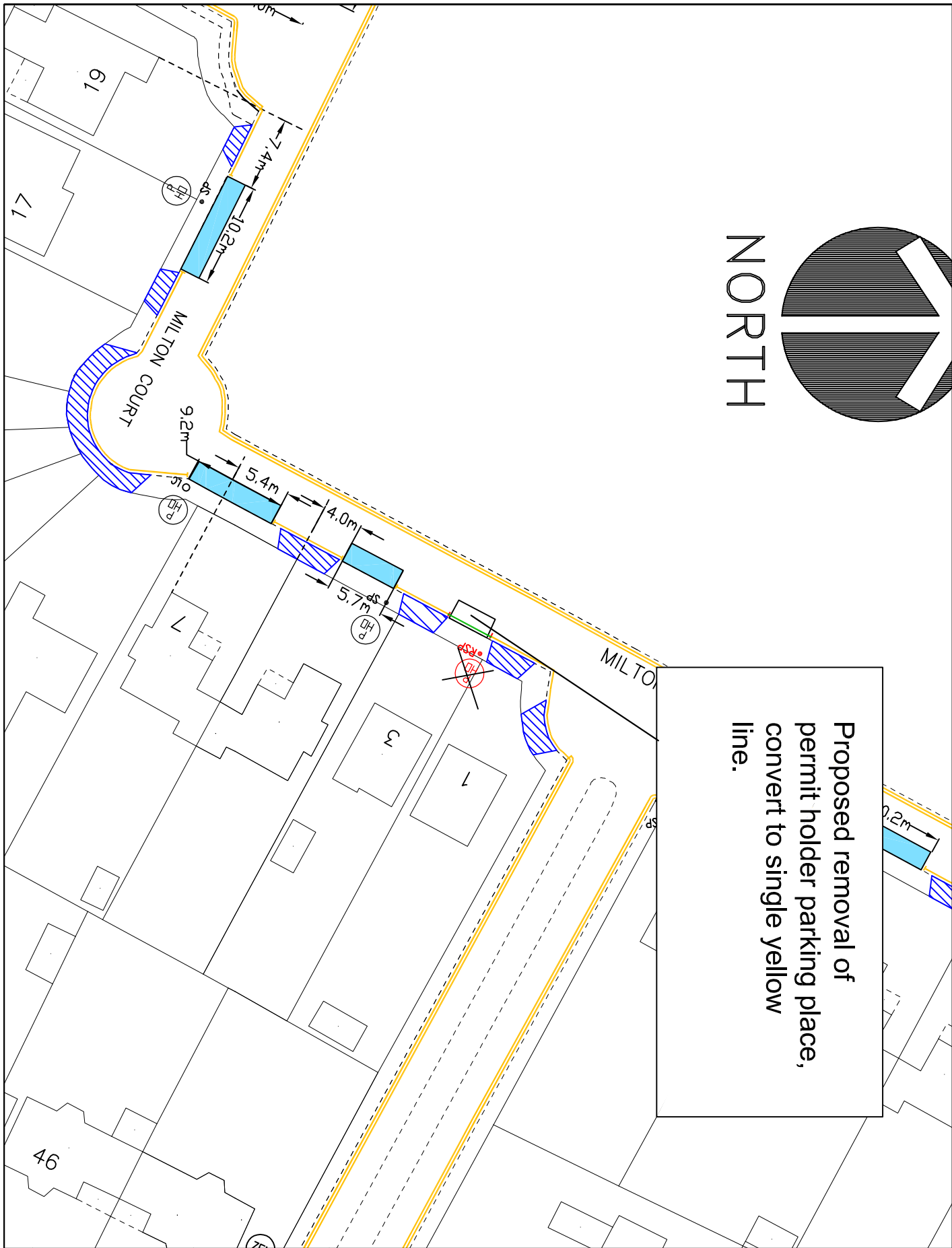
Scale
 1:500 (a4) Form: (Title/Date)
 KU 20/06/14

Description
 Removal of parking places
 outside Nos. 26 and 32 Milton
 Court



NORTH

Proposed removal of permit holder parking place, convert to single yellow line.



- KEY**
- EXISTING YELLOW LINE
 - BURN OFF ROAD MARKING
 - PROPOSED YELLOW LINE
 - PERMIT HOLDER ONLY BAY/PLACE
 - CROSSOVER
 - SIGNPOST
 - LAMP COLUMN
 - PERMIT HOLDER ONLY SIGN

This map is based upon Ordnance Survey material with the permission of Ordnance Survey on behalf of the Controller of Her Majesty's Stationery Office. Crown copyright. Reproduction by any means, in any form, without the prior written permission of the Controller of Her Majesty's Stationery Office is prohibited. © 2014 London Borough of Hillingdon 100019283



TRANSPORT & PROJECTS
RESIDENTS SERVICES DIRECTORATE
ONE CENTRE 44/06, MAIN STREET, UXTON, OX8 1UH
Tel No. 01895 271000/01895 258076

**Milton Court,
Ickenham**

**Removal of parking place
outside No. 3 Milton Court**

Scale: **1:500 (a4)** From: **KU 20/06/14**

LONDON BOROUGH OF HILLINGDON
THE HILLINGDON (WAITING AND LOADING RESTRICTION) (CONSOLIDATION) ORDER
1994(AMENDMENT) ORDER 2014
THE HILLINGDON (PROHIBITION OF STOPPING OUTSIDE SCHOOLS) ORDER 1995
(AMENDMENT) TRAFFIC ORDER 2014
THE HILLINGDON (UXBRIDGE NORTH)(ZONES U1, U3, U7 AND U8)
(ON STREET PARKING PLACES) ORDER 2006 (AMENDMENT) 2014

Hillingdon Council gives notice that it intends to make these Orders which will:

1. **Impose 'at any time' waiting restrictions** on the lengths of road set out in the Schedule to this notice.
2. **Remove the School Keep Clear Markings on Royal Lane at the southern entrance to Bishopshalt School to facilitate the installation of a new zebra crossing.**
3. **Remove 5.6 metres of Zone U1 Permit holder parking place opposite No. 5 Fairfield Road,** replace with 'at any time' waiting restrictions as set out in the Schedule below.
4. **Remove 5 metres of 'at any time' waiting restrictions on the southeast side of the northeast to southwest arm of Royal Crescent opposite No. 49 Royal Crescent.**

Copies of the proposed Orders together with plans and the Council's statement of reasons for the proposals can be seen at Harefield, Ickenham, Northwood, Oak Farm, Ruislip, Ruislip Manor, South Ruislip, Uxbridge and West Drayton libraries during opening hours and by appointment at the Civic Centre, Uxbridge during normal office hours for 21 days following the date on which this notice is published. Further information can be obtained by telephoning Residents Services Directorate on 01895 277006. If you wish to comment on, or object to the proposals please write by 13th August 2014, stating grounds for objection and your home address, to Transport and Projects, Residents Services, Civic Centre, Uxbridge, Middlesex UB8 1UW quoting reference 4W/06/KU/CH/CF/23/07/14/. Dated this 23rd day of July 2014.

JEAN PALMER,

Deputy Chief Executive & Corporate Director of Residents Services.

SCHEDULE - WAITING PROHIBITED 'AT ANY TIME'

CHICHESTER AVENUE, RUISLIP

- i) South side, between a point 10 metres west of the western kerbline of Bembridge Gardens and a point 15 metres east of the eastern kerbline of Bembridge Gardens.
- ii) Southeast side, between a point 15 metres southwest of the western kerbline of Hamble Close and a point 15 metres northeast of the kerbline of Hamble Close.

DENE ROAD, NORTHWOOD - West side, from a point in line with the northern flank wall of Greenhill Court, Dene Road southwards for a distance of 4.9 metres.

FAIRFIELD ROAD, UXBRIDGE - Northeast side, from a point 30 metres northwest of the northwestern kerb line of Belmont Road northwestwards for a distance of 30 metres.

GLEBE AVENUE, ICKENHAM - Southwest side, from a point opposite a point in line with the northwestern kerbline of St Giles Avenue, Ickenham to a point 10 metres northwest of the northwestern flank wall of No. 104 Glebe Avenue, Ickenham.

LAUREL LANE, WEST DRAYTON - South side, from a point 10 metres east of the eastern kerb line of Berberis Walk to a point 10 metres west of the western kerbline of Berberis Walk.

BERBERIS WALK, WEST DRAYTON - Both sides, from the southern kerbline of Laurel Lane southwards for a distance of 10 metres.

LONG LANE, HILLINGDON - East side, from a point 5.2 metres north of the southwestern flank wall of Nos. 286 and 288 Long Lane to a point 2 metres south of the common boundary of Nos. 276 and Nos. 278 & 280 Long Lane.

LONG LANE, HILLINGDON - (Service Road fronting Nos. 15-121 odd), northwest side, between a point 10 metres southwest of the southern kerblines of Gresham Road and a point 10 metres northeast of the northern kerblines of Gresham Road.

GRESHAM ROAD, HILLINGDON - Both sides, from a point in line with the northwestern kerblines of Long Lane, westwards for a distance of 10 metres.

MOORHALL ROAD, HAREFIELD - Northwest side, from a point 39 metres southwest of the southwestern kerblines of Harvil Road southwestwards for a distance 18.9 metres.

WEST HATCH MANOR, RUISLIP

Both sides, from a point 10 metres northeast of the northeastern kerblines of Glenalla Road to a point 5 metres southwest of the southwestern kerblines of Glenalla Road.

GLENELLA ROAD, RUISLIP

i) Northeast side, from a point 10 metres northwest of the northwestern kerblines of West Hatch Manor to a point in line with the common boundary of Nos. 35 and 37 Glenalla Road.

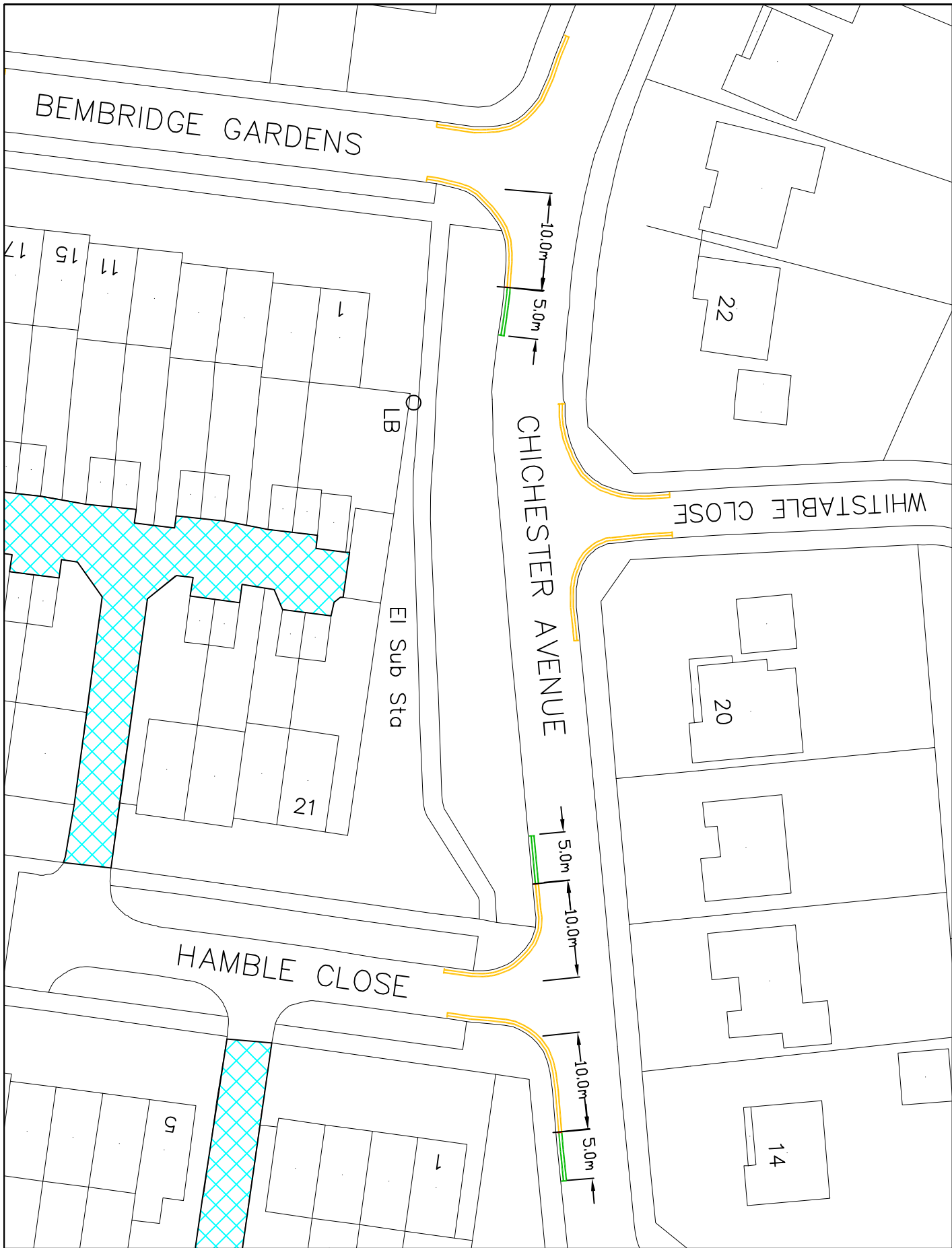
ii) Southwest side, from a point 10 metres northwest of the northwestern kerblines of West Hatch Manor to a point 7 metres southeast of the southeastern kerblines of West Hatch Manor.



STATEMENT OF REASONS

The proposed waiting restrictions are intended to remove obstructive parking to assist the free flow of traffic and promote road safety. All proposals have been signed off by the Cabinet Member for Planning, Transportation and Recycling to proceed to formal consultation.

The proposed reduction of existing 'at any time' waiting restrictions in Royal Crescent, Ruislip aim to maximise on-street parking for residents without compromising road safety in the vicinity of the bend.

Appendix E



- KEY**
-  EXISTING YELLOW LINE
 -  PROPOSED DOUBLE YELLOW LINE

This map is based upon Ordnance Survey material with the permission of Ordnance Survey on behalf of the Controller of the Map. It is a Secondary Copy and does not constitute a primary copy. All rights reserved. Copyright © 2014 London Borough of Hillingdon 100019283



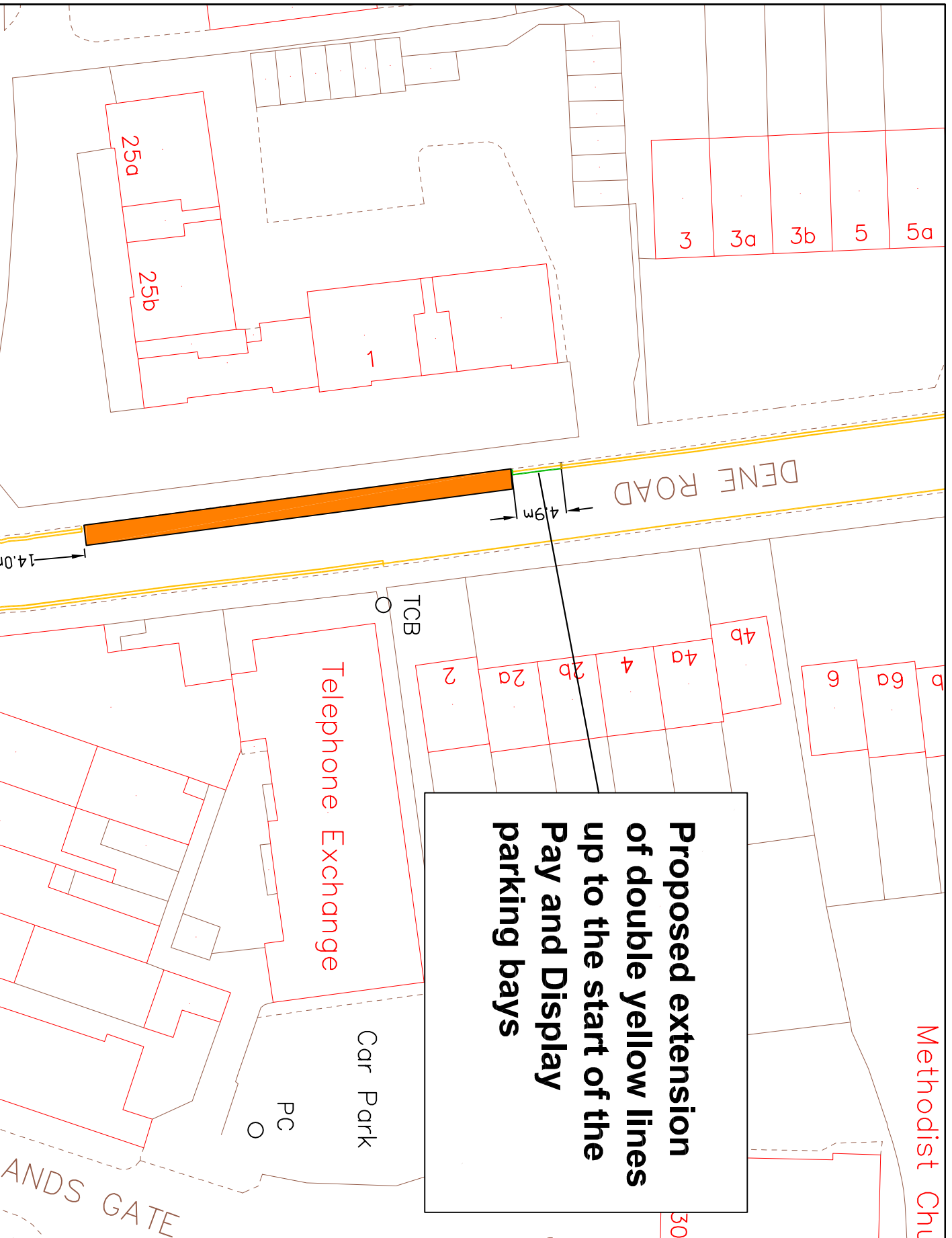
TRANSPORT & PROJECTS
RESIDENTS SERVICES DIRECTORATE
 ONE CENTRE 44/05, MAIN STREET, URBANAGE, LB8 1UN
 TEL: 01895 271000/01895 280710

Project
Chichester Avenue,
Ruislip

Proposed extension to DYL's

Scale 1:500 (a4) **Form** (final/3/14) **From** KU 20/06/14

Appendix A



KEY	
	EXISTING YELLOW LINE
	PAY & DISPLAY BAY
	PROPOSED DOUBLE YELLOW LINE
	DfT PROPOSED DOUBLE YELLOW LINE

This map is based upon Ordnance Survey material with the permission of Ordnance Survey on behalf of the Controller of Her Majesty's Stationery Office. Crown Copyright. Reproduction in any form without the permission of the Controller of Her Majesty's Stationery Office is prohibited. London Borough of Hillingdon 100019283 ©2014



TRANSPORT & PROJECTS
RESIDENTS SERVICES DIRECTORATE
 CIVIC CENTRE 4th/5th, MAIN STREET, UXTON, URB LUG
 TEL: 01895 271000/01895 258710

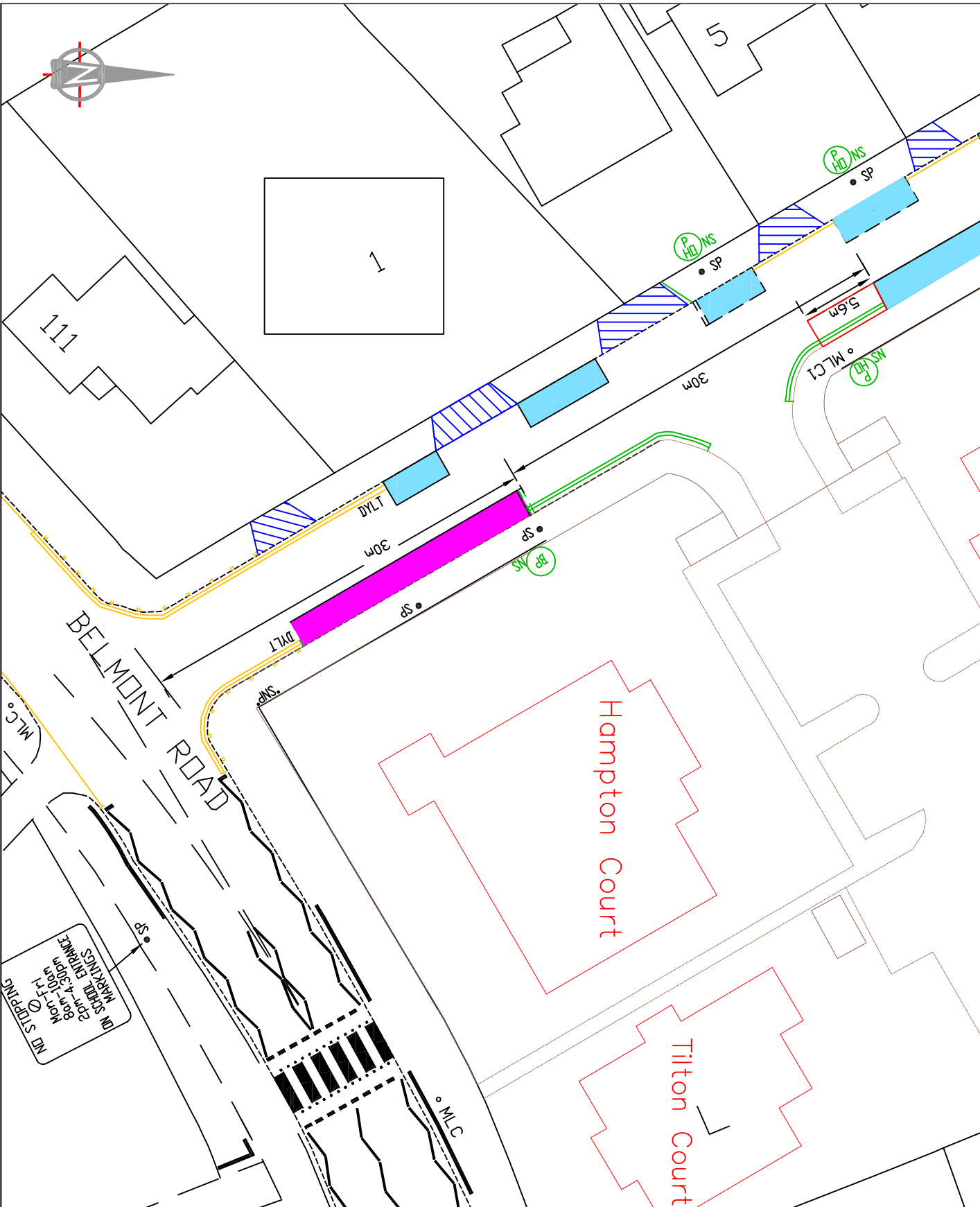
Project
Dene Road,
Northwood

Description
Proposed double yellow lines

Scale
 1:500 (a4)

Form
 KU 21/05/14

ITEM 1 & 9



Key

- BUSINESS PERMIT HOLDER ONLY BAY
- PERMIT HOLDER ONLY BAY
- EXISTING YELLOW LINE
- NEW DOUBLE YELLOW LINE & TERMINAL
- REMOVAL OF PARKING BAY

This report is based upon Ordnance Survey material with the permission of Ordnance Survey on behalf of the Controller of Her Majesty's Stationery Office. Crown copyright. This report is the property of Hillingdon and copyright and may not be reproduced or used in any form without the prior written permission of Hillingdon.

London Borough of Hillingdon 100019283 2014



HILLINGDON
LONDON

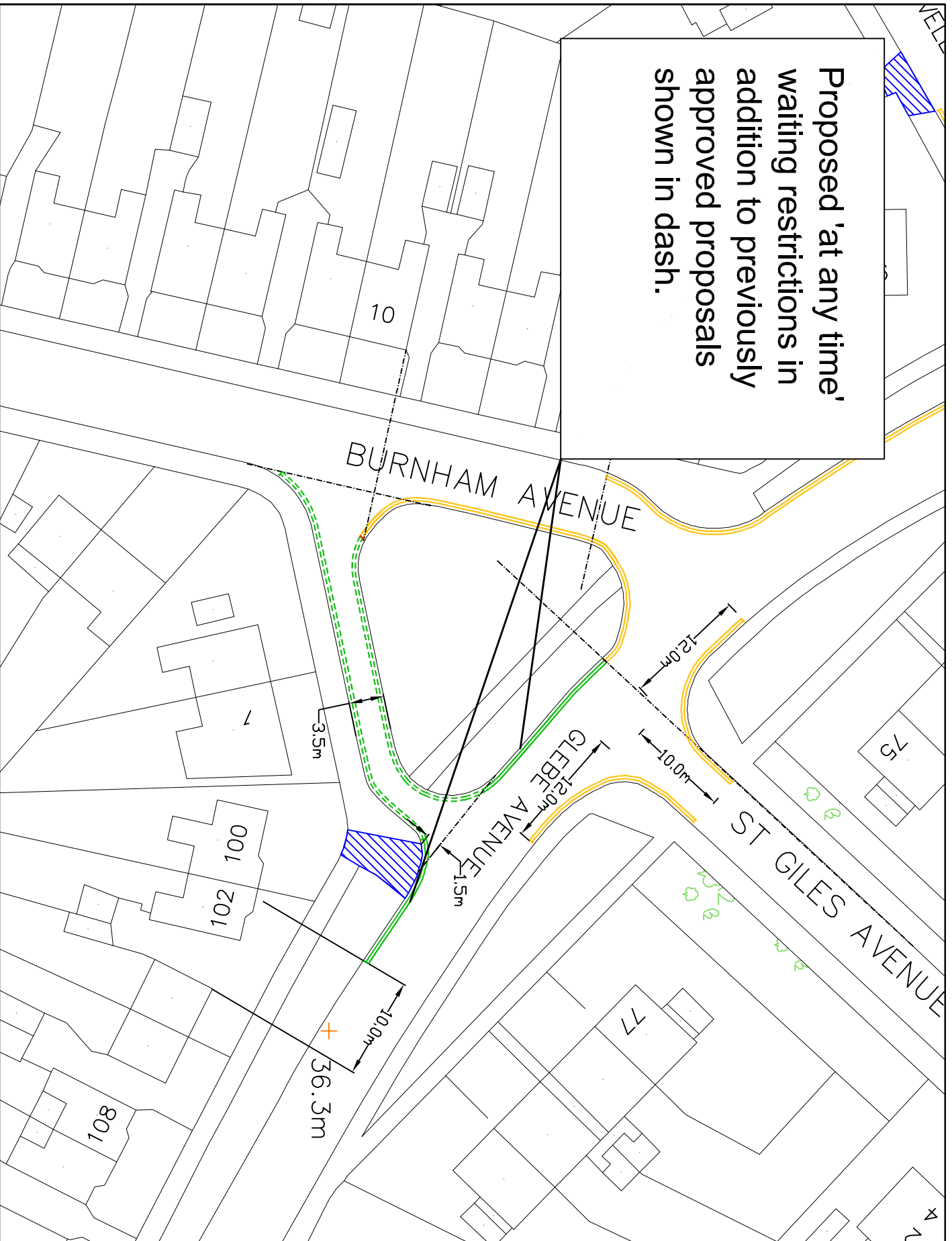
Project
Road Safety Programme

Description
Fairfield Road, Uxbridge

Scale	Drawn (Initials/Date)	Checked (Initials/Date)
N.T.S.	CH 06/14	
Project No.	Drawing No.	Rev.
A4		

Appendix B

Proposed 'at any time' waiting restrictions in addition to previously approved proposals shown in dash.



KEY	
	PROPOSED DOUBLE YELLOW LINE & TERMINAL
	PREVIOUSLY APPROVED DOUBLE YELLOW LINES
	CURRENT UNDER STATUTORY CONSULTATION
	EXISTING YELLOW LINE
	CROSSOVER

This map is based upon Ordnance Survey material with the permission of Ordnance Survey on behalf of the Controller of Her Majesty's Stationery Office. Crown Copyright. Reproduced by permission of the Controller of Her Majesty's Stationery Office. All other copyright and permissions are the responsibility of the copyright owner. ©2014 London Borough of Hillingdon



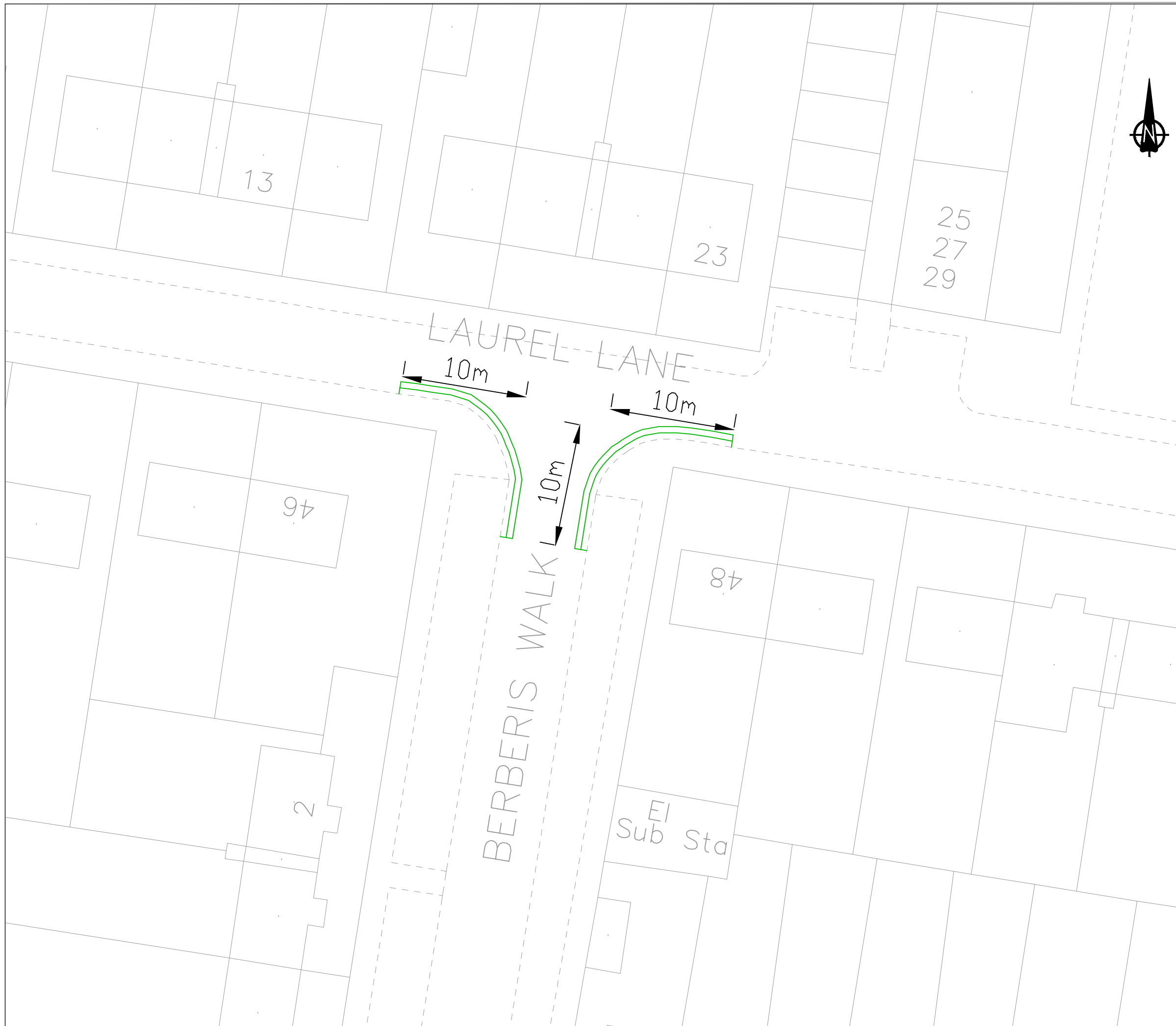
TRANSPORT & PROJECTS
RESIDENTS SERVICES DIRECTORATE
ONE CENTRE 44/05, MAIN STREET, UDDINGHAM, UB8 3UH
TEL: 01895 271000/01895 288716

**Burnham Avenue,
Ickenham**

Proposed waiting restrictions

Scale: 1:500 (a4) From: (field/road)

Project: KU17/04/14



DLT
 PROPOSED DOUBLE YELLOW LINE & TERMINAL



This map is based upon Ordnance Survey material with the permission of Ordnance Survey on behalf of the Controller of Her Majesty's Stationery Office © Crown copyright. Unauthorised reproduction infringes Crown copyright and may lead to prosecution or civil proceedings.
 London Borough of Hillingdon 100019283 2014



HILLINGDON
 LONDON

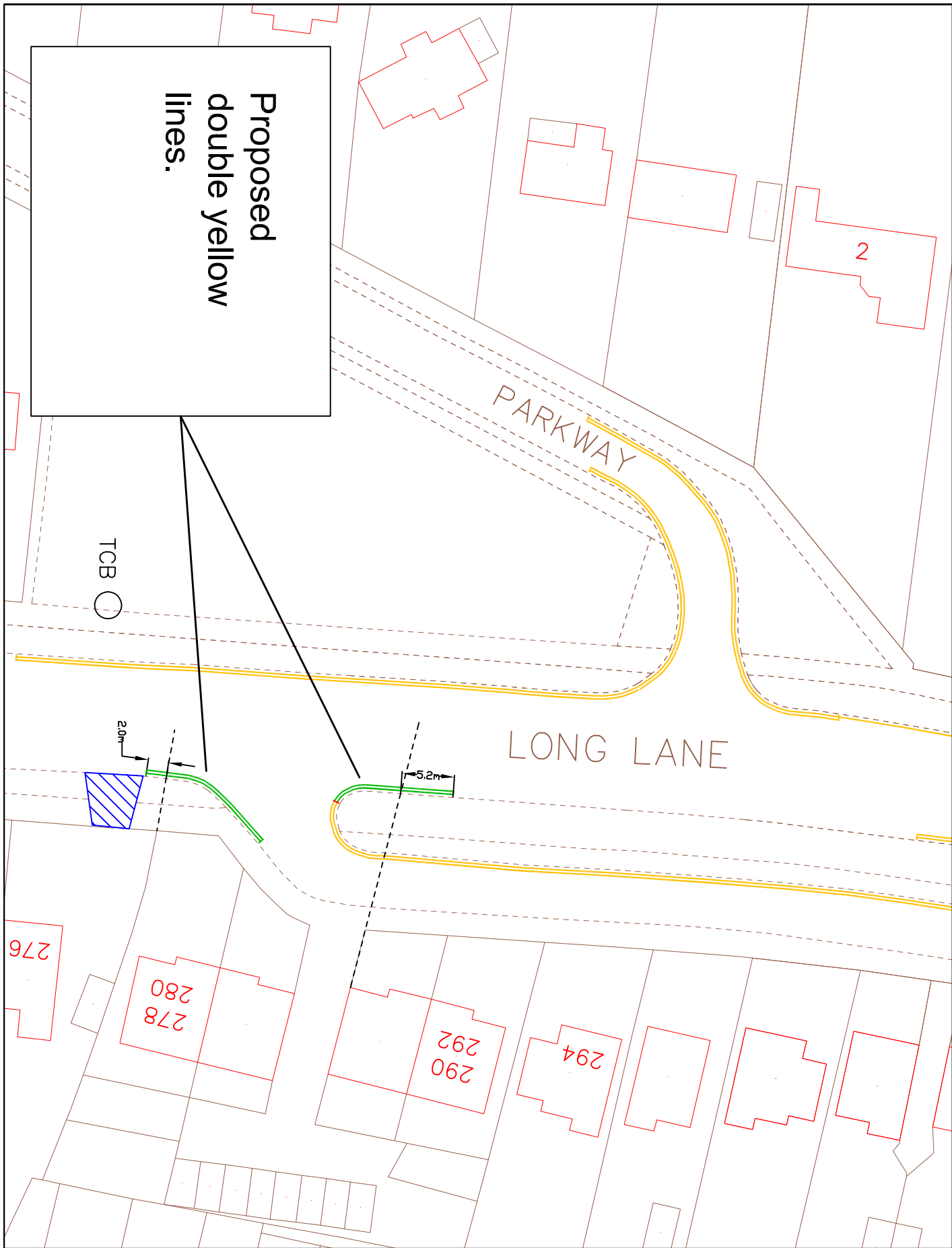
Project
 ROAD SAFETY PROGRAMME






Description
 Laurel Lane / Berberis Walk,
 West Drayton

Scale N.T.S	Drawn CH. 05/14	Checked
Paper Size A4	Drawing No. RSPD1	Rev. A

ITEM 2 & 3

Appendix C



- KEY**
-  EXISTING YELLOW LINE
 -  BURN OFF ROAD MARKING
 -  DMIT
 -  PROPOSED DOUBLE YELLOW LINE
 -  CROSSOVER

This map is based upon Ordnance Survey material with the permission of Ordnance Survey on behalf of the Controller of Her Majesty's Stationery Office. All Crown Copyright. This map is reproduced by permission of copyright and may lead to prosecution or civil proceedings. London Borough of Hillingdon 100019283 ©2014



TRANSPORT & PROJECTS
RESIDENTS SERVICES DIRECTORATE
 ONE CENTRE 44/05, MAIN STREET, UXTON, OX8 1UN
 TEL: No. 01885 271000/01885 28070

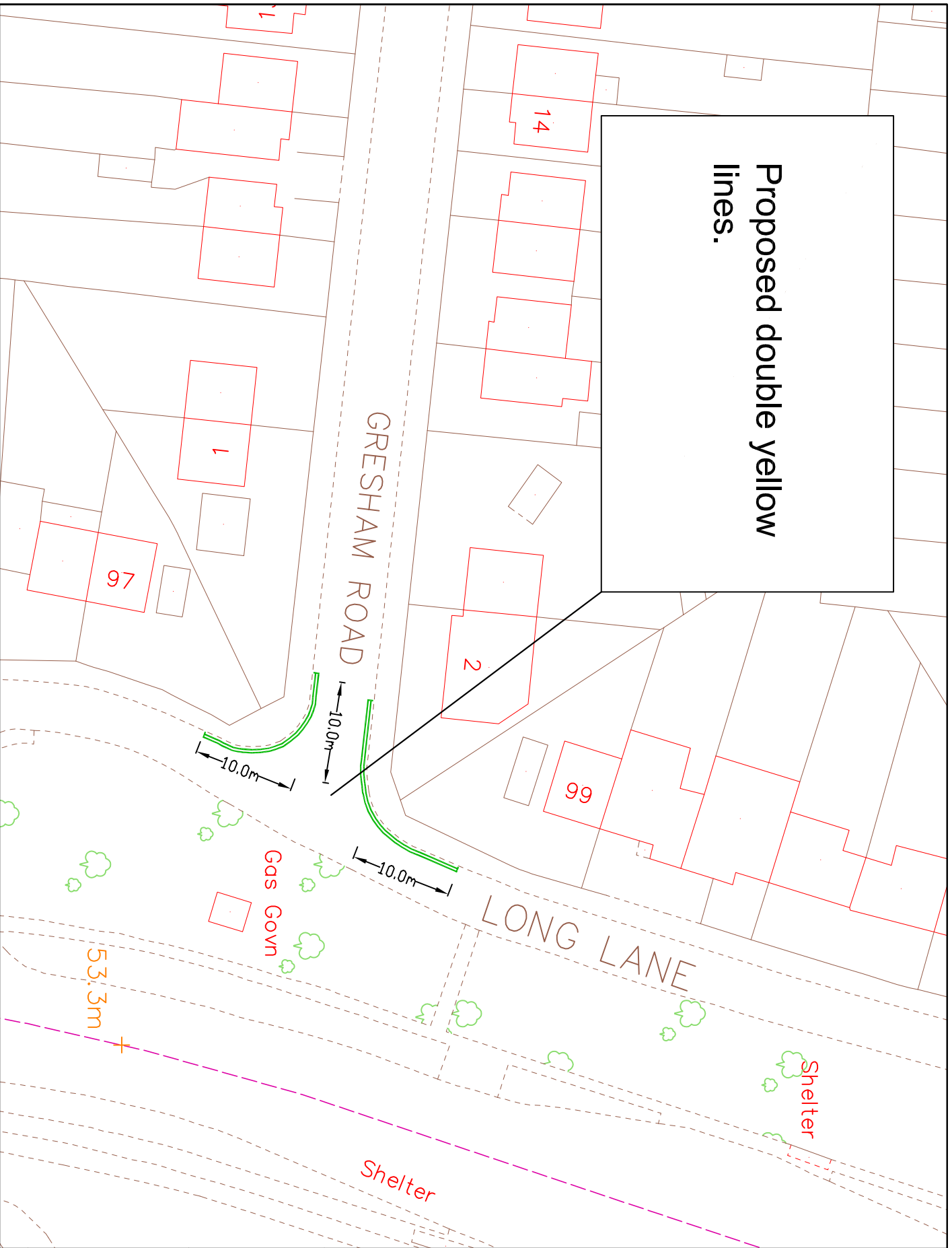
Project
Long Lane, Hillingdon

Description
Proposed double yellow lines

Scale
 1:500 (a4)

Form
 KU 07/05/14

Appendix D



KEY	
	DIT
	PROPOSED DOUBLE YELLOW LINE

This map is based upon Ordnance Survey material with the permission of Ordnance Survey on behalf of the Controller of Her Majesty's Stationery Office. Crown Copyright. Reproduction by permission of the Controller of Her Majesty's Stationery Office. All other copyright and may lead to prosecution or other proceedings.

London Borough of Hillingdon 100019283 ©2014



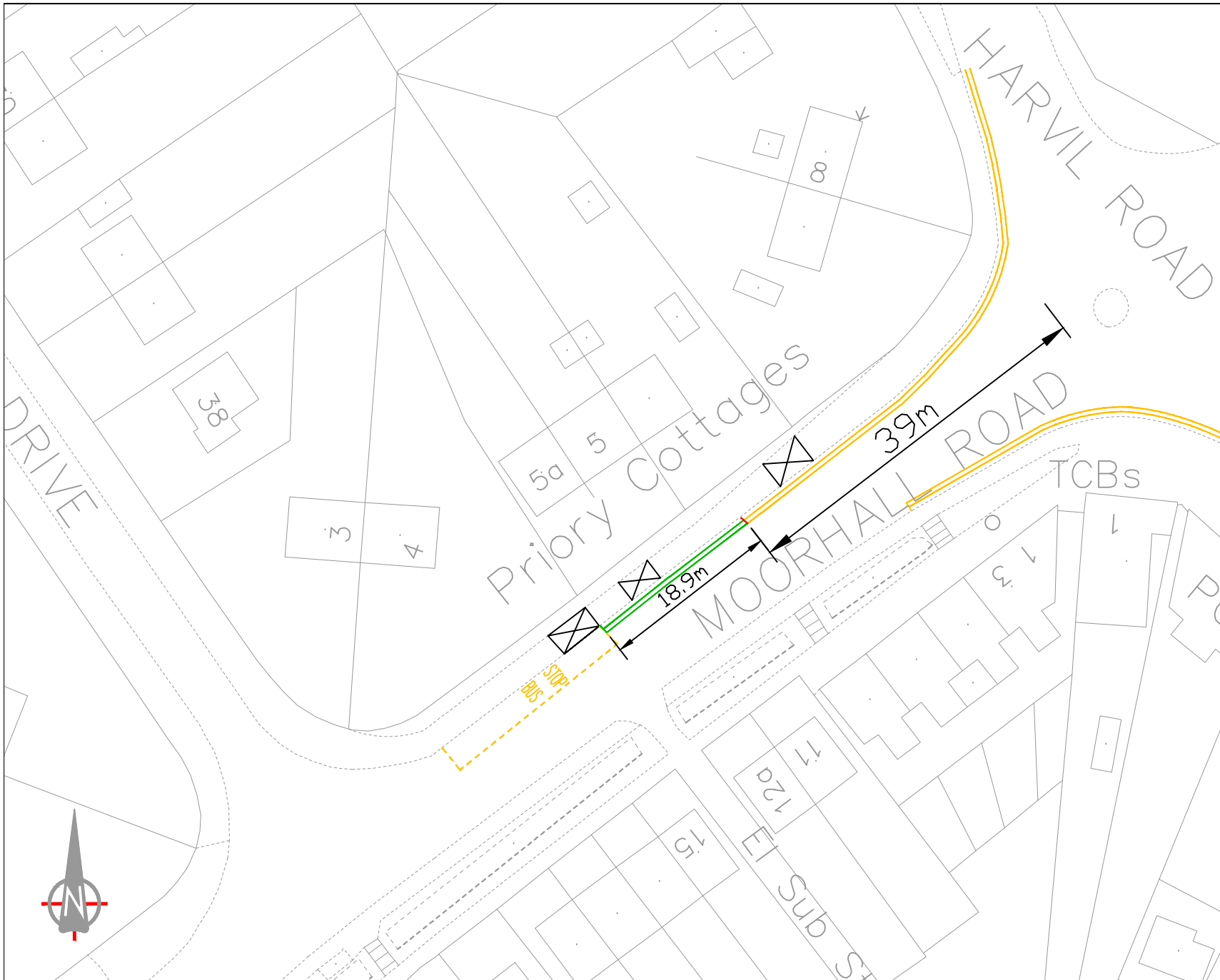
HILLINGDON
LONDON

TRANSPORT & PROJECTS
RESIDENTS SERVICES DIRECTORATE
ONE CENTRE 44/05, MAIN STREET, UXTON, OXF
Tel No. 01865 271000/01865 288716



Project
Gresham Road &
Long Lane,
Hillingdon

Description
Proposed
Double yellow lines

Scale
1:500 (a4) **Form** (Hillingdon)
KU 20/06/14



Notes:

-  DYL PROPOSED DOUBLE YELLOW LINE & TERMINAL
-  DYL EXISTING DOUBLE YELLOW LINE & TERMINAL

This map is based upon Ordnance Survey material with the permission of Ordnance Survey on behalf of the Controller of Her Majesty's Stationery Office © Crown copyright. Unauthorised reproduction infringes Crown copyright and may lead to prosecution or civil proceedings.
London Borough of Hillingdon 100019283 2014



HILLINGDON
LONDON

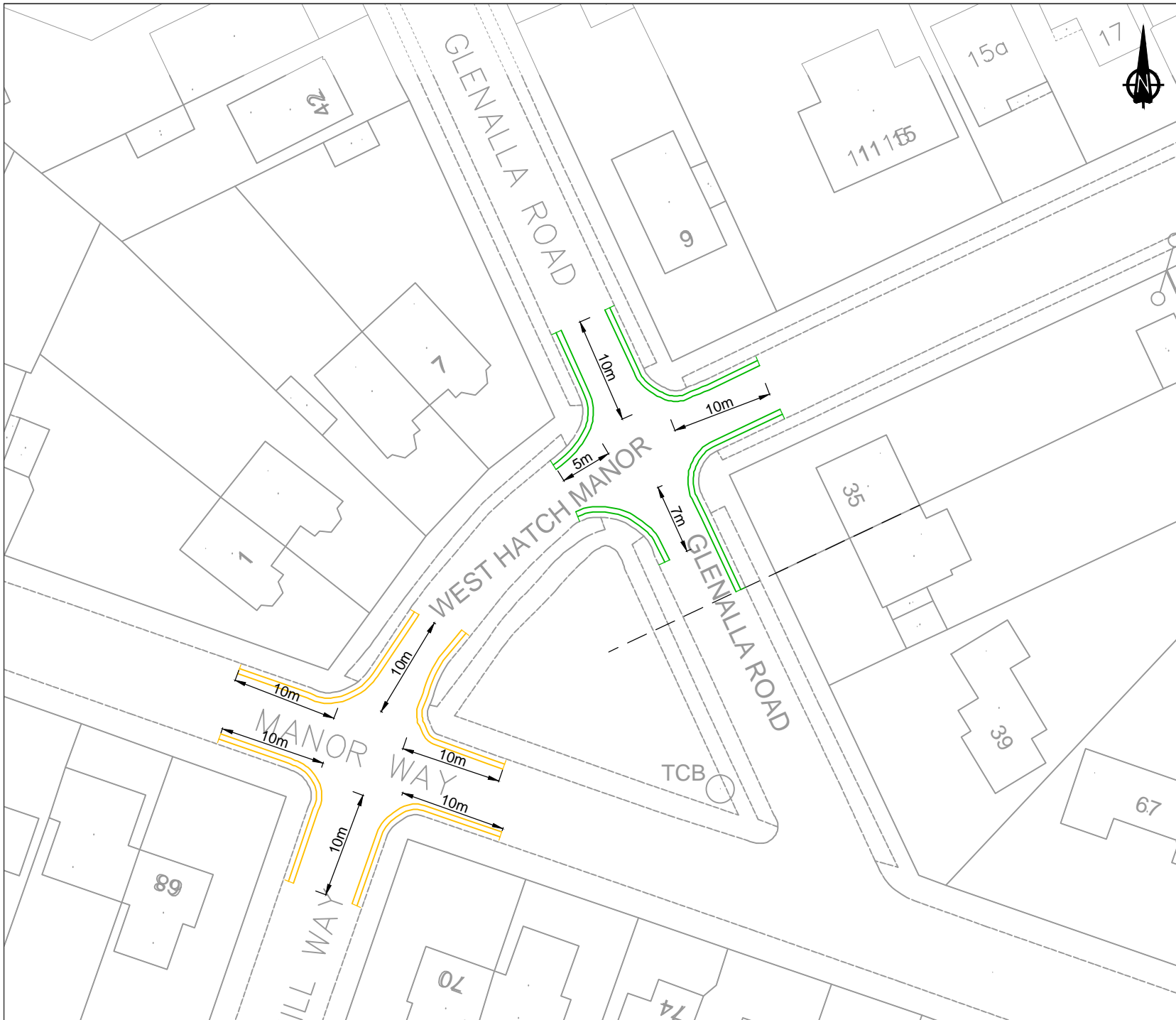
Project
Road Safety Programme

Description
Moorhall Road, Harefield

Scale	Drawn	(Initials/Date)	Checked	(Initials/Date)
N.T.S	CG	05/14		

Project No.	Drawing No.	Rev.
A4	RSP D1	

ITEM 4



DYL EXISTING DOUBLE YELLOW LINE & TERMINAL

DYL PROPOSED DOUBLE YELLOW LINE & TERMINAL

© Crown copyright and database rights 2013
Ordnance Survey 100019283



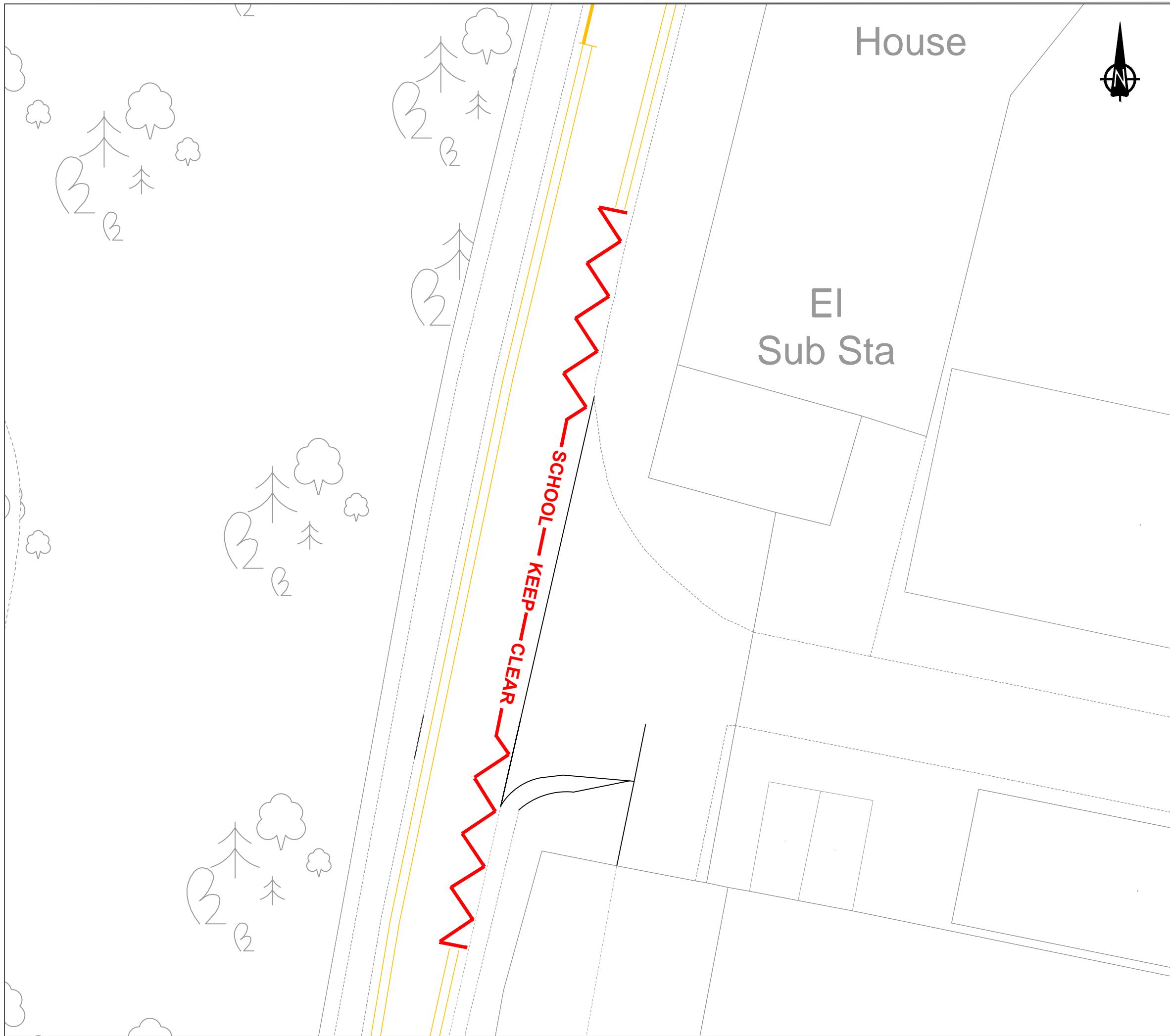
HILLINGDON
LONDON

Project
ROAD SAFETY PROGRAMME

Description
West Hatch Manor / Glenalla Road, Ruislip

Scale N.T.S	Drawn CH. 11/13	Checked
Paper Size A4	Drawing No. RSPD1	Rev. A

ITEM 5 & 6



- Removal of road marking
- Existing road marking

This map is based upon Ordnance Survey material with the permission of Ordnance Survey on behalf of the Controller of Her Majesty's Stationery Office © Crown copyright. Unauthorised reproduction infringes Crown copyright and may lead to prosecution or civil proceedings.
London Borough of Hillingdon 100019283 2014



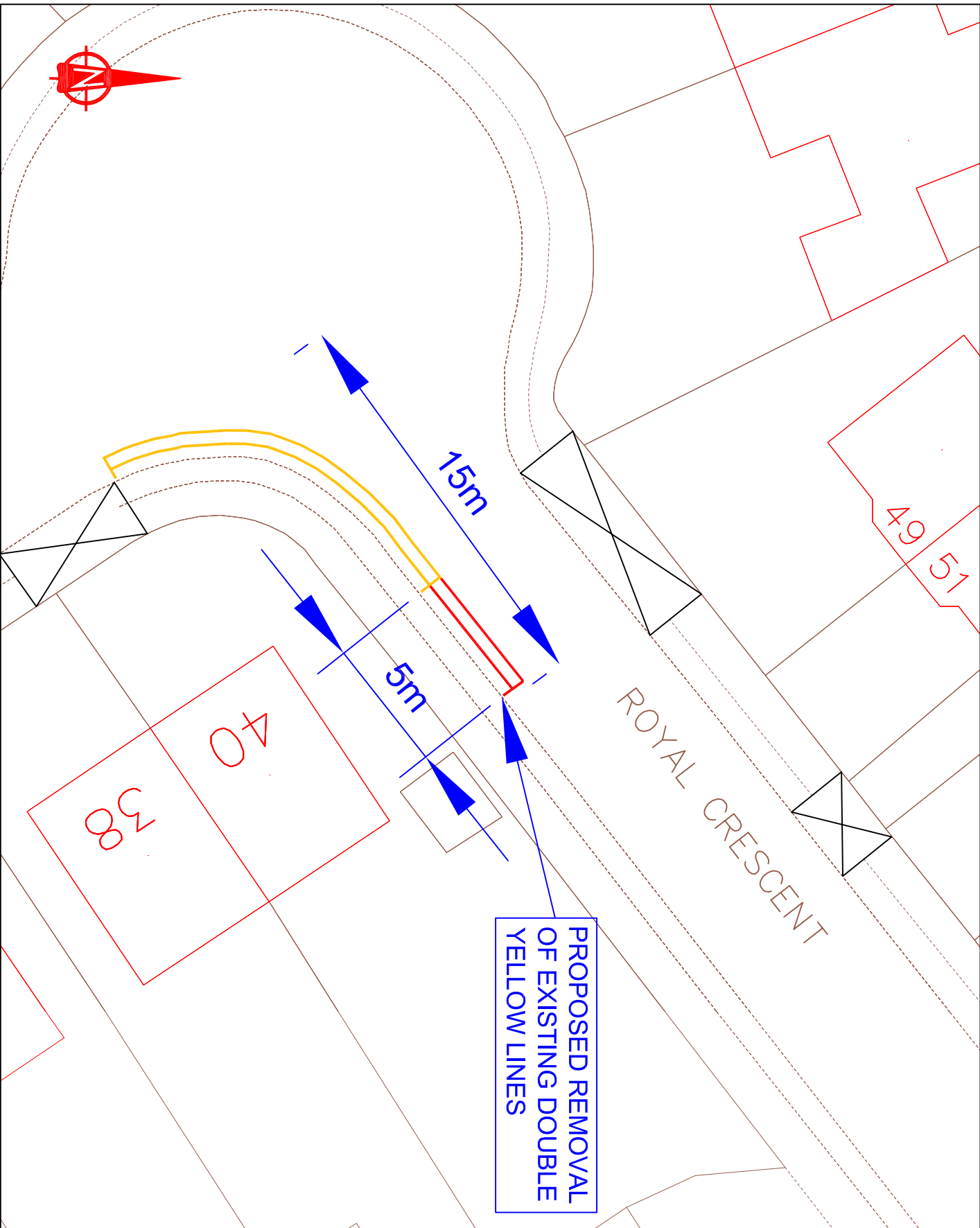
HILLINGDON
LONDON

Project
ROAD SAFETY PROGRAMME

Description
Royal Lane, Hillingdon

Scale 1:250	Drawn CH 06/14	Checked
Paper Size A3	Drawing No. RSPD1	Rev. A

ITEM 8



KEY

 PROPOSED REMOVAL OF EXISTING DOUBLE YELLOW LINES

This map is based upon Ordnance Survey data and is not intended to be used for any purpose other than that for which it was prepared. It is the responsibility of the user to ensure that it is used in accordance with the terms and conditions of the Ordnance Survey Licence. All rights reserved. © Crown copyright. Reproduction without the prior written permission of the Controller of Her Majesty's Stationery Office is prohibited. Any use of this map for other than the purposes for which it was prepared is prohibited. London Borough of Hillingdon 100018283 2014



HILLINGDON
LONDON

Project
Royal Crescent, Ruislip

Description
PROPOSED REMOVAL OF EXISTING DOUBLE YELLOW LINES

Scale	Drawn	Checked
NTS	CF	6/14
Project No.	Drawing No.	Rev.