

LONDON BOROUGH OF HILLINGDON  
THE HILLINGDON (WAITING AND LOADING RESTRICTION) (CONSOLIDATION) ORDER  
1994 (AMENDMENT NO.) ORDER 2014  
THE HILLINGDON (UXBRIDGE SOUTH) (ZONE U5) (ON STREET PARKING  
PLACES) ORDER 2007 (AMENDMENT NO.) ORDER 2014  
THE HILLINGDON (FREE PARKING PLACES) (DISABLED PERSONS) (AMENDMENT NO. )  
ORDER 2014

Hillingdon Council gives notice that it intends to make these Orders, which will:

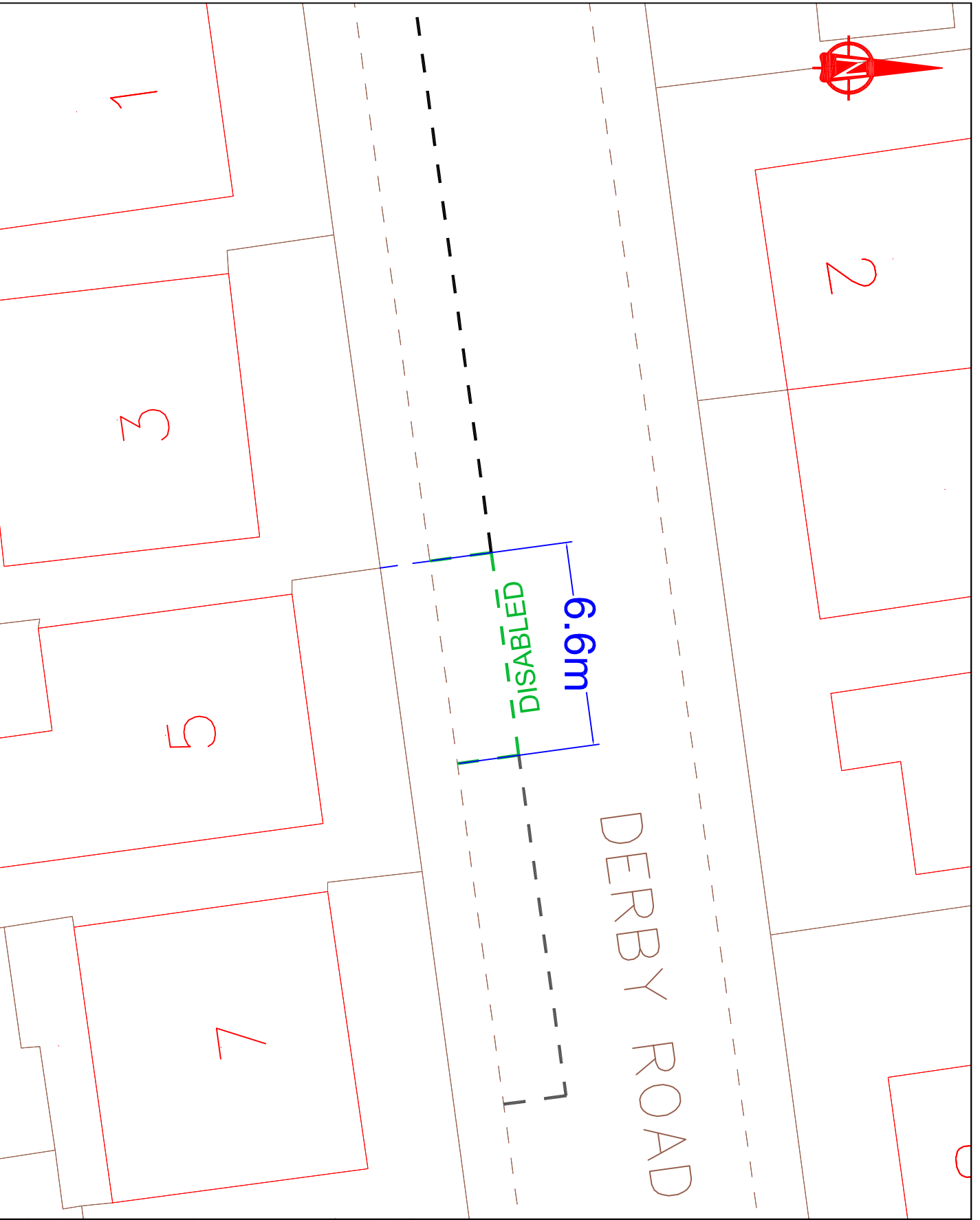
- a) Convert 5 metres of Zone U5 Permit Holder Parking Place and 1 metre of double yellow line to disabled parking bay outside No. 12 Queens Road, Uxbridge.
- b) Convert 6.6 metres of Zone U5 Permit Holder Parking Place to disabled parking bay outside No. 5 Derby Road, Uxbridge

Plans and the Council's statement of reasons for the proposals can be seen at Uxbridge Library and by appointment at the Civic Centre, Uxbridge during normal office hours for 21 days following the date on which this notice is published. Further information can be obtained by telephoning Residents Services Directorate on 01895 556266. If you wish to comment on, or object to the proposals please write by 11th June 2014, stating grounds for objection and your home address, to Transport and Projects, Residents Services, Civic Centre, Uxbridge, Middlesex UB8 1UW quoting reference 4W/06/CF/21/5/14. Dated this 21<sup>st</sup> day of May 2014  
JEAN PALMER


Deputy Chief Executive & Corporate Director of Residents Services.

#### STATEMENT OF REASONS

The proposed disabled parking bays are intended to benefit disabled people by providing parking bays for the sole use of "blue badge" holders.



**KEY**

 Proposed disabled parking bay to replace existing permit holder parking space

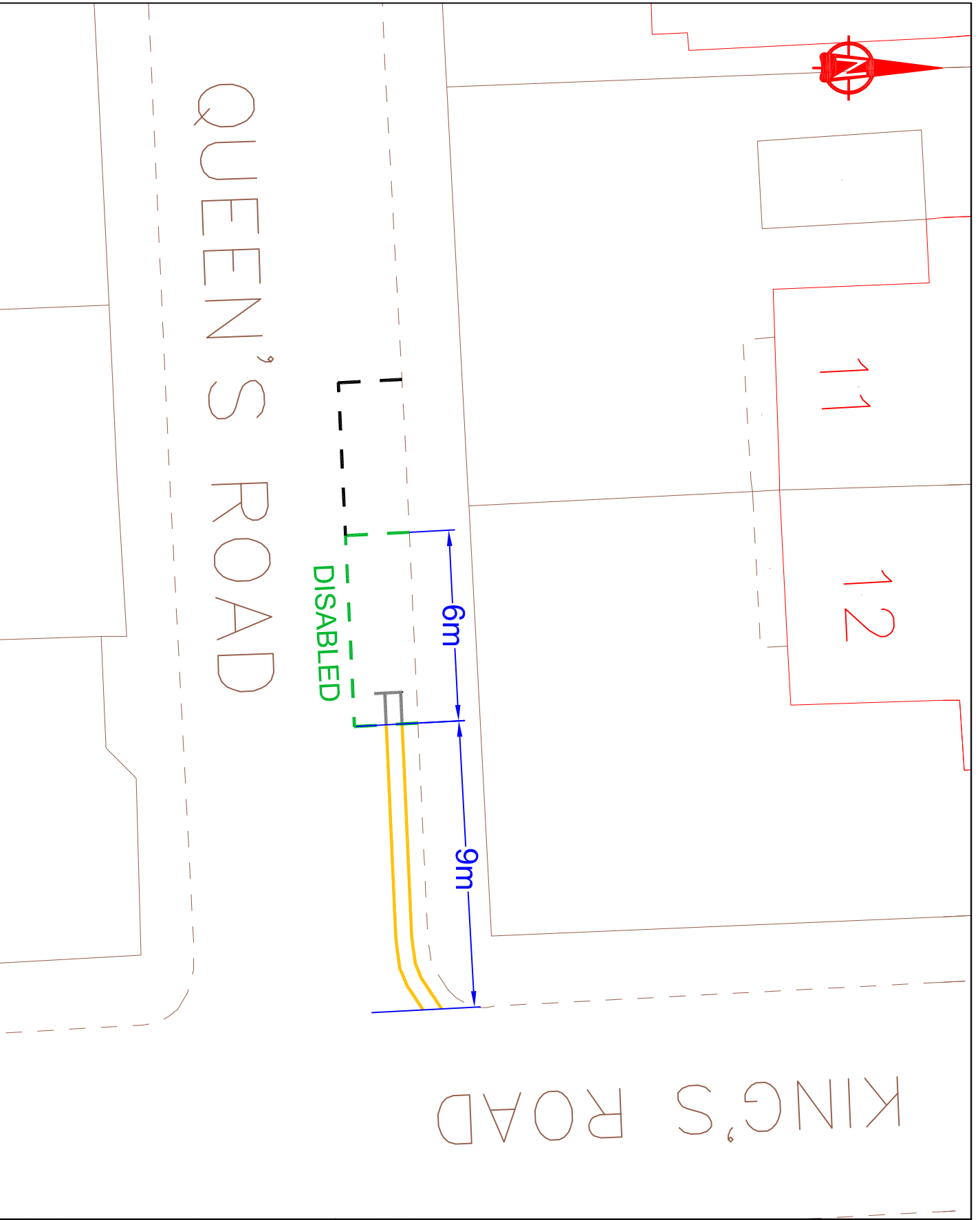
This map is based upon Ordnance Survey data and is reproduced with the permission of Ordnance Survey. It is not to be used for navigation. Unauthorised reproduction infringes Crown copyright and may lead to prosecution or civil claims. © Crown copyright. London Borough of Hillingdon 10019283 2014.



**HILLINGDON**  
LONDON

Project:  
 Derby Road, Uxbridge

Description PROPOSED DISABLED PARKING BAY			
Scale NTS	Drawn CF	(Initials/Date) 04/14	Checked (Initials/Date)
Project No.	Drawing No.	Rev.	



**KEY**

-  Proposed disabled parking bay to replace existing permit holder parking space
-  Proposed removal of existing double yellow lines
-  Existing double yellow lines

This map is based upon Ordnance Survey data and is reproduced with the permission of Ordnance Survey. It is not to be used for navigation. Unauthorised reproduction infringes Crown copyright and may lead to prosecution or other legal action. Ordnance Survey, London Borough of Hillingdon 10019283 2014



**Project**  
Queen's Road, Uxbridge

<b>Description</b> PROPOSED DISABLED PARKING BAY			
Scale	Drawn (Initials/Date)	Checked (Initials/Date)	Rev.
NTS	CF 04/14		
Project No.	Drawing No.		

LONDON BOROUGH OF HILLINGDON  
THE HILLINGDON (WAITING AND LOADING RESTRICTION) (CONSOLIDATION)  
(AMENDMENT) ORDER 2014  
AMENDMENTS TO THE PROPOSED EXTENSION OF THE WEST RUISLIP PARKING  
MANAGEMENT SCHEME IN ICKENHAM CLOSE, RUISLIP

Hillingdon Council gives notice that it intends to make this order which will make the following amendments to the previously proposed scheme advertised on 5th February 2014:

**Convert the previously proposed and existing waiting restrictions throughout Ickenham Close, Ruislip to 'at any time' waiting restrictions.**

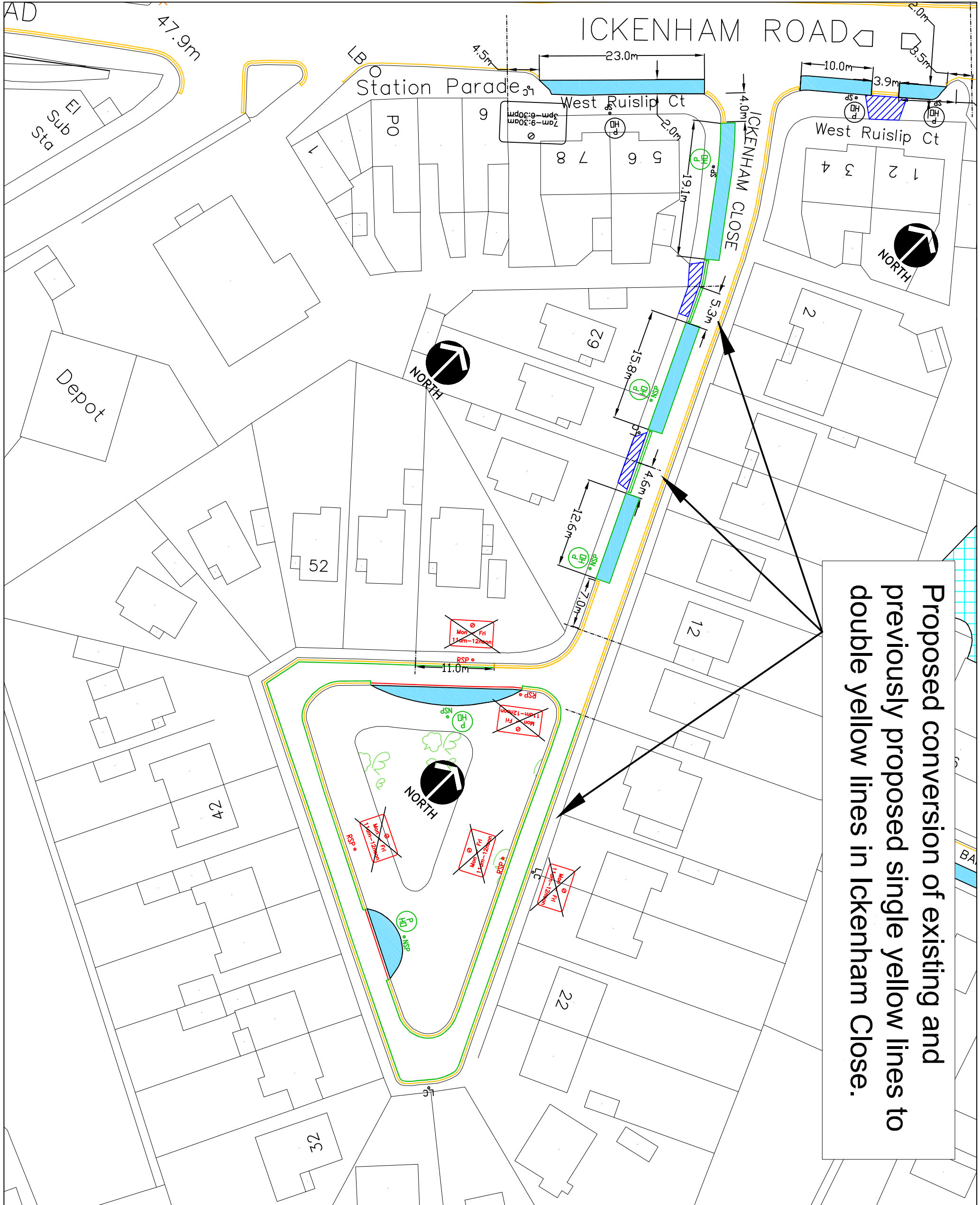
A copy of the proposed Order together with full details, a plan and the Council's statement of reasons for the proposals can be seen at Ickenham Library and by appointment at, Civic Centre, Uxbridge during normal office hours until 11<sup>th</sup> June 2014. Further information can be obtained by telephoning Residents Services on 01895 277006. If you wish to comment on, or object to the proposals please write by 11<sup>th</sup> June 2014, stating grounds for objection and your home address to Transport & Projects, Residents Services, Civic Centre, Uxbridge, Middlesex UB8 1UW quoting reference 4W/06/7.40/KU.

Dated this 21<sup>st</sup> day of May 2014

JEAN PALMER, Deputy Chief Executive & Corporate Director of Residents Services.

**STATEMENT OF REASONS**

The proposed conversion of the existing and previously proposed waiting restrictions throughout Ickenham Close to 'at any time' waiting restrictions will prevent obstructive parking.



**Proposed conversion of existing and previously proposed single yellow lines to double yellow lines in Ickenham Close.**

<p><b>KEY</b></p> <ul style="list-style-type: none"> <li><span style="color: yellow;">—</span> EXISTING YELLOW LINE</li> <li><span style="color: yellow;">—</span> PROPOSED DOUBLE YELLOW LINE</li> <li> CROSSOVER</li> <li> PERMIT HOLDER ONLY SIGN</li> <li> PROPOSED PERMIT HOLDER ONLY BAY/PLACE</li> <li>MONDAY – SUNDAY 9AM–5PM</li> <li> REMOVE SIGNPOST</li> <li> REMOVE SIGNPLATE</li> <li> EXISTING SIGNPOST</li> <li> NEW SIGNPOST</li> <li> LAMP COLUMN</li> </ul>	<p><b>Project</b></p> <p><b>Proposed extension to the West Ruislip Parking Management Scheme</b></p> <p><b>Ickenham Close Ruislip</b></p> <p><b>Revised proposals</b></p>
	<p><b>HILLINGDON</b></p> <p>TRANSPORT &amp; PROJECTS</p> <p>RESIDENTS SERVICES DIRECTORATE</p> <p>civic centre/02083 277020/01985 25076</p> <p>1st fl. 01985 277020/01985 25076</p>
<p>This map is based upon Ordnance Survey material with the permission of Ordnance Survey on behalf of the Controller of Her Majesty's Stationary Office. Crown copyright. Unauthorised reproduction infringes Crown copyright and may lead to prosecution or civil proceedings.</p> <p>London Borough of Hillingdon 100019283 ©2014</p>	
<p>Scale: NTS</p> <p>Designed: KU</p> <p>Drawn: KU</p> <p>Date: 02/14</p>	

LONDON BOROUGH OF HILLINGDON  
THE HILLINGDON (ON STREET PARKING PLACES) (SOUTH RUISLIP)(RESIDENTS)  
ZONE SR ORDER 2012 (AMENDMENT NO.) ORDER 2014  
THE HILLINGDON (WAITING AND LOADING RESTRICTION) (CONSOLIDATION)  
(AMENDMENT NO. ) ORDER 2014

PROPOSED EXTENSION TO THE SOUTH RUISLIP PARKING MANAGEMENT SCHEME

Hillingdon Council gives notice that it intends to make these Orders, which will:

**1. Establish permit parking places** (operational between 9.00am and 5.00pm Monday to Friday) in which a vehicle may be left during the permitted hours if it displays a valid SR permit in Walnut Way, Ruislip.

**2. Impose waiting restrictions** in Walnut Way, Ruislip operational between 9.00am and 5.00pm Monday to Friday.

**3. Establish shared use bays (Pay and display and permits)**, in part of Walnut Way. In which a vehicle may be left during the permitted hours if it displays a valid permit or ticket. The maximum period for which a vehicle may be left during the permitted hours is two hours, if it displays a valid ticket from a ticket parking machine with the charges shown below.

Parking Period	Standard Charge	HillingdonFirst Cardholder Tariff
30 minutes	Free(on displaying a ticket)	Free(on displaying a ticket)
60 minutes	70p	20p
90 minutes	£1.40	40p
Up to 2 hours	£2.10	60p

**RESIDENTS PERMITS** - £0 - 1st vehicle, all subsequent - £40 per annum

**VISITORS VOUCHERS** First book of 10 per household per annum- free. £5 - per book of 10 thereafter. Copies of the proposed Orders together with full details, a plan and the Council's statement of reasons for the proposals can be seen at South Ruislip Library and by appointment at, Civic Centre, Uxbridge during normal office hours until 11<sup>th</sup> June 2014. Further information can be obtained by telephoning Residents Services on 01895 277006. If you wish to comment on, or object to the proposals please write by 11<sup>th</sup> June 2014, stating grounds for objection and your home address to Transport & Projects, Residents Services, Civic Centre, Uxbridge, Middlesex UB8 1UW quoting reference 4W/06/7.28/KU.

Dated this 21<sup>st</sup> day of May 2014

JEAN PALMER, Deputy Chief Executive & Corporate Director of Residents Services.

### STATEMENT OF REASONS

The proposed extension to the Parking Management Scheme in the South Ruislip area will help restore the balance of parking in favour of residents and their visitors in Walnut Way.



- KEY**
- EXISTING YELLOW LINE
  - NEW SINGLE YELLOW LINE & TERMINAL
  - NEW DOUBLE YELLOW LINE & TERMINAL
  - PAY AND DISPLAY AND PERMIT HOLDERS
  - PERMIT HOLDER ONLY BAY
  - CROSSOVER
  - SIGNPOST
  - NEW SIGNPOST
  - LAMP COLUMN
  - PERMIT HOLDER ONLY SIGN
  - PERMIT OR TICKET HOLDER
  - ZONE ENTRY SIGN
  - ZONE EXIT SIGN
  - REMOVE SIGN
  - PARKING BAYS ARE 2m WIDE UNLESS NOTED
  - NEW TICKET MACHINE

This map is based upon Ordnance Survey material with the permission of Ordnance Survey on behalf of the Controller of Her Majesty's Stationery Office. Crown copyright. Unauthorised reproduction infringes Crown copyright and may lead to prosecution or civil proceedings.  
 London Borough of Hillingdon 100019283 ©2014

**HILLINGDON**  
 LONDON

TRANSPORT & PROJECTS  
 RESIDENTS SERVICES DIRECTORATE  
 CMC CENTRE, 4th FLOOR, HIGH STREET, UXTON, URB 10W  
 Tel: No. 01895 277000/01895 280970

**Project**  
**Walnut Way,  
 Ruislip**

**Description**  
**Proposed  
 extension to the  
 South Ruislip PMS**

Scale: NTS  
 Designed: KU  
 Drawn: KU  
 Date: 06/05/14