

LONDON BOROUGH OF HILLINGDON  
THE HILLINGDON (ON STREET PARKING PLACES)(ICKENHAM)  
(RESIDENTS) ZONE IC ORDER 2014 (AMENDMENT NO. ) ORDER 2014  
THE HILLINGDON (WAITING AND LOADING RESTRICTION) (CONSOLIDATION)  
(AMENDMENT NO. ) ORDER 2014  
AMENDMENTS AND PROPOSED EXTENSION OF THE ICKENHAM PARKING  
MANAGEMENT SCHEME

Hillingdon Council gives notice that it intends to make these Orders, which will:

**1. Make the following amendments to the previously proposed scheme advertised on 27<sup>th</sup> November 2013:**

- i) Defer the proposed introduction of an extension to the Ickenham Parking Management scheme in Neela Close, instead it is proposed to install a 'Monday to Friday 10am to 11am' waiting restriction throughout the road.
- ii) Extend the proposed double yellow lines on the north side of Crosier Road from the junction with Glebe Avenue up to the northeastern boundary of No. 47 Glebe Avenue.
- iii) Extend the existing double yellow lines on the southeast side of Ivy House Road from the junction with Almond Avenue to outside No. 15 Ivy House Road.
- iv) Extend the proposed double yellow lines on Milton Road west of the junction with Ivy House Road on both sides of the road up to the entrance of the access road leading to Heath House.
- v) Convert a section of previously proposed double yellow lines outside No. 23 Milton Road to Monday to Friday 11am to Midday waiting restriction.
- vi) Propose an additional permit parking place outside Nos.23-33 Pepys Close.
- vii) Extend the previously proposed permit parking place outside Nos. 63-77 Pepys Close.

**2. Propose to install 'at any time' waiting restrictions on the following sections of Long Lane:**

- i) Between the junctions of Milton Road and Court Road
- ii) At the junction with Gilbey Close.
- iii) From the southern end of the service road fronting Nos. 21-59 odd Long Lane to a point 30 metres southeast of the southeastern kerbline of Edinburgh Drive.

**3. Propose to install 'Monday to Friday 8am to 10am and 2.30pm to 4.30pm' waiting restrictions outside Nos. 72-76 Long Lane**

**4. Install a 50 metre long Bus Stand in the main carriageway of Long Lane** outside Nos. 47-53 Long Lane, operational Monday to Friday 2pm to 4pm.

**5. Install new bus stop cages and clearways** at the existing bus stops outside Douay Martyrs School and outside Nos. 62 and 64 Long Lane.

**6. Propose to remove the existing parking place outside Nos. 40 Rectory Way, Ickenham** and replace with Monday to Friday 9am to 5pm waiting restriction.

**7. Propose a section of Monday to Friday 9am to 5pm waiting restriction** along the southwest side of Copthall Road East between the junctions of Swakeleys Road and Hoylake Crescent.

**8. Propose 'at any time waiting restrictions** at the junctions of Copthall Road East with Hoylake Crescent and Swakeleys Road.

**RESIDENTS PERMITS** - £0 - 1st vehicle, all subsequent - £40 per annum

**VISITORS VOUCHERS** First book of 10 per household per annum- free. £5 - per book of 10 thereafter. Copies of the proposed Orders together with full details, a plan and the Council's statement of reasons for the proposals can be seen at Ickenham Library and by appointment at, Civic Centre, Uxbridge during normal office hours until 7<sup>th</sup> May 2014. Further information can be obtained by telephoning Residents Services on 01895 277006. If you wish to comment on, or object to the proposals please write by 7<sup>th</sup> May 2014, stating grounds for objection and your home address to Transport & Projects, Residents Services, Civic Centre, Uxbridge, Middlesex UB8 1UW quoting reference 4W/06/7.27/KU.

Dated this 16<sup>th</sup> day of April 2014

JEAN PALMER, Deputy Chief Executive & Corporate Director of Residents Services.

## **STATEMENT OF REASONS**

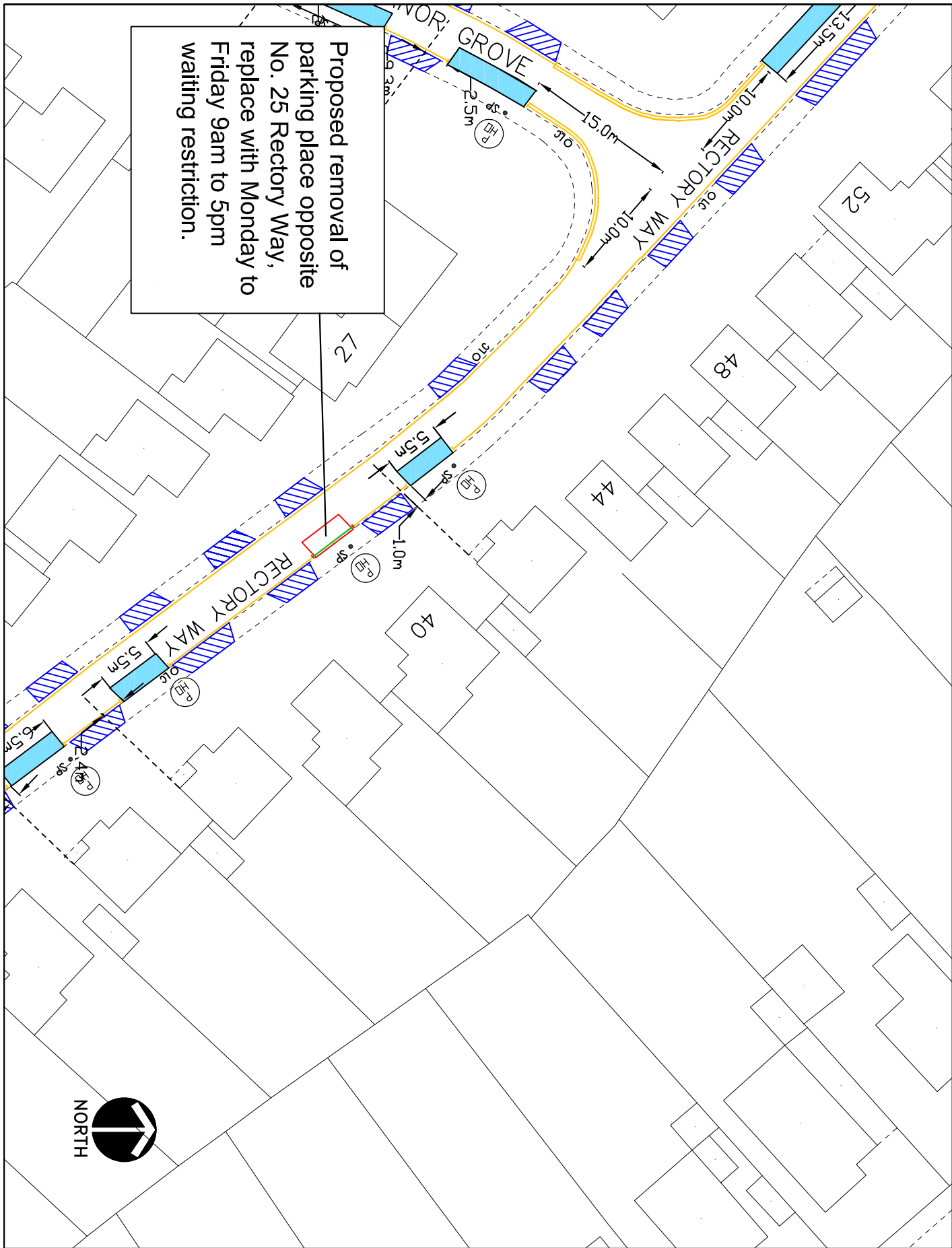
The proposed amendments to the previously proposed scheme will enable residents to maximise the benefits of the parking scheme.

The proposals for restrictions, bus stops and a bus stand on Long Lane will prevent obstructive parking, improve vehicle movements close to Douay Martyrs Schools and promote road safety.

The proposed removal of the permit holder parking place outside No. 40 Rectory Way is to allow clear access to the off-street parking area opposite.

The proposed waiting restrictions in Copthall Road East and around the junctions with Hoylake Crescent and Swakeleys Road will prevent obstructive parking and promote Road Safety.

# Appendix A



Proposed removal of parking place opposite No. 25 Rectory Way, replace with Monday to Friday 9am to 5pm waiting restriction.

## KEY

- EXISTING YELLOW LINE
- REMOVE ROAD MARKING
- PERMIT HOLDER ONLY BAY/PLACE
- NEW SINGLE YELLOW LINE & TERMINAL
- CROSSOVER
- PERMIT HOLDER ONLY SIGN
- SIGNPOST
- NEW SIGNPOST
- LAMP COLUMN

This map is based upon Ordnance Survey material with the permission of Ordnance Survey on behalf of the Controller of Her Majesty's Stationery Office. Copyright in the map data copyright and may lead to production or other use of the map data without the permission of Ordnance Survey. © 2014.



TRANSPORT & PROJECTS  
RESIDENTS SERVICES DIRECTORATE  
Civic Centre 4th/5th, High Street, Uxbridge, UB8 3JH  
Tel No. 01895 272006/01895 280676

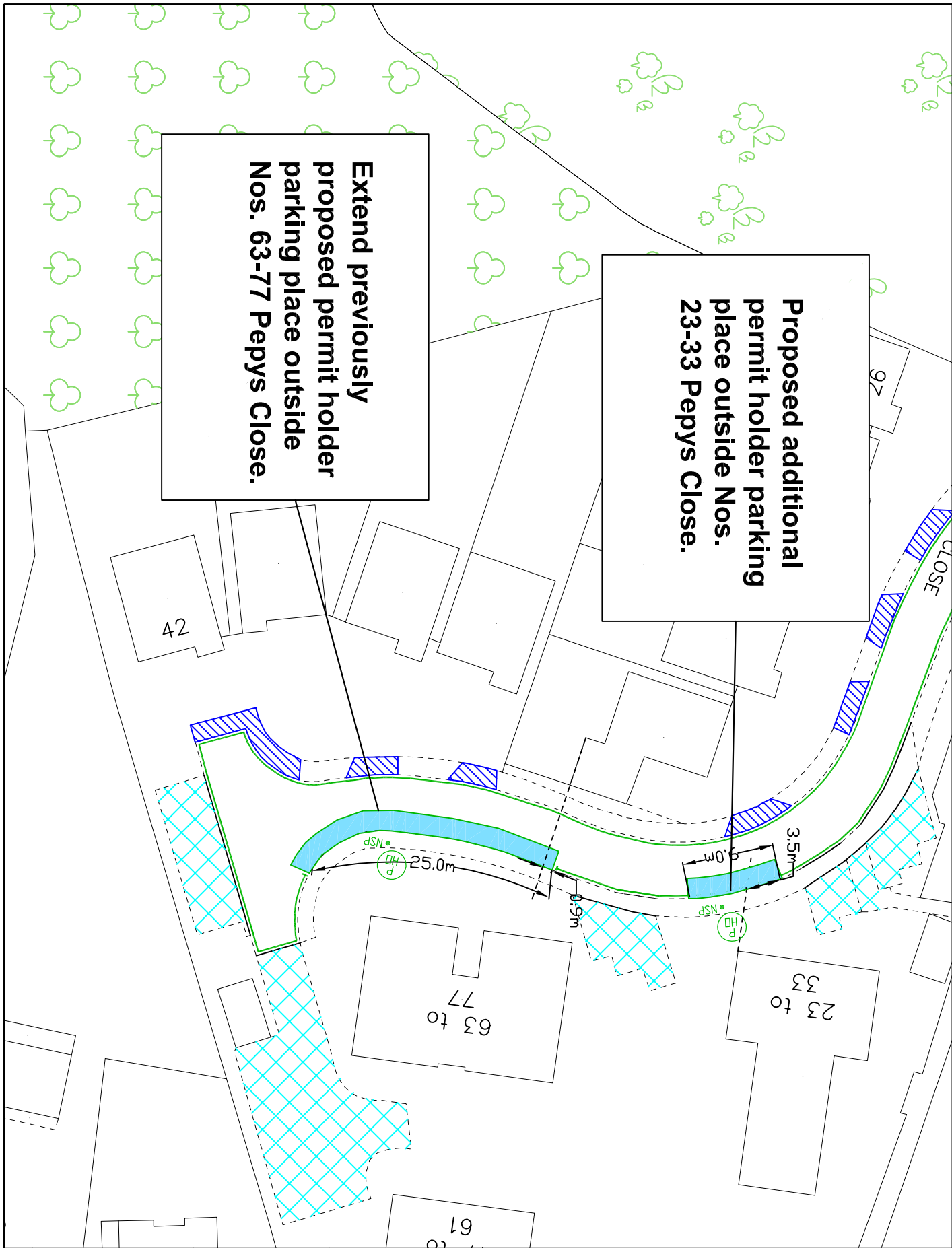
**Proposed removal of parking place opposite No. 25 Rectory Way**

**Proposed Layout**

Scale: 1:500 (a4) Form: (Title/Date) KU 03/14



# Appendix G



KEY	
	EXISTING YELLOW LINE
	BURN OFF MARKING
	PROPOSED SINGLE YELLOW LINE
	PROPOSED DOUBLE YELLOW LINE
	PERMIT HOLDER ONLY BAY MONDAY TO FRIDAY 9AM TO 5PM
	PROPOSED DOUBLE YELLOW LINE
	CROSSOVER
	SP SIGNPOST
	NSP NEW SIGNPOST
	RSP REMOVE SIGNPOST
	OLC LAMP COLUMN
	ZEN ZONE ENTRY SIGN
	ZEX ZONE EXIT SIGN
	PH PERMIT HOLDER SIGN

This map is based upon Ordnance Survey's material with the permission of Ordnance Survey on behalf of the Controller of Her Majesty's Stationery Office. Crown Copyright. Reproduction in any form without the prior written permission of the Controller of Her Majesty's Stationery Office is prohibited. London Borough of Hillingdon 1000192983 ©2013

**HILLINGDON**  
LONDON

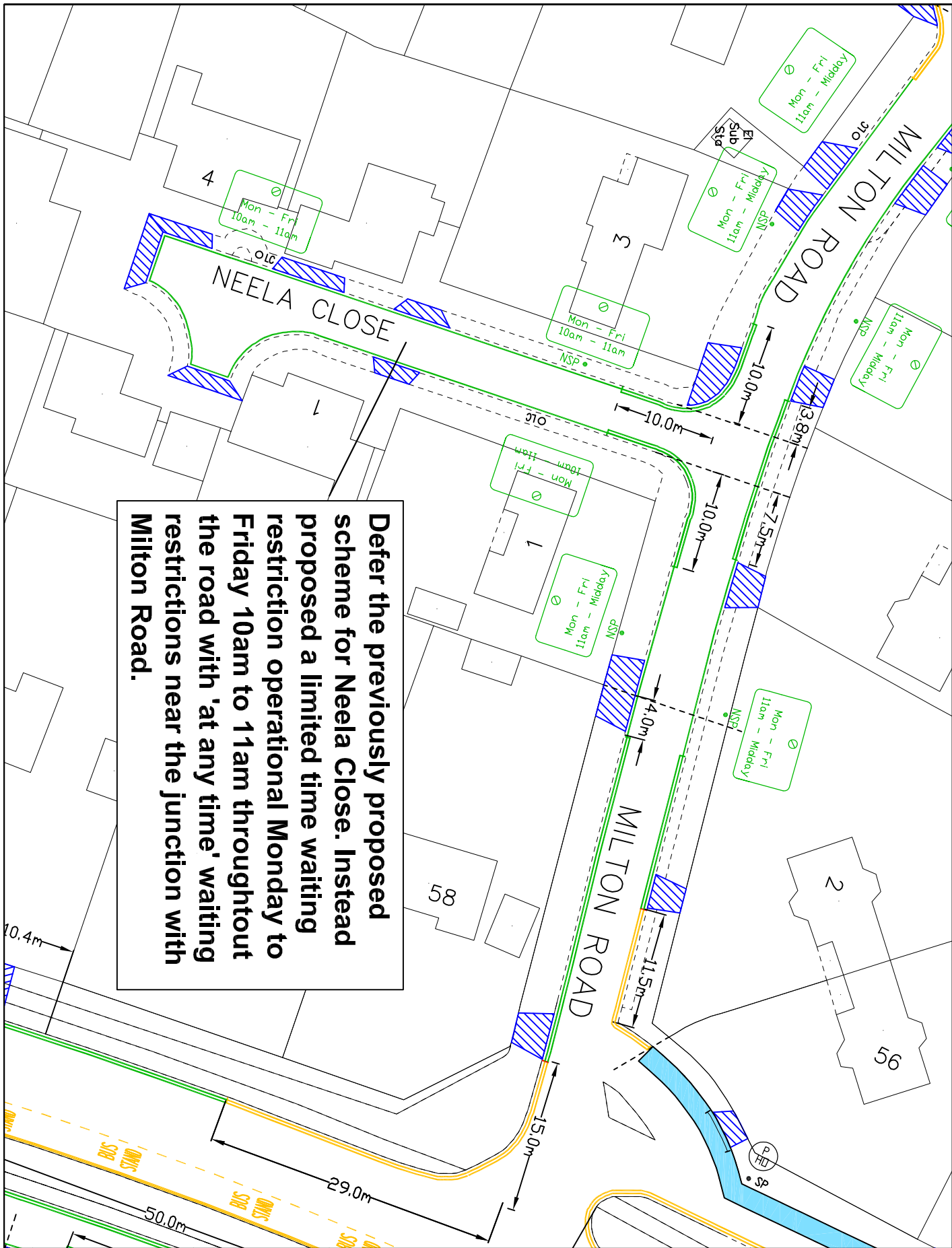
TRANSPORT & PROJECTS  
RESIDENTS SERVICES DIRECTORATE  
ONE CENTRE 44/06, MAIN STREET, UPPONDAZE, UB8 3JW  
Tel No. 01895 271000/01895 288716

Project: **Peyps Close, Ickenham**

Description: **Proposed amendments Ickenham PMS Extension**

Scale: 1:500 (a4) From: (Yellow Road) KU 22/01/14

# Appendix F



**Defer the previously proposed scheme for Neela Close. Instead proposed a limited time waiting restriction operational Monday to Friday 10am to 11am throughout the road with 'at any time' waiting restrictions near the junction with Milton Road.**

- KEY**
- EXISTING YELLOW LINE
  - BURN OFF MARKING
  - PROPOSED SINGLE YELLOW LINE
  - PROPOSED DOUBLE YELLOW LINE
  - D/LT
  - CROSSOVER
  - SP SIGNPOST
  - NSP NEW SIGNPOST
  - RSP REMOVE SIGNPOST
  - O/LC LAMP COLUMN

This map is based upon Ordnance Survey material with the permission of Ordnance Survey on behalf of the Controller of Her Majesty's Stationery Office. All rights reserved. Copyright in the material is the property of Ordnance Survey and may lead to prosecution or civil proceedings. London Borough of Hillingdon 100019283 ©2013



**HILLINGDON**  
LONDON

TRANSPORT & PROJECTS  
RESIDENTS SERVICES DIRECTORATE  
Civic Centre 4th Fl, Main Street, Uxbridge, UB8 3UH  
Tel No: 01895 277000/01895 28070

**Project**  
Neela Close,  
Ickenham

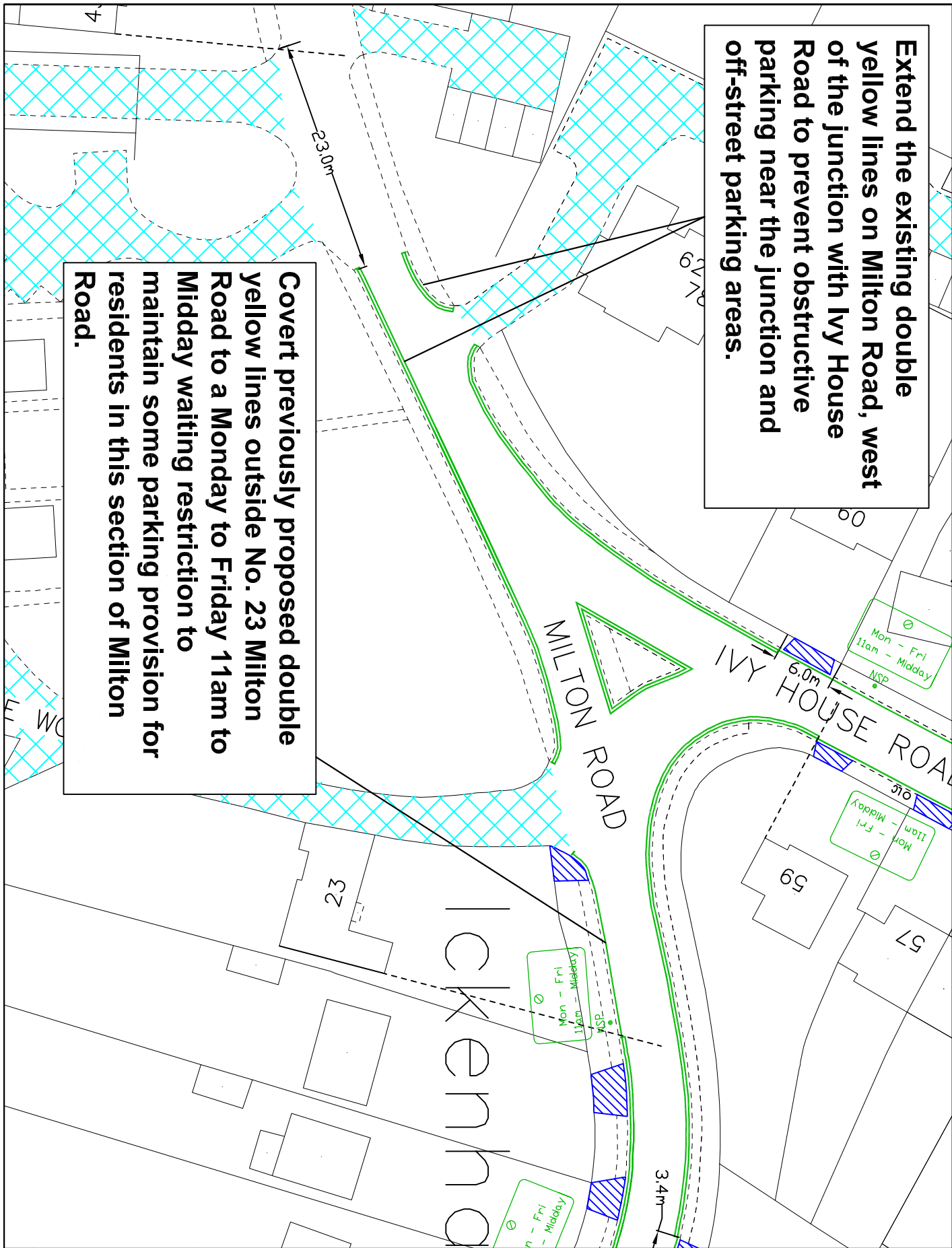
**Description**  
Proposed  
amendments  
Ickenham PMS  
Extension

Scale: 1:500 (a4) Form: (Yellow/Red)  
Date: KU 22/01/14

# Appendix E

Extend the existing double yellow lines on Milton Road, west of the junction with Ivy House Road to prevent obstructive parking near the junction and off-street parking areas.

Covert previously proposed double yellow lines outside No. 23 Milton Road to a Monday to Friday 11am to Midday waiting restriction to maintain some parking provision for residents in this section of Milton Road.



KEY	
	EXISTING YELLOW LINE
	BURN OFF MARKING
	PROPOSED SINGLE YELLOW LINE
	MONDAY TO FRIDAY 11AM TO MIDDAY
	PROPOSED DOUBLE YELLOW LINE
	CROSSOVER
	SP SIGNPOST
	NSP NEW SIGNPOST
	RSP REMOVE SIGNPOST
	LAMP COLUMN

This map is based upon Ordnance Survey material with the permission of Ordnance Survey on behalf of the Controller of the Map. It is a Secondary Copy. All rights, copyright, and any other intellectual property rights are reserved by the Controller of the Map. No part of this publication may be reproduced, stored in a retrieval system, or transmitted in any form or by any means, electronic, mechanical, photocopying, recording, or by any information storage or retrieval system, without the prior written permission of the Controller of the Map.

London Borough of Hillingdon 100019283 ©2013

**HILLINGDON**  
LONDON

TRANSPORT & PROJECTS  
RESIDENTS SERVICES DIRECTORATE  
ONE CENTRE 44/06, MAIN STREET, UPPINGTON, URB LHM  
TEL: 01895 277000/01895 258716

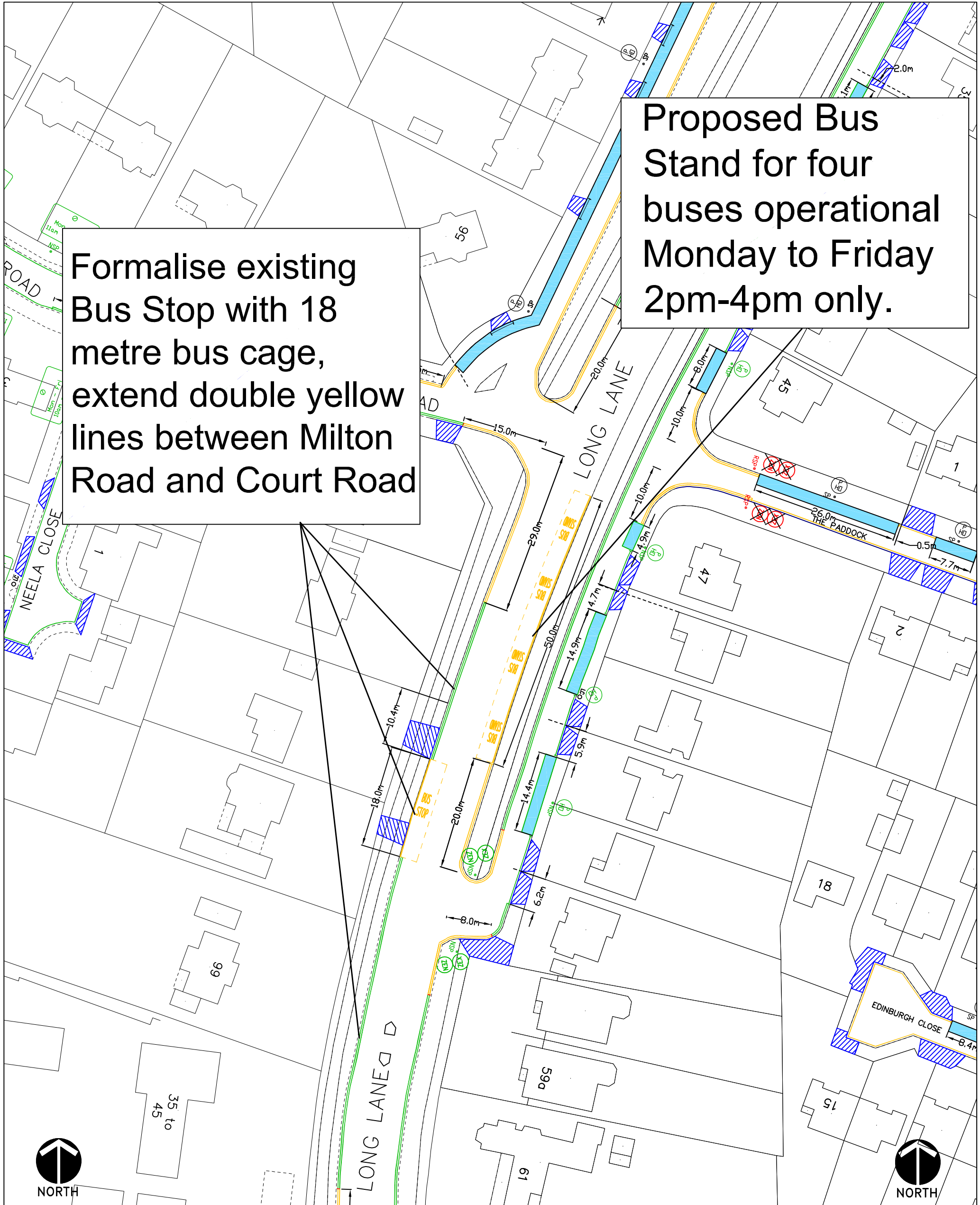
Project: Milton Road, Ickenham

Description: Proposed amendments Ickenham PMS Extension

Scale: 1:500 (a4) Form: KU 22/01/14

Proposed Bus Stand for four buses operational Monday to Friday 2pm-4pm only.

Formalise existing Bus Stop with 18 metre bus cage, extend double yellow lines between Milton Road and Court Road



- KEY**
- EXISTING YELLOW LINE
  - BURN OFF ROAD MARKING
  - SHT
  - PROPOSED SINGLE YELLOW LINE
  - DIT
  - PROPOSED DOUBLE YELLOW LINE
  - PERMIT HOLDER ONLY BAY
  - CROSSOVER
  - SIGNPOST
  - NSP
  - NEW SIGNPOST
  - OLC
  - LAMP COLUMN
  - PERMIT HOLDER ONLY SIGN
  - ZONE ENTRY SIGN
  - ZONE EXIT SIGN

This map is based upon Ordnance Survey material with the permission of Ordnance Survey on behalf of the Controller of Her Majesty's Stationery Office. Crown copyright. Unauthorised reproduction infringes Crown copyright and may lead to prosecution or civil proceedings.  
 London Borough of Hillingdon 100019283 ©2014

**HILLINGDON**  
 LONDON  
 TRANSPORT & PROJECTS  
 RESIDENTS SERVICES DIRECTORATE  
 civic centre, 4th floor, High Street, Ickenham, Ux8 1UW  
 Tel: 01895 277000/01895 250970

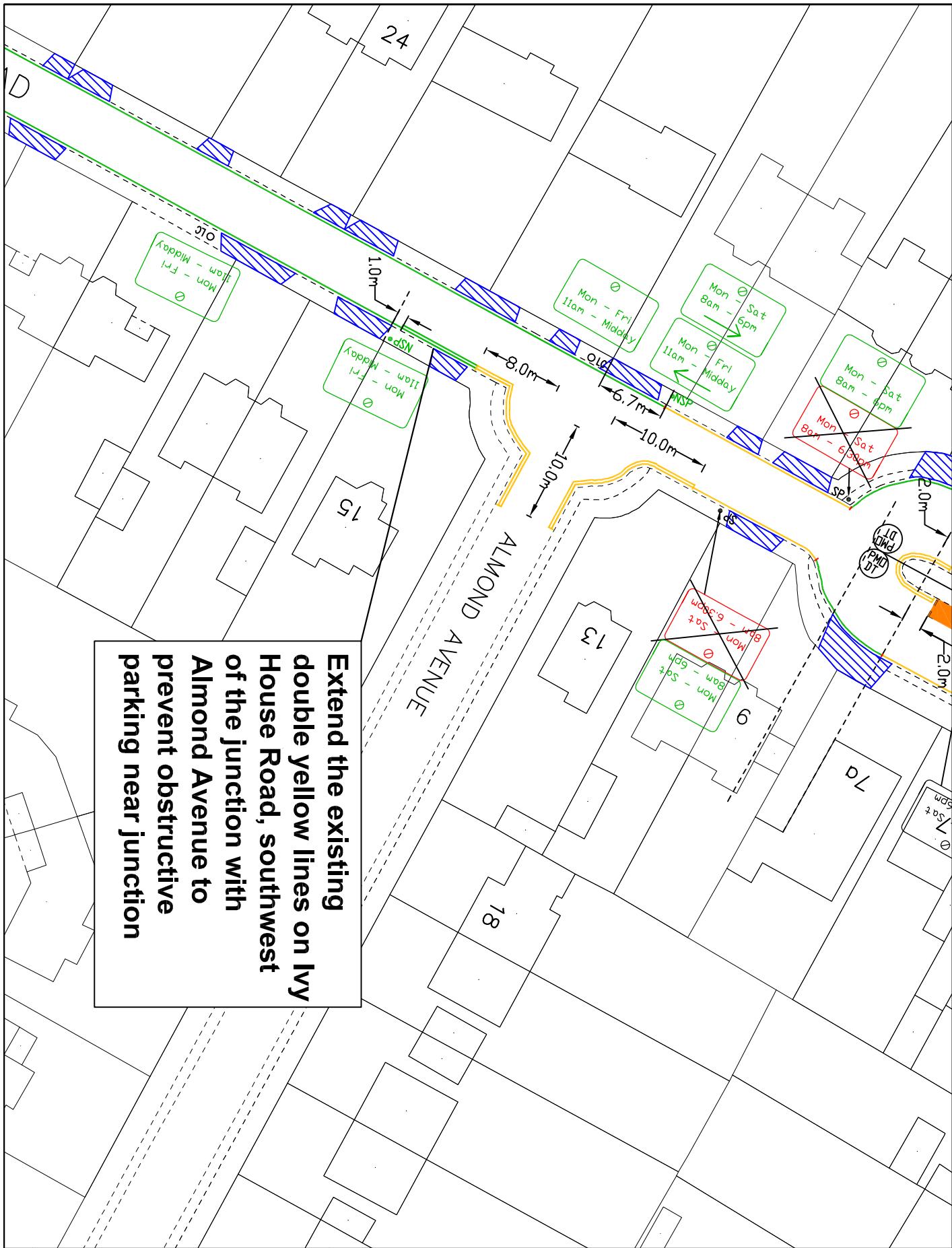
Long Lane, Ickenham -  
 Near Douay Martyrs  
 School

Scale	NTS	Designed	KU	Drawn	KU	Date	22/01/14
-------	-----	----------	----	-------	----	------	----------





# Appendix D



**Extend the existing double yellow lines on Ivy House Road, southwest of the junction with Almond Avenue to prevent obstructive parking near junction**

KEY	
	EXISTING YELLOW LINE
	BURN OFF MARKING
	PROPOSED SINGLE YELLOW LINE
	MONDAY TO FRIDAY 11AM TO MIDDAY
	PROPOSED DOUBLE YELLOW LINE
	CROSSOVER
	SP SIGNPOST
	NSP NEW SIGNPOST
	RSP REMOVE SIGNPOST
	OLC LAMP COLUMN

This map is based upon Ordnance Survey material with the permission of Ordnance Survey on behalf of the Controller of Her Majesty's Stationery Office. All rights reserved. Copyright in the material is the property of Ordnance Survey and may lead to prosecution or other proceedings if reproduced or used in any way without the prior written permission of Ordnance Survey. London Borough of Hillingdon 100019283 ©2013



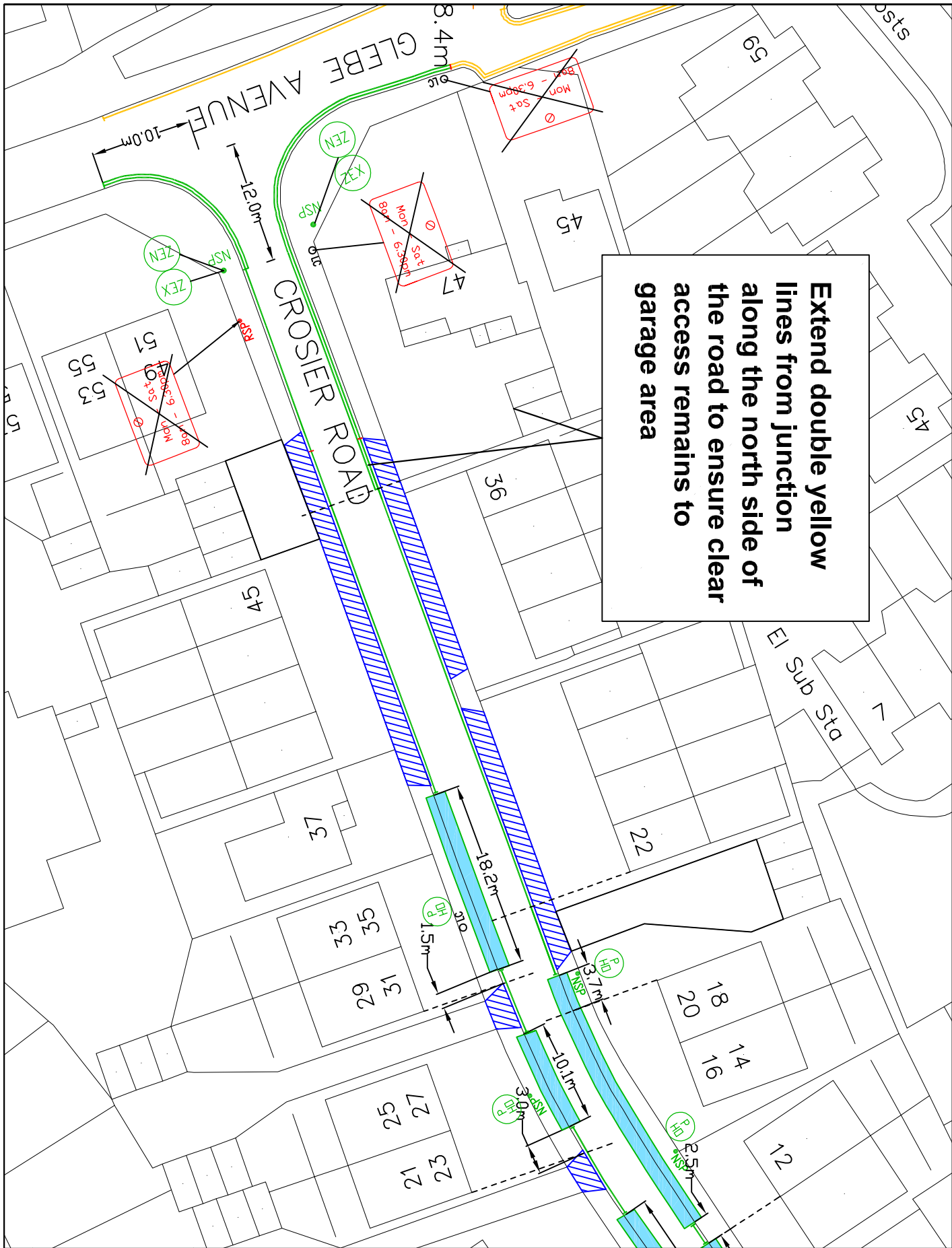
TRANSPORT & PROJECTS  
RESIDENTS SERVICES DIRECTORATE  
ONE CENTRE 44/06, MAIN STREET, UPPINGTON, URB 11W  
TEL: 01895 271000/01895 280710

**Ivy House Road, Ickenham**

**Proposed amendments Ickenham PMS Extension**

Scale: 1:500 (a4) From: (Title/Date) KU 22/01/14

# Appendix A



**Extend double yellow lines from junction along the north side of the road to ensure clear garage access remains to**

## KEY

- EXISTING YELLOW LINE
- BURN OFF MARKING
- PROPOSED SINGLE YELLOW LINE
- MOUND TO FRIDAY 9AM TO 5PM
- PROPOSED DOUBLE YELLOW LINE
- PERMIT HOLDER ONLY BAY MONDAY TO FRIDAY 9AM TO 5PM
- CROSSOVER
- SIGNPOST
- NSP NEW SIGNPOST
- RSP REMOVE SIGNPOST
- OLC LAMP COLUMN
- ZONE ENTRY SIGN
- ZONE EXIT SIGN
- PERMIT HOLDER SIGN

This map is based upon Ordnance Survey mapping with the permission of Ordnance Survey on behalf of the Controller of Her Majesty's Stationery Office. Crown Copyright. Reproduction in any form without the written permission of the Controller of Her Majesty's Stationery Office is prohibited. London Borough of Hillingdon 100019283 ©2013

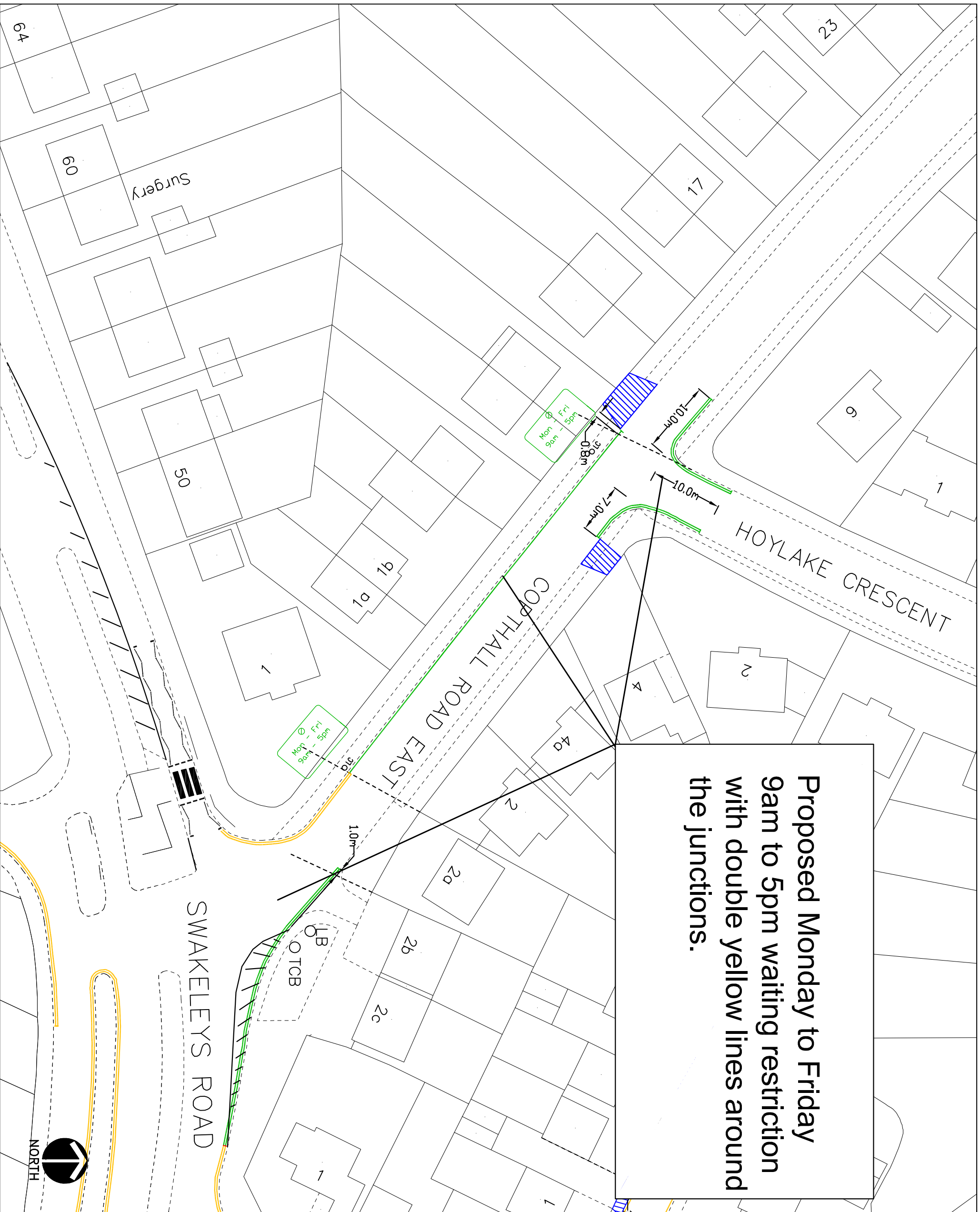


TRANSPORT & PROJECTS  
RESIDENTS SERVICES DIRECTORATE  
ONE CENTRE 44/06, MAIN STREET, UXTON, 188 1UN  
Project Tel No: 01895 27100/01895 28076

**Crosier Road,  
Ickenham**

**Proposed  
amendments  
Ickenham PMS  
Extension**

Scale: 1:500 (a4) Form: (Yellow Road) KU 22/01/14



Proposed Monday to Friday  
9am to 5pm waiting restriction  
with double yellow lines around  
the junctions.

**KEY**

- EXISTING YELLOW LINE
- BURN OFF ROAD MARKING
- PROPOSED DOUBLE YELLOW LINE
- PROPOSED SINGLE YELLOW LINE MONDAY TO FRIDAY 9AM TO 5PM
- EXISTING PERMIT HOLDER ONLY BAY
- CROSSOVER

This map is based upon Ordnance Survey material with the permission of Ordnance Survey on behalf of the Controller of Her Majesty's Stationary Office © Crown copyright. Unauthorised reproduction infringes Crown copyright and may lead to prosecution or civil proceedings.  
London Borough of Hillingdon 100019283 ©2014

**HILLINGDON**  
LONDON

TRANSPORT & PROJECTS  
RESIDENTS SERVICES DIRECTORATE  
CWC CENTRE, 4th FLOOR, HIGH STREET, UXTON, OXFORDSHIRE, O88 1UW  
Tel: No. 01895 277009/01895 288978

**Project**  
Copthall Road East  
Ickenham

**Description**  
Proposed  
Waiting  
Restrictions

Scale: 1:500(A3)  
Designed: KU  
Drawn: KU  
Date: 07/03/14

LONDON BOROUGH OF HILLINGDON THE HILLINGDON (WAITING AND LOADING RESTRICTION)  
(CONSOLIDATION) ORDER 1994 (AMENDMENT) ORDER 2014  
PROPOSED WAITING RESTRICTIONS IN COMMUNITY CLOSE, ICKENHAM

Hillingdon Council gives notice that it intends to make this Order which will impose 'at any time' waiting restrictions throughout Community Close, Ickenham with exception to the following areas where the existing Monday to Saturday 8am to 6.30pm waiting restriction will remain:

- i) North side, from a point 2.5 metres west of the western boundary of the Scouts Hut to a point 8 metres west of the eastern flank wall of the Scouts Hut.
- ii) North side, from a point in line with the eastern flank wall of the Scouts Hut to a point in line with the eastern kerbline of Community Close.

A copy of the proposed Order together with plans and the Council's statement of reasons for the proposals can be seen at Ickenham Library during opening hours and by appointment at the Civic Centre, Uxbridge during normal office hours for 21 days following the date on which this notice is published. Further information can be obtained by telephoning Residents Services Directorate on 01895 277006. If you wish to comment on, or object to the proposals please write by 7<sup>th</sup> May 2014, stating grounds for objection and your home address, to Transport and Projects, Residents Services, Civic Centre, Uxbridge, Middlesex UB8 1UW quoting reference 4W/06/KU/03650.

Dated this 16<sup>th</sup> day of April 2014.

JEAN PALMER,

Deputy Chief Executive & Corporate Director of Residents Services.

#### STATEMENT OF REASONS

The proposed 'at any time' waiting restrictions will prevent obstruction for vehicles accessing the Car Park. The remaining Monday to Saturday 8am to 6.30pm waiting restrictions will still allow some parking to take place in the evenings and on Sundays.



LONDON BOROUGH OF HILLINGDON  
THE HILLINGDON (HILLINGDON HOSPITAL) (RESIDENTS ZONE HH)  
(ON STREET PARKING PLACES) ORDER 2014

PROPOSED EXTENSION TO THE HILLINGDON HOSPITAL PARKING MANAGEMENT SCHEME

Hillingdon Council gives notice that it intends to make these Orders, which will:

**Impose permit holder only parking** (operational between 9.00am and 5.00pm Monday to Friday) in which a vehicle may be left during the permitted hours if it displays a valid HH permit in Myrtle Close and Moorcroft Lane, Hillingdon.

**RESIDENTS PERMITS** - £0 - 1st vehicle, all subsequent - £40 per annum

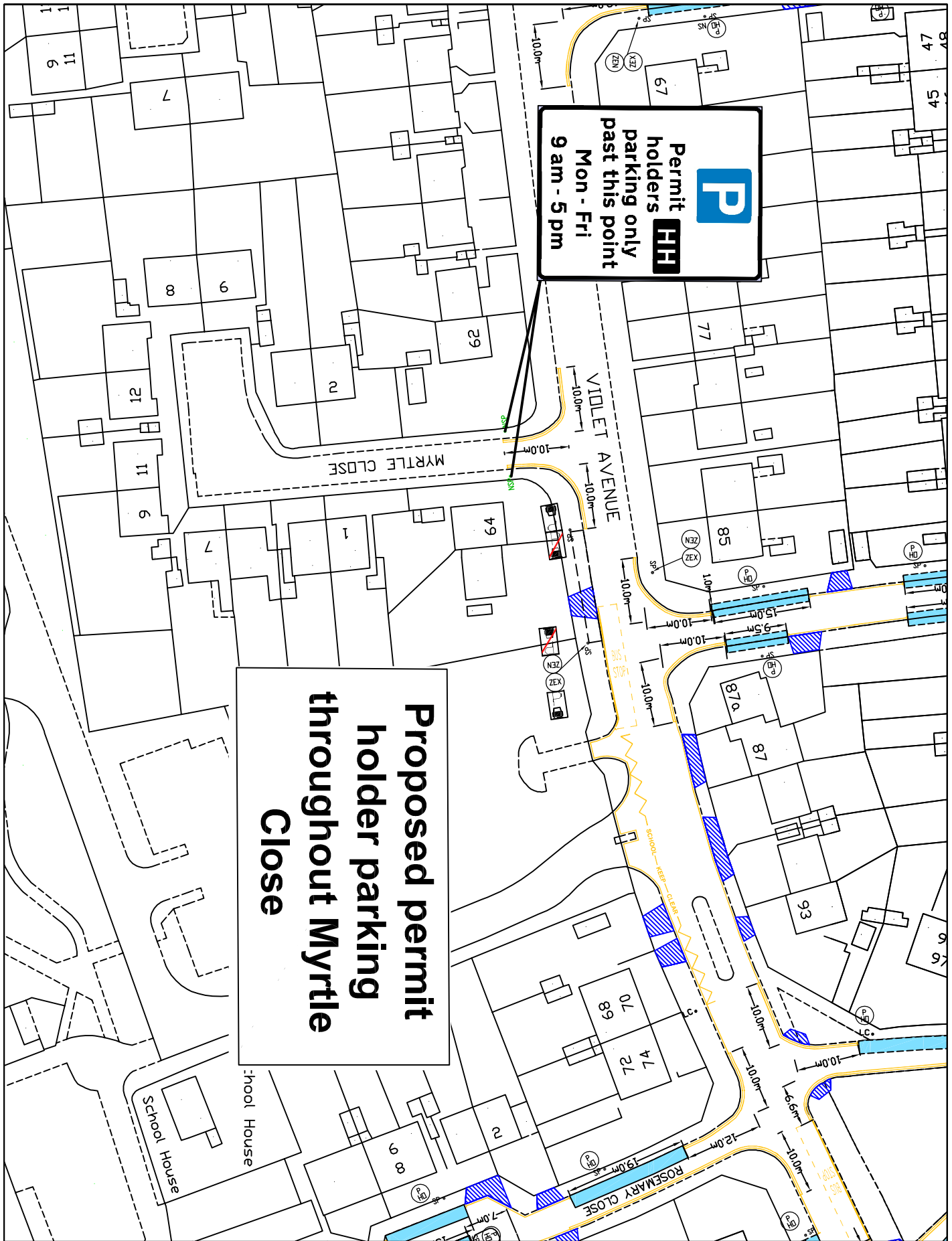
**VISITORS VOUCHERS** First book of 10 per household per annum- free. £5 - per book of 10 thereafter. A copy of the proposed Order together with full details, a plan and the Council's statement of reasons for the proposals can be seen at Yiewsley Library and by appointment at, Civic Centre, Uxbridge during normal office hours until 7<sup>th</sup> May 2014. Further information can be obtained by telephoning Residents Services on 01895 277006. If you wish to comment on, or object to the proposals please write by 7<sup>th</sup> May 2014, stating grounds for objection and your home address to Transport & Projects, Residents Services, Civic Centre, Uxbridge, Middlesex UB8 1UW quoting reference 4W/06/7.25/KU.

Dated this 16th day of April 2014

JEAN PALMER, Deputy Chief Executive & Corporate Director of Residents Services.

### STATEMENT OF REASONS

The proposals to include additional roads in to the scheme reflect the responses received to an informal consultation on a further extension of the Parking Management Scheme in the Hillingdon Hospital area, which will help restore the balance of parking in favour of residents and their visitors.



**P**  
**Permit holders parking only**  
**Mon - Fri**  
**9 am - 5 pm**

**Proposed permit holder parking throughout Myrtle Close**

- KEY**
- EXISTING YELLOW LINE
  - PERMIT HOLDER ONLY BAY
  - CROSSOVER
  - SIGNPOST
  - NEW SIGNPOST
  - O L C LAMP COLUMN
  - PERMIT HOLDER SIGN
  - ZONE ENTRY SIGN
  - ZONE EXIT SIGN

This map is based upon Ordnance Survey material with the permission of Ordnance Survey on behalf of the Controller of Her Majesty's Stationery Office. All rights reserved. Copyright © 2011. Ordnance Survey. All other rights reserved. Ordnance Survey copyright and may lead to prosecution or civil proceedings.

London Borough of Hillingdon 100019283 ©2011

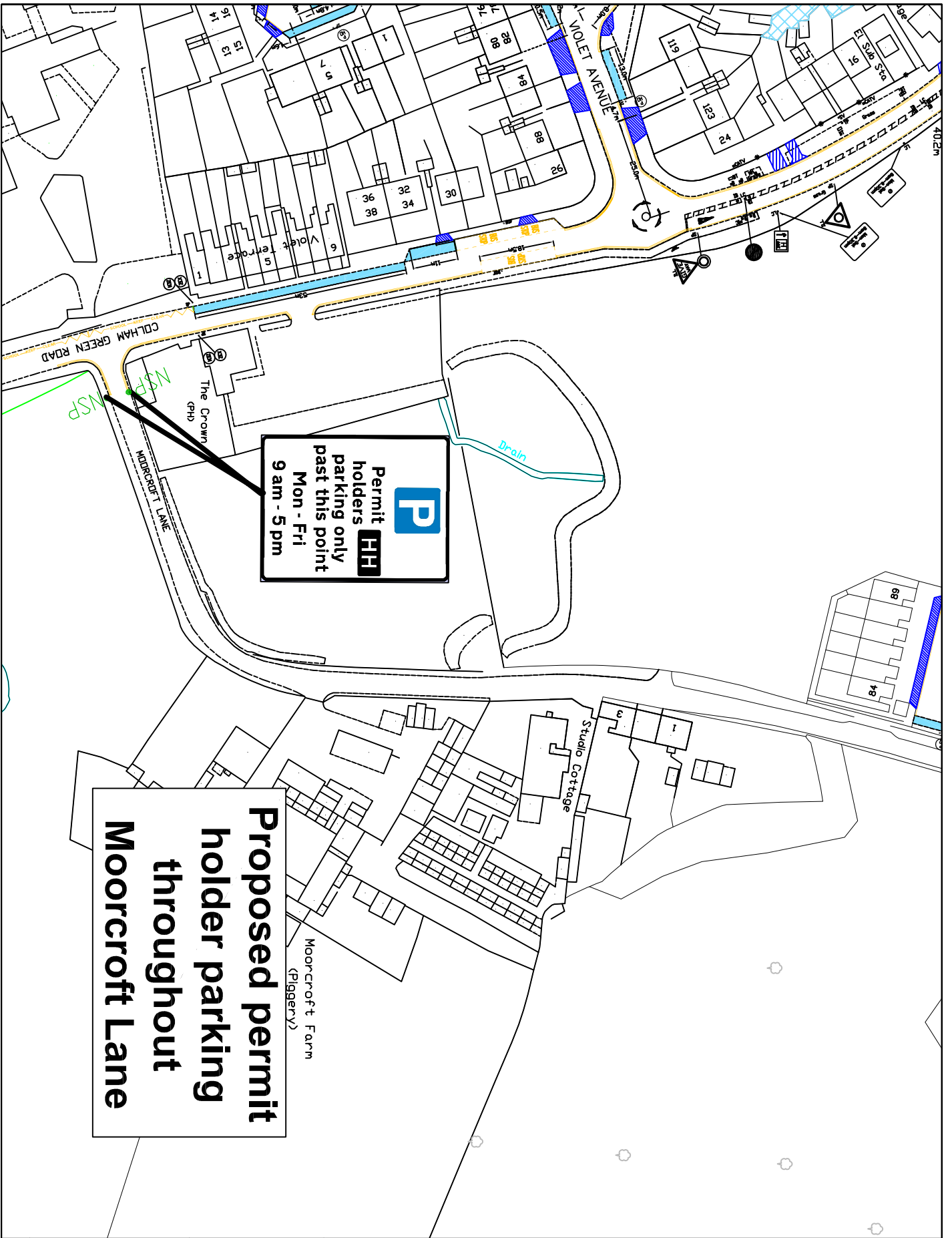


**TRANSPORT & PROJECTS**  
**RESIDENTS SERVICES DIRECTORATE**  
 Civic Centre 4th Fl, Main Street, Uxbridge, UB8 3UH  
 Tel No. 01895 271000/01895 288716

**Project**  
**Myrtle Close,**  
**Hillingdon**

**Description**  
**Proposed extension to the Hillingdon Hospital Parking Management Scheme**

Scale  
**1:500 (a4)** From **KU 01/02/14**



**Proposed permit holder parking throughout Moorcroft Lane**

**P**  
**Permit holder parking only**  
**Mon - Fri**  
**9 am - 5 pm**

- KEY**
- EXISTING YELLOW LINE
  - PERMIT HOLDER ONLY BAY
  - CROSSOVER
  - SIGNPOST
  - NEW SIGNPOST
  - LAMP COLUMN
  - PERMIT HOLDER SIGN
  - ZONE ENTRY SIGN
  - ZONE EXIT SIGN

This map is based upon Ordnance Survey material with the permission of Ordnance Survey on behalf of the Controller of the Map. It is a Secondary Copy. All rights, copyright, and any other intellectual property rights in the map data are reserved. Ordnance Survey consent is given by this statement for use of the map data for personal and non-commercial purposes only. Ordnance Survey does not warrant the accuracy or completeness of the data included in this map. © 2014 London Borough of Hillingdon 100019283



**TRANSPORT & PROJECTS**  
**RESIDENTS SERVICES DIRECTORATE**  
 Civic Centre 44/05, Main Street, Uxbridge, UB8 3JW  
 Tel: No. 01895 271000/01895 258716

**Moorcroft Lane, Hillingdon**

**Description**  
 Proposed extension to the Hillingdon Hospital Parking Management Scheme

Scale: **1:500 (a4)** From: **KU 01/02/14**



LONDON BOROUGH OF HILLINGDON  
THE HILLINGDON (UXBRIDGE SOUTH) (ZONE U4) (ON STREET PARKING PLACES)  
ORDER 2014  
PROPOSED CONVERSION OF SHORT STAY PARKING PLACE TO U4 PERMIT HOLDER  
ONLY PARKING PLACE

Hillingdon Council gives notice that it intends to make this Order for the proposed conversion of the two hour maximum stay parking place opposite Nos. 1-4 Rockingham Parade to a Zone U4 permit holder parking place operational Monday to Saturday 9am to 5pm. A copy of the proposed Order together with full details, a plan and the Council's statement of reasons for the proposals can be seen at the temporary Uxbridge Library site in The Pavillions Shopping Centre and by appointment at, Civic Centre, Uxbridge during normal office hours until 7<sup>th</sup> May 2014. Further information can be obtained by telephoning Residents Services on 01895 277006. If you wish to comment on, or object to the proposals please write by 7<sup>th</sup> May 2014, stating grounds for objection and your home address to Transport & Projects, Residents Services, Civic Centre, Uxbridge, Middlesex UB8 1UW quoting reference 4W/06/7.21/KU.

Dated this 16th day of April 2014.

JEAN PALMER, Deputy Chief Executive & Corporate Director of Residents Services.

STATEMENT OF REASONS

The proposed conversion of the two hour maximum stay parking place opposite Nos. 1-4 Rockingham Parade to permit holders parking will increase the overall amount of permit holder parking for residents.

