

LONDON BOROUGH OF HILLINGDON
THE HILLINGDON (ON STREET PARKING PLACES)(ICKENHAM)
(RESIDENTS) ZONE IC ORDER 2012 (AMENDMENT NO.) ORDER 2013
THE HILLINGDON (WAITING AND LOADING RESTRICTION) (CONSOLIDATION)
(AMENDMENT NO.) ORDER 2013

PROPOSED EXTENSION OF THE ICKENHAM PARKING MANAGEMENT SCHEME AND WAITING
RESTRICTIONS IN VARIOUS ROAD

Hillingdon Council gives notice that it intends to make these Orders, which will:

- 1. Establish permit parking places** (operational between 9.00am and 5.00pm Monday to Friday) in which a vehicle may be left during the permitted hours if it displays a valid IC permit in roads listed in Schedule 1 to this notice.
- 3. Impose waiting restrictions** in roads listed in Schedule 1 to this notice operational between 9.00am and 5.00pm Monday to Friday with sections of 'at any time' waiting restrictions to prevent obstructive parking.
- 4. Impose Monday to Friday 11am – Midday waiting restrictions** in sections of the roads listed in Schedule 2 to this notice with sections of 'at any time' waiting restrictions to prevent obstructive parking.
- 5. Impose 'at any time' waiting restrictions** in sections of the roads listed in Schedule 3 to this notice.
- 6. Impose Monday to Friday 10am-11am and 2pm-3pm waiting restrictions** in Lodore Green, Ickenham with 'at any time' waiting restrictions at the junction with Swakeleys Road.

RESIDENTS PERMITS - £0 - 1st vehicle, all subsequent - £40 per annum

VISITORS VOUCHERS First book of 10 per household per annum- free. £5 - per book of 10 thereafter.

Copies of the proposed Orders together with full details, a plan and the Council's statement of reasons for the proposals can be seen at Ickenham Library and by appointment at, Civic Centre, Uxbridge during normal office hours until 18th December 2013. Further information can be obtained by telephoning Residents Services on 01895 277006. If you wish to comment on, or object to the proposals please write by 18th December 2013, stating grounds for objection and your home address to Transport & Projects, Residents Services, Civic Centre, Uxbridge, Middlesex UB8 1UW quoting reference 4W/06/7.27/KU.

Dated this 27th day of November 2013

JEAN PALMER, Deputy Chief Executive & Corporate Director of Residents Services.

SCHEDULE 1

- **CROSIER ROAD**
- **LONG LANE (SERVICE ROAD FRONTING NOS. 21-59 ODD)**
- **PEPYS CLOSE**
- **NEELA CLOSE**

SCHEDULE 2

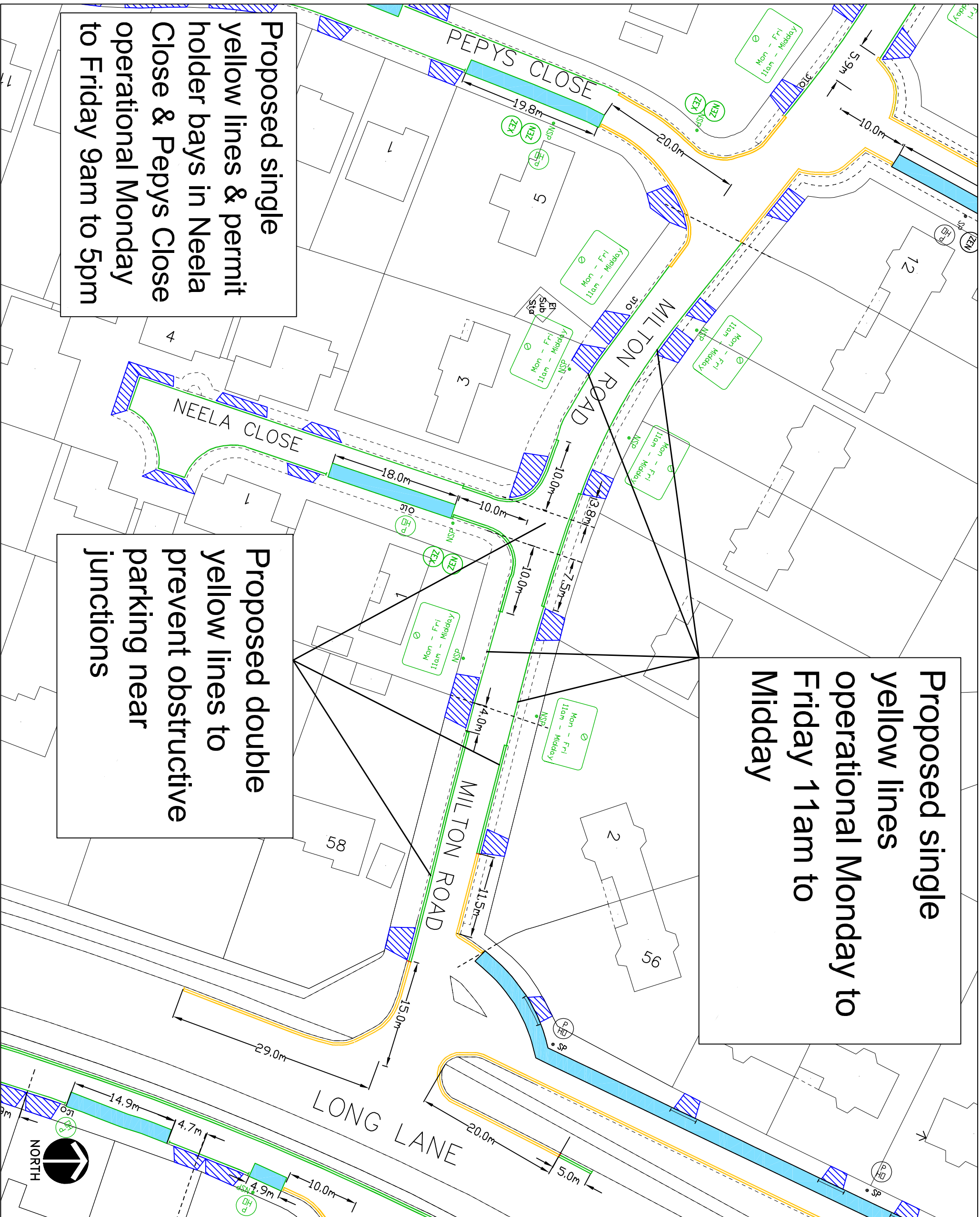
- **MILTON ROAD (BETWEEN THE JUNCTIONS OF LONG LANE AND IVY HOUSE ROAD)**
- **IVY HOUSE ROAD**

SCHEDULE 3

- **GLEBE AVENUE (AT THE JUNCTION WITH CROSIER ROAD)**
- **LAWRENCE DRIVE (AT THE JUNCTION WITH CROSIER ROAD)**

STATEMENT OF REASONS

The proposals to include additional roads in to the scheme reflect the responses received to an informal consultation on a further extension of the Parking Management Scheme in the Ickenham area, which will help restore the balance of parking in favour of residents and their visitors.



Proposed single yellow lines & permit holder bays in Neela Close & Pepys Close operational Monday to Friday 9am to 5pm

Proposed double yellow lines to prevent obstructive parking near junctions

Proposed single yellow lines operational Monday to Friday 11am to Midday

- KEY**
- EXISTING YELLOW LINE
 - BURN OFF ROAD MARKING
 - NEW SINGLE YELLOW LINE & TERMINAL
 - NEW DOUBLE YELLOW LINE & TERMINAL
 - PERMIT HOLDER ONLY BAY MONDAY TO FRIDAY 9AM TO 5PM
 - CROSSOVER
 - SIGNPOST
 - NEW SIGNPOST
 - LAMP COLUMN
 - ZONE ENTRY SIGN
 - ZONE EXIT SIGN
 - PERMIT HOLDER ONLY SIGN

This map is based upon Ordnance Survey material with the permission of Ordnance Survey on behalf of the Controller of Her Majesty's Stationary Office. Crown copyright. Unauthorised reproduction infringes Crown copyright and may lead to prosecution or civil proceedings.
London Borough of Hillingdon 100019283 ©2013

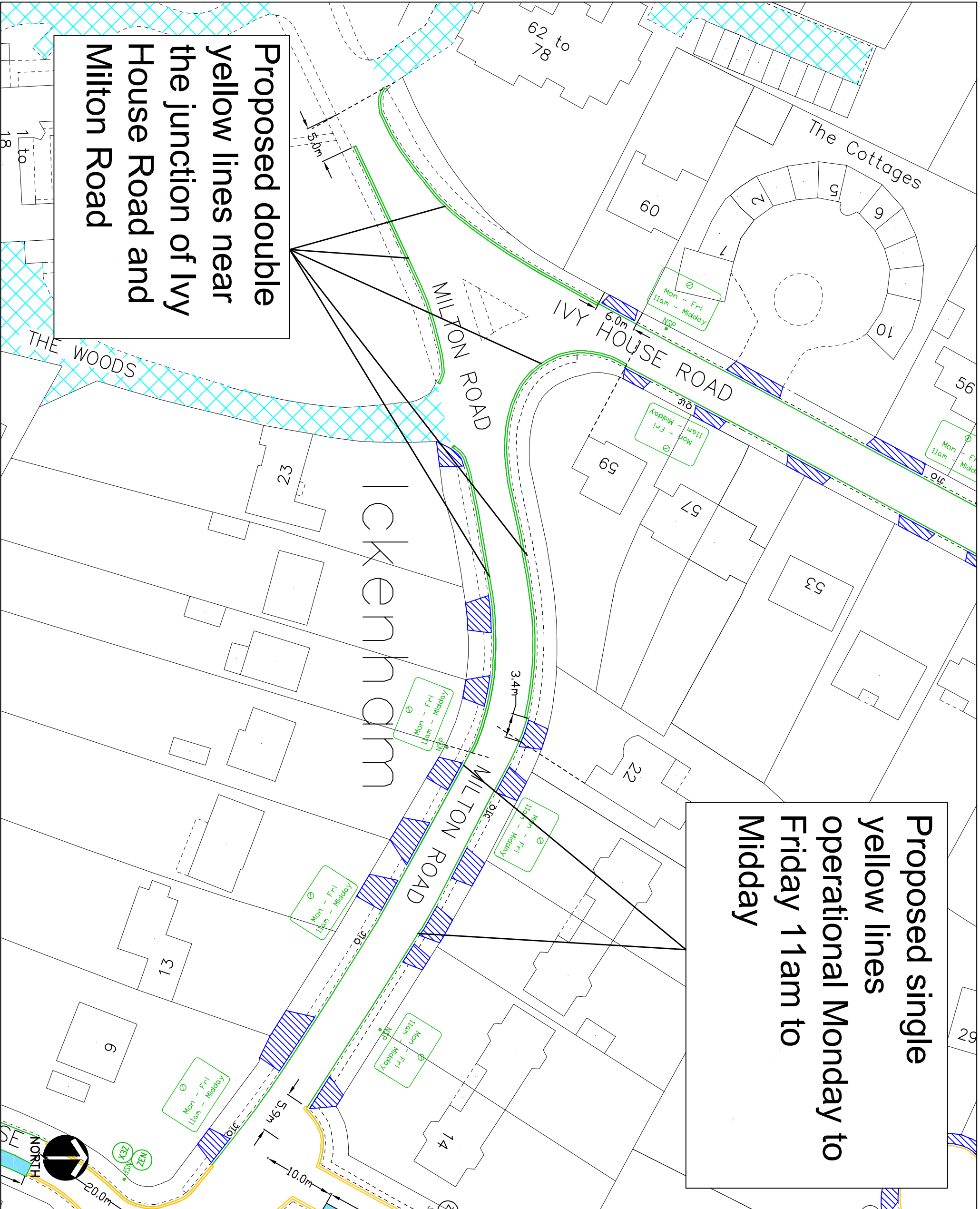
HILLINGDON
LONDON

TRANSPORT & PROJECTS
RESIDENTS SERVICES DIRECTORATE
Civic Centre, 4th Floor, High Street, Uxbridge, Ux8 1UW
Tel: No. 01895 277000/01895 288970

Project
Milton Road
Sht 2 of 2

Description
Proposed extension to the Ickenham Parking Management Scheme

Scale	NTS	Designed	KU	Drawn	KU	Date	09/10/13
-------	-----	----------	----	-------	----	------	----------



Proposed double yellow lines near the junction of Ivy House Road and Milton Road

Proposed single yellow lines operational Monday to Friday 11am to Midday

- KEY**
- EXISTING YELLOW LINE
 - BURN OFF ROAD MARKING
 - NEW SINGLE YELLOW LINE & TERMINAL
 - NEW DOUBLE YELLOW LINE & TERMINAL
 - PERMIT HOLDER ONLY BAY MONDAY TO FRIDAY 9AM TO 5PM
 - CROSSOVER SIGNPOST
 - NEW SIGNPOST
 - REMOVE SIGNPOST
 - LAMP COLUMN
 - ZONE ENTRY SIGN
 - ZONE EXIT SIGN
 - PERMIT HOLDER ONLY SIGN
 - EXTENT OF PRIVATE PROPERTY

This map is based upon Ordnance Survey material with the permission of Ordnance Survey on behalf of the Controller of Her Majesty's Stationary Office. Crown copyright. Unauthorised reproduction infringes Crown copyright and may lead to prosecution or civil proceedings.

London Borough of Hillingdon 100019283 ©2013

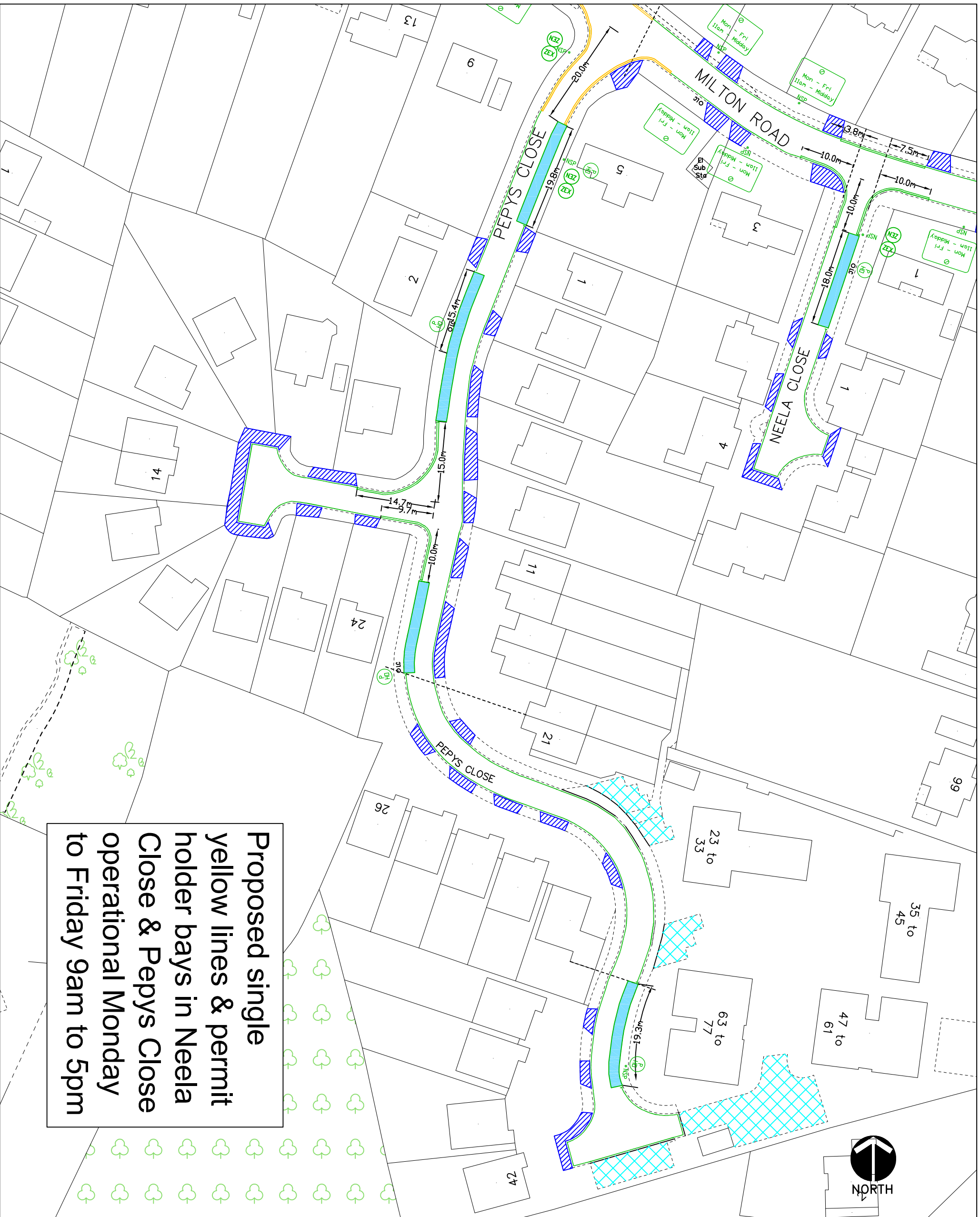
HILLINGDON
LONDON

TRANSPORT & PROJECTS
RESIDENTS SERVICES DIRECTORATE
Civic Centre, 4th Floor, High Street, Uxbridge, Ux8 1UW
Tel: No. 01895 277050/91985 288976

Project
Milton Road
Sht 1 of 2

Description
Proposed extension to the Ickenham Parking Management Scheme

Scale: NTS
Designed: NTS
Drawn: KU
Date: 09/10/13



Proposed single yellow lines & permit holder bays in Neela Close & Pepys Close operational Monday to Friday 9am to 5pm

KEY

- EXISTING YELLOW LINE
- NEW SINGLE YELLOW LINE & TERMINAL
- NEW DOUBLE YELLOW LINE & TERMINAL
- PERMIT HOLDER ONLY BAY MONDAY TO FRIDAY 9AM TO 5PM
- CROSSOVER SIGNPOST
- SP SIGNPOST
- NSP NEW SIGNPOST
- OLC LAMP COLUMN
- ZEN ZONE ENTRY SIGN
- ZEX ZONE EXIT SIGN
- PH PERMIT HOLDER ONLY SIGN
- EXTENT OF PRIVATE PROPERTY



This map is based upon Ordnance Survey material with the permission of Ordnance Survey on behalf of the Controller of Her Majesty's Stationary Office © Crown copyright. Unauthorised reproduction infringes Crown copyright and may lead to prosecution or civil proceedings.
London Borough of Hillingdon 100019283 ©2013

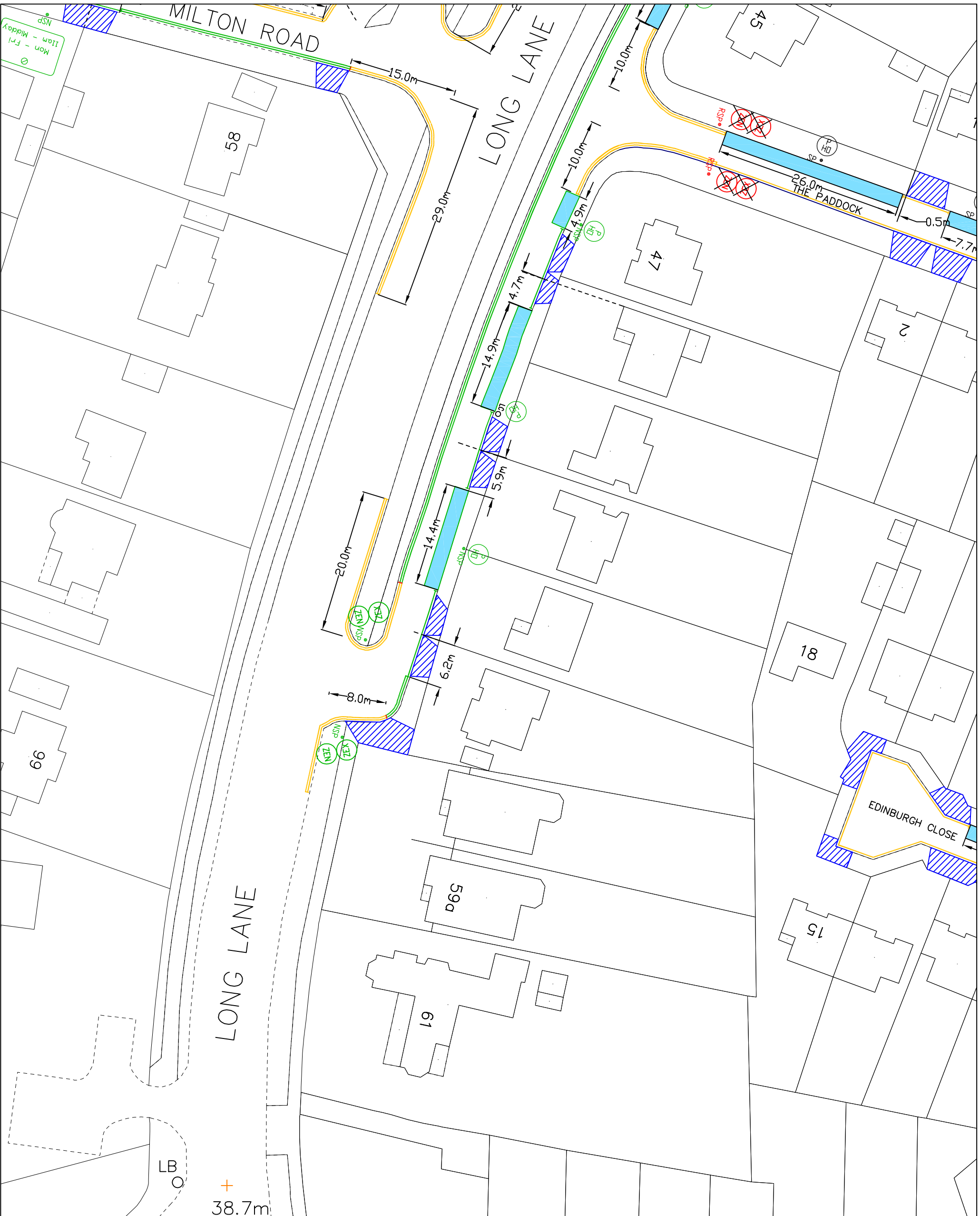


TRANSPORT & PROJECTS
RESIDENTS SERVICES DIRECTORATE
Civic Centre, 4th Floor, Hill Street, Uxbridge, UB8 3JW
Tel: No. 01895 277000/01895 258970

Project
Pepys Close & Neela Close

Description
Proposed extension to the Ickenham Parking Management Scheme

Scale: NTS
Designed: KU
Drawn: KU
Date: 09/10/13



- KEY**
- EXISTING YELLOW LINE
 - BURN OFF ROAD MARKING
 - NEW SINGLE YELLOW LINE & TERMINAL MONDAY TO FRIDAY 9AM TO 5PM
 - NEW DOUBLE YELLOW LINE & TERMINAL
 - PERMIT HOLDER ONLY BAY MONDAY TO FRIDAY 9AM TO 5PM
 - CROSSOVER
 - SP SIGNPOST
 - NSP NEW SIGNPOST
 - RSP REMOVE SIGNPOST
 - OLC LAMP COLUMN
 - ZEN ZONE ENTRY SIGN
 - ZEX ZONE EXIT SIGN
 - PH PERMIT HOLDER ONLY SIGN



This map is based upon Ordnance Survey material with the permission of Ordnance Survey under the terms of the Ordnance Survey License. No liability is accepted for any loss or damage arising from the use of this map. Unauthorised reproduction infringes Crown copyright and may lead to prosecution or civil proceedings.
 London Borough of Hillingdon 100019283 ©2013

HILLINGDON
 LONDON

TRANSPORT & PROJECTS
 RESIDENTS SERVICES DIRECTORATE
 CMC CENTRE 4W/06, HIGH STREET, UXBROKE, UBB 11W
 Tel No. 01895 277006/01895 250676

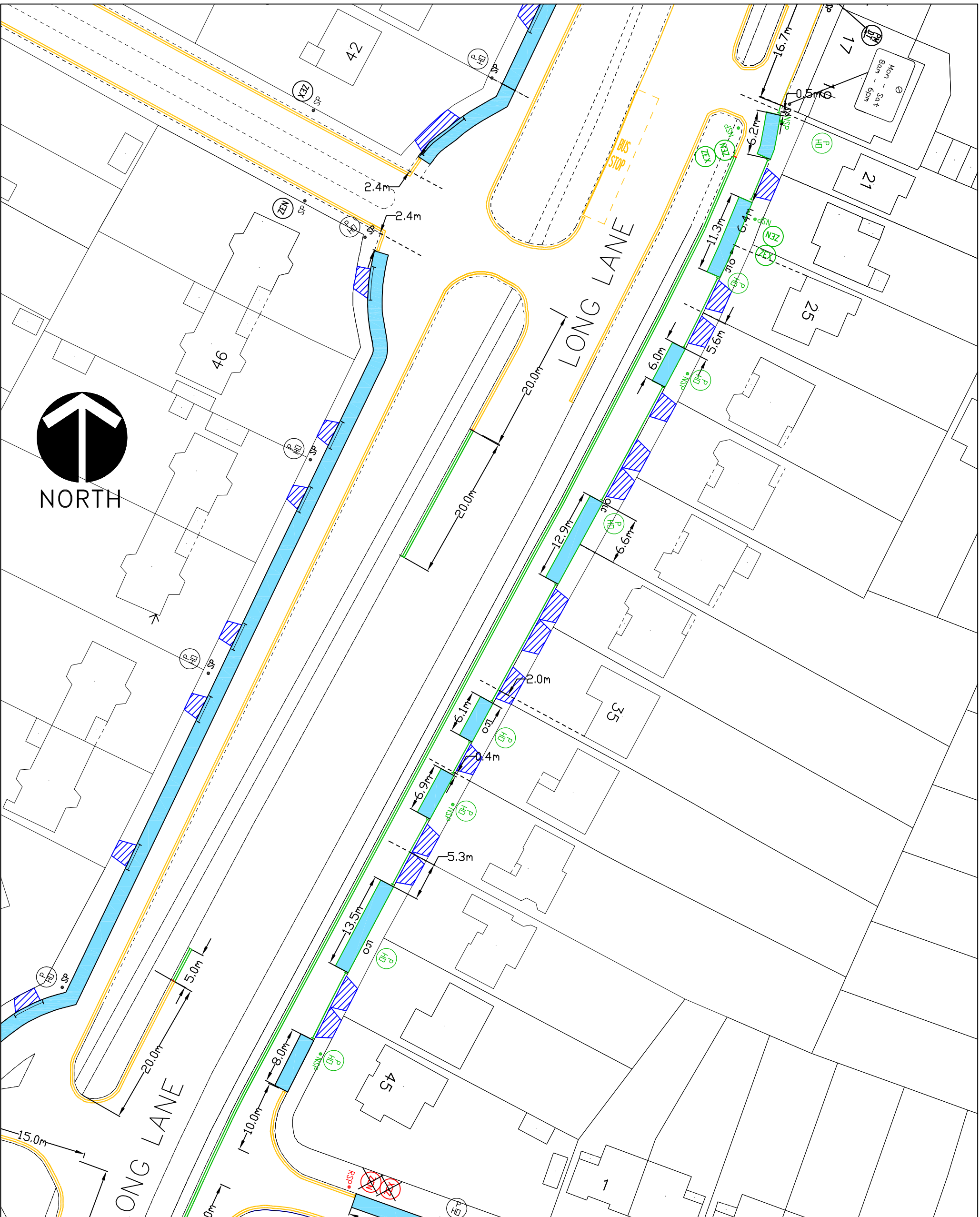
Project

Long Lane
Service road
fronting Nos. 21 - 59
Sht 2 of 2

Description

Proposed extension to
the Ickenham Parking
Management Scheme

Scale	NTS	Designed	KU	Drawn	KU	Date	09/10/13
-------	-----	----------	----	-------	----	------	----------



- KEY**
- EXISTING YELLOW LINE
 - BURN OFF ROAD MARKING
 - NEW SINGLE YELLOW LINE & TERMINAL MONDAY TO FRIDAY 9AM TO 5PM
 - NEW DOUBLE YELLOW LINE & TERMINAL MONDAY TO FRIDAY 9AM TO 5PM
 - PERMIT HOLDER ONLY BAY MONDAY TO FRIDAY 9AM TO 5PM
 - CROSSOVER SIGNPOST
 - SP SIGNPOST
 - NEW SIGNPOST
 - REMOVE SIGNPOST
 - O.L.C. LAMP COLUMN
 - ZONE ENTRY SIGN
 - ZONE EXIT SIGN
 - PERMIT HOLDER ONLY SIGN



This map is based upon Ordnance Survey material with the permission of Ordnance Survey. Material is the property of Ordnance Survey and is supplied on the basis of a licence. Ordnance Survey is not responsible for any errors or omissions, or for any consequences arising from the use of the information. All rights reserved. © 2013 London Borough of Hillingdon 100019283

HILLINGDON
LONDON

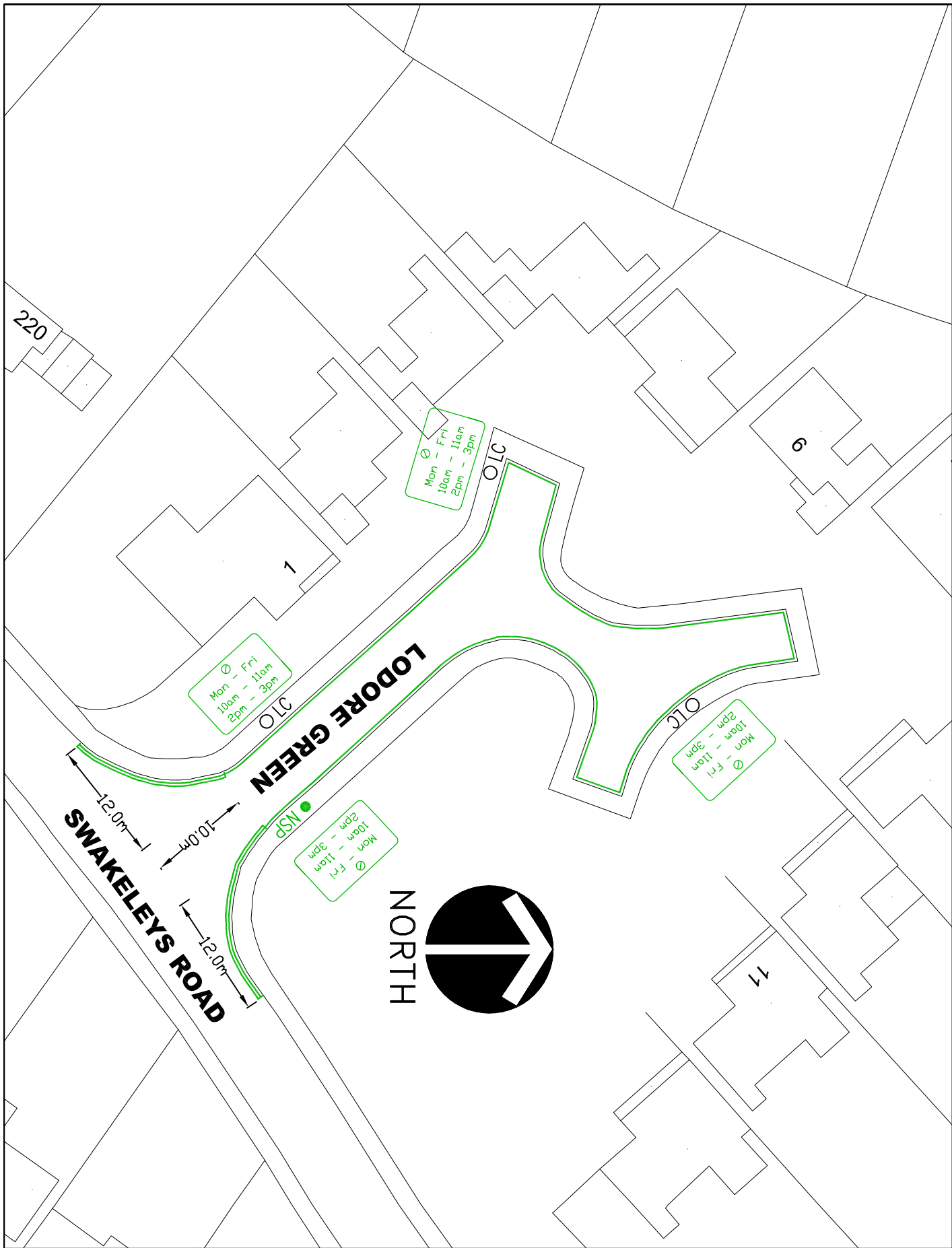
TRANSPORT & PROJECTS
RESIDENTS SERVICES DIRECTORATE
Civic Centre 4W/06, HIGH STREET, URBOROUGH, UBA 11W
Tel No. 01895 277006/01895 250676

Long Lane
Service road
fronting Nos. 21 - 59
Sht 1 of 2

Description
Proposed extension to the Ickenham Parking Management Scheme

Scale	NTS	Designed	Drawn	Date
		KU	KU	09/10/13

Appendix A



KEY

- PROPOSED DOUBLE YELLOW LINE & TERMINAL
- PROPOSED MONDAY TO FRIDAY 10AM-11AM & 2PM-3PM WAITING RESTRICTION
- NEW SIGNPOST
- LAMP COLUMN

This map is based upon Ordnance Survey material with the permission of Ordnance Survey on behalf of the Controller of Her Majesty's Stationery Office. Ordnance Survey copyright, copyright and may lead to prosecution or other proceedings. London Borough of Hillingdon 100019283 ©2013



TRANSPORT & PROJECTS
RESIDENTS SERVICES DIRECTORATE
ONE CENTRE 44/05, MAIN STREET, UPPONDA, UB8 1UH
Tel No. 01895 27100/01895 28070

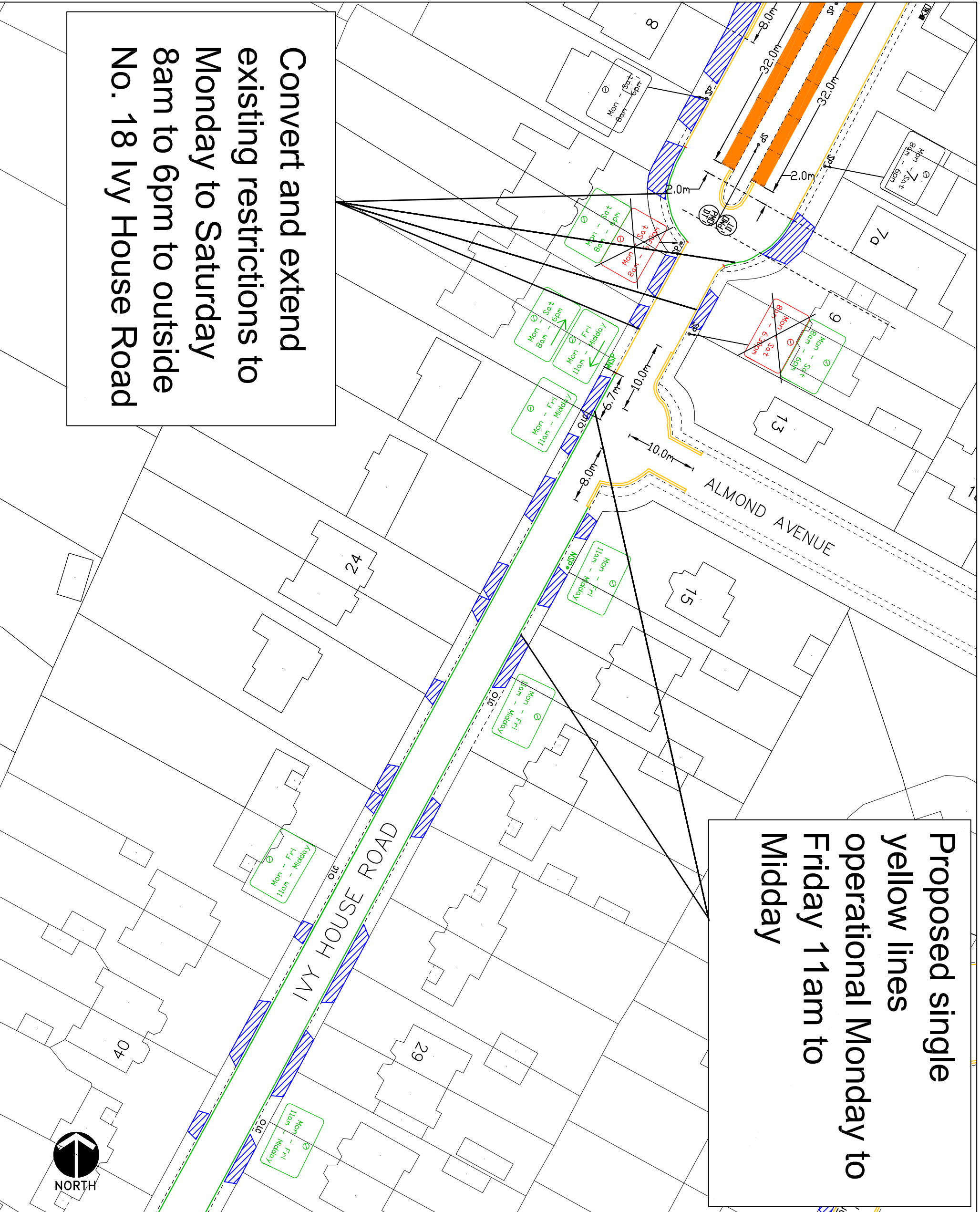
Project
**Lodore Green,
Ickenham**

Description
**Proposed waiting
restrictions**

Scale: 1:500 (a4) From: (file:///C:/...)
Date: KU 22/07/13

Convert and extend existing restrictions to Monday to Saturday 8am to 6pm to outside No. 18 Ivy House Road

Proposed single yellow lines operational Monday to Friday 11am to Midday



KEY	
	EXISTING YELLOW LINE
	BURN OFF ROAD MARKING
	NEW SINGLE YELLOW LINE & TERMINAL
	NEW DOUBLE YELLOW LINE & TERMINAL
	EXISTING PAY AND DISPLAY BAY
	CROSSOVER
	SP SIGNPOST
	NSP NEW SIGNPOST
	RSP REMOVE SIGNPOST
	LAMP COLUMN
	EXTENT OF PRIVATE PROPERTY



This map is based upon Ordnance Survey material with the permission of Ordnance Survey on behalf of the Controller of Her Majesty's Stationary Office. Crown copyright. Unauthorised reproduction infringes Crown copyright and may lead to prosecution or civil proceedings.
London Borough of Hillingdon 100019283 ©2013

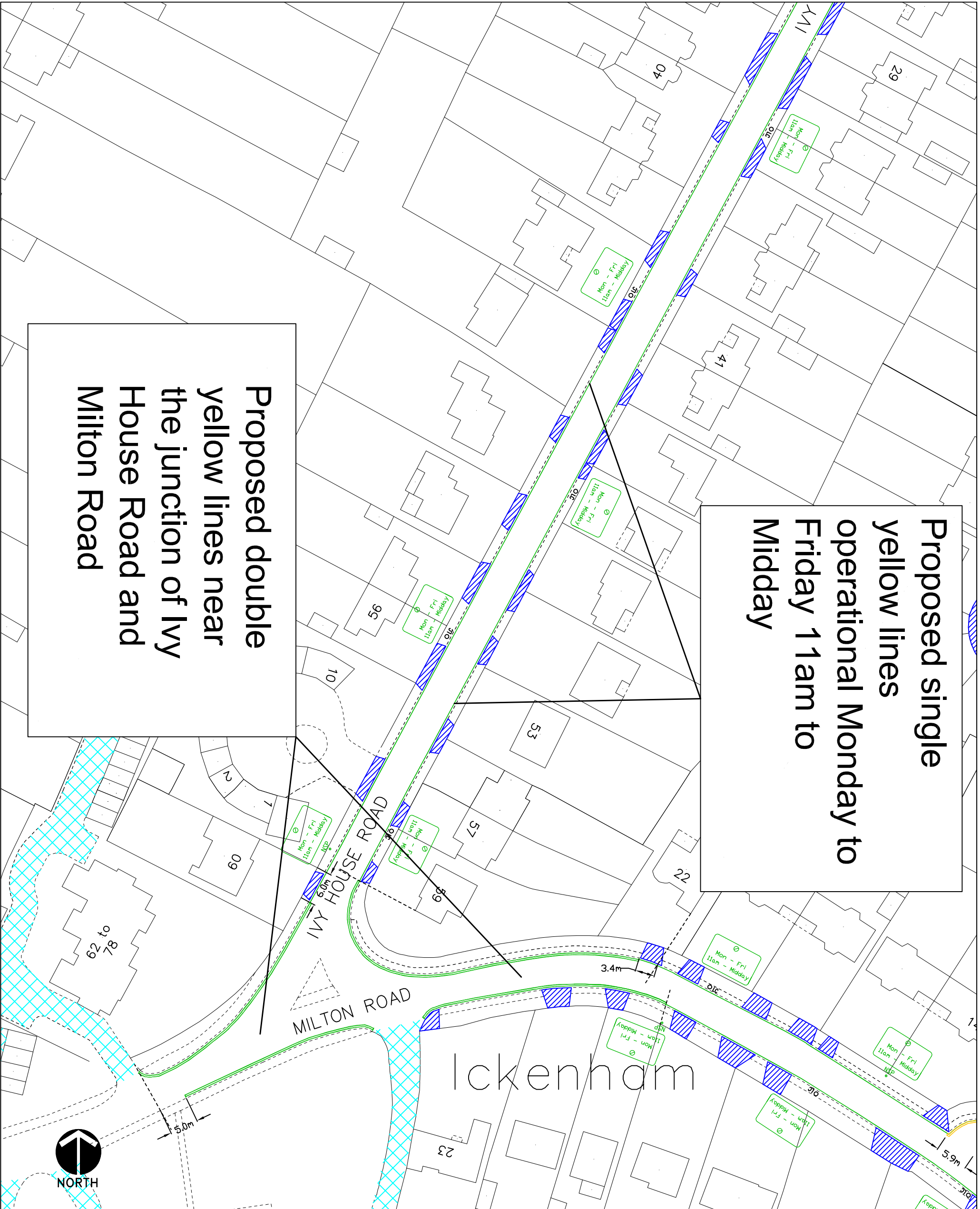
HILLINGDON
LONDON

TRANSPORT & PROJECTS
RESIDENTS SERVICES DIRECTORATE
Civic Centre, 4th Floor, Hill Street, Hillingdon, Uxbridge, Uxbridge, Middlesex, UB8 3PH
Tel: 01895 277000/01895 28070

Project
Ivy House Road
Sht 1 of 2

Description
Proposed extension to the Ickenham Parking Management Scheme

Scale	NTS	Designed	KU	Drawn	KU	Date	09/10/13
-------	-----	----------	----	-------	----	------	----------



Proposed single yellow lines operational Monday to Friday 11am to Midday

Proposed double yellow lines near the junction of Ivy House Road and Milton Road

KEY	
	EXISTING YELLOW LINE
	NEW SINGLE YELLOW LINE & TERMINAL
	NEW DOUBLE YELLOW LINE & TERMINAL
	CROSSOVER
	SP SIGNPOST
	NSP NEW SIGNPOST
	OLC LAMP COLUMN
	EXTENT OF PRIVATE PROPERTY

This map is based upon Ordnance Survey material with the permission of Ordnance Survey on behalf of the Controller of Her Majesty's Stationary Office. Crown copyright. Unauthorised reproduction infringes Crown copyright and may lead to prosecution or civil proceedings.
 London Borough of Hillingdon 100019283 ©2013

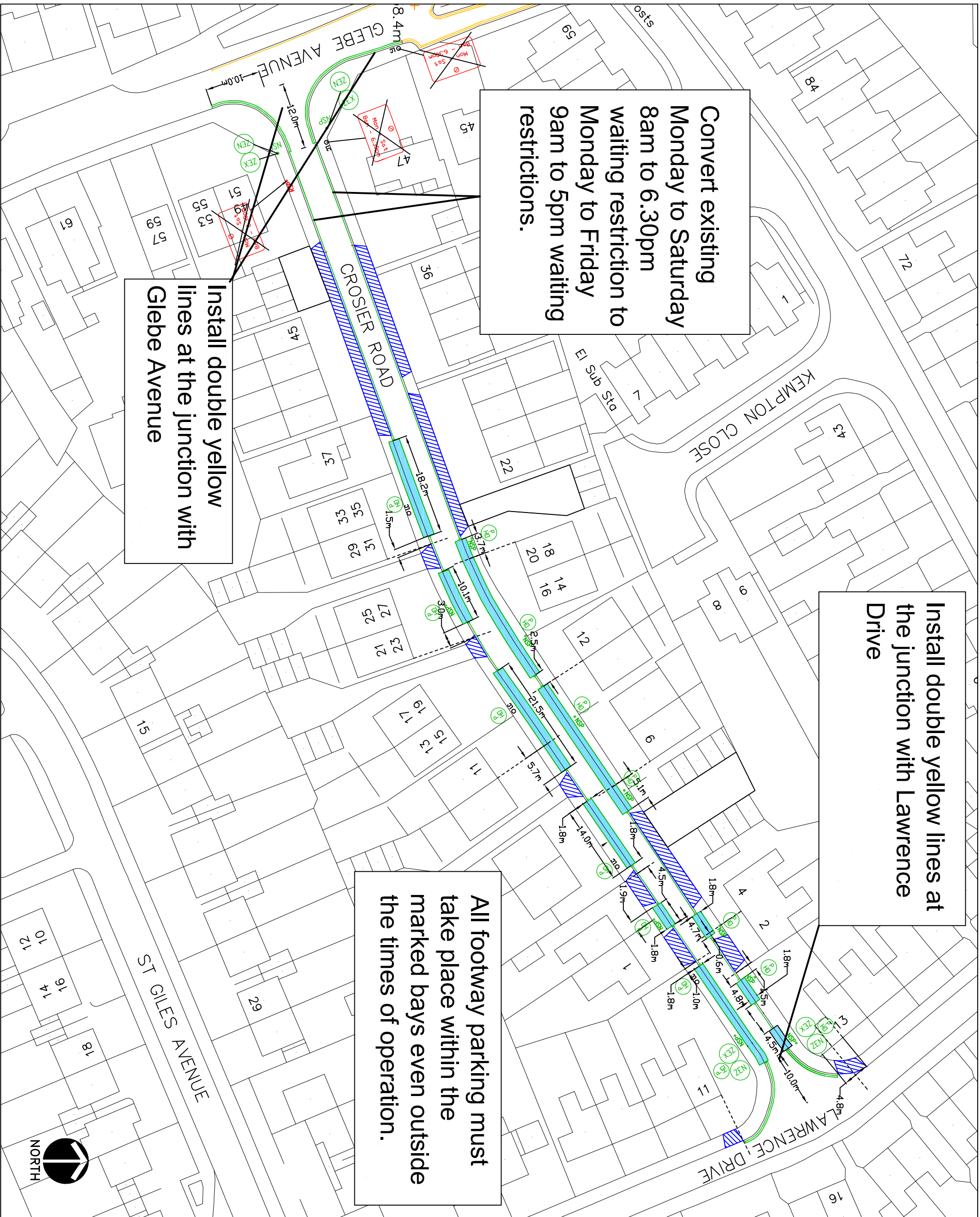
HILLINGDON
 LONDON

TRANSPORT & PROJECTS
 RESIDENTS SERVICES DIRECTORATE
 CMC CENTRE 4th FLOOR, HIGH STREET, UXTON, OXFORD, O88 1UW
 Tel: No. 01895 277000/01895 288970

Project
 Ivy House Road
 Sht 2 of 2

Description
 Proposed extension to the Ickenham Parking Management Scheme

Scale: NTS
 Designed: KU
 Drawn: KU
 Date: 09/10/13



Convert existing Monday to Saturday 8am to 6.30pm waiting restriction to Monday to Friday 9am to 5pm waiting restrictions.

Install double yellow lines at the junction with Glebe Avenue

Install double yellow lines at the junction with Lawrence Drive

All footway parking must take place within the marked bays even outside the times of operation.

- KEY**
- EXISTING YELLOW LINE
 - BURN OFF ROAD MARKING
 - SIT NEW SINGLE YELLOW LINE & TERMINAL MONDAY TO FRIDAY 9AM TO 5PM
 - DMT NEW DOUBLE YELLOW LINE & TERMINAL
 - PERMIT HOLDER ONLY BAY MONDAY TO FRIDAY 9AM TO 5PM
 - CROSSOVER
 - SP SIGNPOST
 - NSP NEW SIGNPOST
 - RSP REMOVE SIGNPOST
 - OLC LAMP COLUMN
 - ZEN ZONE ENTRY SIGN
 - ZEX ZONE EXIT SIGN
 - PH PERMIT HOLDER ONLY SIGN

This map is based upon Ordnance Survey material with the permission of Ordnance Survey on behalf of the Controller of Her Majesty's Stationery Office. Crown copyright. Unauthorised reproduction infringes Crown copyright and may lead to prosecution or civil proceedings.
London Borough of Hillingdon 100019283 ©2013

HILLINGDON
LONDON
TRANSPORT & PROJECTS
RESIDENTS SERVICES DIRECTORATE
Civic Centre, 4th Floor, High Street, Uxbridge, Ux8 1UW
Tel: No. 01895 277000/01895 280970

Crosier Road

Proposed extension to the Ickenham Parking Management Scheme

Scale NTS
Designed by KU
Drawn by KU
Date 09/10/13

LONDON BOROUGH OF HILLINGDON
THE HILLINGDON (HEATHROW) (ZONE H1) (ON STREET PARKING PLACES) ORDER 2005
(AMENDMENT NO.) ORDER 2013
THE HILLINGDON (WAITING AND LOADING RESTRICTION) (CONSOLIDATION)
(AMENDMENT NO.) ORDER 2013
PROPOSED INCLUSION OF HATCH LANE INTO THE HEATHROW PARKING MANAGEMENT
SCHEME, HARMONDSWORTH

Hillingdon Council gives notice that it intends to make these Orders, which will:

- 1. Include the properties on Hatch Lane into the Heathrow Parking Management Scheme Zone H1.**
- 2. Impose 'at any time' waiting restrictions** in sections of Hatch Lane listed in Schedule 1 to this notice.
- 3. Impose waiting restrictions operational between Monday to Friday 7am to 6pm** along sections of Hatch Lane listed in Schedule 2 to this notice.

RESIDENTS PERMITS - £0 - 1st vehicle, all subsequent - £40 per annum

VISITORS VOUCHERS First book of 10 per household per annum- free. £5 - per book of 10 thereafter. Copies of the proposed Orders together with full details, plans and the Council's statement of reasons for the proposals can be seen at West Drayton Library and by appointment at, Civic Centre, Uxbridge during normal office hours until 18th December 2013. Further information can be obtained by telephoning Residents Services on 01895 558294. If you wish to comment on, or object to the proposals please write by 18th December 2013, stating grounds for objection and your home address to Transport & Projects, Residents Services, Civic Centre, Uxbridge, Middlesex UB8 1UW quoting reference 4W/06/7.12/GH.

Dated this 27th day of November 2013

JEAN PALMER, Deputy Chief Executive & Corporate Director of Residents Services.

SCHEDULE 1
WAITING PROHIBITED 'AT ANY TIME'

HATCH LANE, HARMONDSWORTH

East side, from the northern boundary of No.1 Hatch Lane, to a point in line with the southern kerbline of Holloway Lane.

West side, from a point opposite a point in line with the northern boundary of No. 1 Hatch Lane, to a point in line with the common boundary of Nos. 86 and 88 Hatch Lane.

West side, from a point in line with the common boundary of Nos. 50 and 52 Hatch Lane, to a point 5 metres north of the common boundary of Nos. 40 and 42 Hatch Lane.

West side, from a point 2 metres south of the southern property boundary of No. 4 Hatch Lane, to a point in line with the southern kerbline of High Street.

SCHEDULE 2
WAITING PROHIBITED 'MONDAY TO FRIDAY 7AM TO 6PM'

HATCH LANE, HARMONDSWORTH

West side, from a point in line with the common boundary of Nos.88 and 86 Hatch Lane, to a point 10 metres south of the southern kerbline of Candover Close.

West side, from a point 10 metres north of the northern kerbline of Candover Close, to a point in line with the common boundary of Nos. 50 and 52 Hatch Lane.

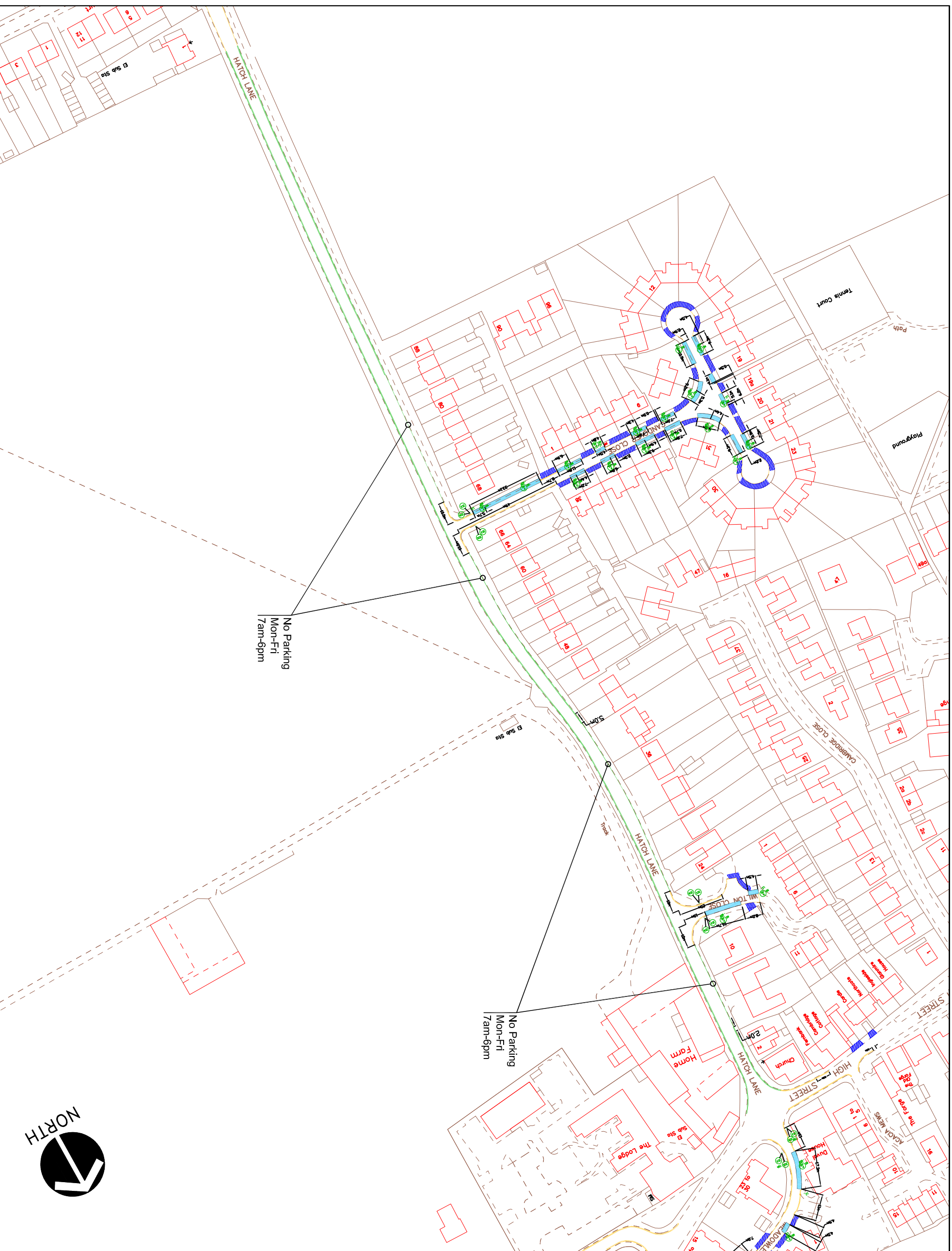
West side, from a point 5 metres north of the common boundary of Nos. 40 and 42 Hatch Lane to a point 10 metres south of the southern kerbline of Wilton Close.

West side, from a point 10 metres north of the northern kerbline of Wilton Close, to a point 2 metres south of the southern boundary of No. 4 Hatch Lane.

STATEMENT OF REASONS

The proposed changes are to reduce obstructive parking and increase road safety. All proposals have been agreed by the Cabinet Member for Planning, Transportation and Recycling to proceed to formal consultation. The proposals will include residents of Hatch Lane into the Heathrow Parking Management Scheme.

Items 1 & 2



KEY	
	EXISTING YELLOW LINE
	DYI
	NEW DOUBLE YELLOW LINE & TERMINAL
	SILT
	NEW SINGLE YELLOW LINE & TERMINAL
	CROSSOVER
	PERMIT HOLDER ONLY BAY/PLACE
	NEW/EXTENDED PERMIT BAY

This map is based upon Ordnance Survey measurements with the assistance of a Licensed Surveyor on behalf of the Controller of the Majesty's Stationery Office. © Crown copyright. Unauthorised reproduction infringes Crown copyright and may lead to prosecution or civil proceedings.
 London Borough of Hillingdon 100019283 ©2011

HILLINGDON
 LONDON

TRANSPORT & PROJECTS
 PLANNING, ENVIRONMENT, EDUCATION
 AND COMMUNITY SERVICES DIRECTORATE
 CIVIC CENTRE 4N/08, HIGH STREET, UXTERDE, UB8 1UW
 Tel No. 01895 277006/01895 250676

Project
 Heathrow Parking
 Management Scheme
 Extension (Harmondsworth)

Description
 Proposed Waiting Restrictions
 in Hatch Lane, Harmondsworth

Scale
 Drawn (Initials/Date)
 18 NOV'13

LONDON BOROUGH OF HILLINGDON THE HILLINGDON (WAITING AND LOADING RESTRICTION)
(CONSOLIDATION) ORDER 1994 (AMENDMENT) ORDER 2013
PROPOSED WAITING RESTRICTIONS IN VARIOUS ROADS

Hillingdon Council gives notice that it intends to make these Orders which will impose waiting restrictions on the lengths of road as set out in the Schedule to this notice. A copy of the proposed Order together with plans and the Council's statement of reasons for the proposals can be seen at Ickenham, Eastcote, Harlington, Harefield, Northwood Hills, Ruislip, South Ruislip, Yiewsley and West Drayton libraries during opening hours and by appointment at the Civic Centre, Uxbridge during normal office hours for 21 days following the date on which this notice is published. Further information can be obtained by telephoning Residents Services Directorate on 01895 277006. If you wish to comment on, or object to the proposals please write by 18th December 2013, stating grounds for objection and your home address, to Transport and Projects, Residents Services, Civic Centre, Uxbridge, Middlesex UB8 1UW quoting reference 4W/06/27/11/13. Dated this 27th day of November 2013.

JEAN PALMER,
Deputy Chief Executive & Corporate Director of Residents Services.

SCHEDULE - WAITING PROHIBITED 'AT ANY TIME'

CHERRY LANE, WEST DRAYTON - Southwest side, from a point 15 metres southeast of the eastern kerblines of Blossom Way to a point 15 metres northwest of the western kerblines of Blossom Way.

BLOSSOM WAY, WEST DRAYTON - Both sides, from the southwestern kerblines of Cherry Lane southwestwards for a distance of 15 metres.

CHURCH HILL, HAREFIELD - East side, between a point opposite the southern flank wall of No. 6 Grove Cottages and a point 5.2 metres north of the common boundary of Newdigate and Hillcrest, Church Hill.

CLOVELLY AVENUE, ICKENHAM - Southeast side, from a point in line with the southwestern kerblines of Glebe Avenue, southwestwards for a distance of 26.3 metres.

DOLLIS CRESCENT, EASTCOTE - West side, from the northwestern kerblines of Southbourne Gardens, northwestwards to a point 7.6 metres southeast of southeastern boundary of No.1 Dollis Crescent

BOURNE AVENUE, HAYES - South side, from a point 10 metres west of the western kerblines of Mildred Avenue, eastwards to a point 10 metres east of the eastern kerblines of Mildred Avenue.

MILDRED AVENUE, HAYES - Both sides, from the southern kerblines of Bourne Avenue, southwards for a distance of 15 metres.

MILDRED AVENUE, HAYES - East side, from a point 12.6 metres north of the northern kerblines of Pinkwell Avenue, southwards to a point 10 metres south of the southern kerblines of Pinkwell Avenue.

PINKWELL AVENUE, HAYES - Both sides, from the eastern kerblines of Mildred Avenue, eastwards for a distance of 10 metres.

MALMESBURY CLOSE, EASTCOTE - Southeast side, from a point in line with the northeastern boundary of Nos. 2 and 4 Malmesbury Close southwestwards for a distance of 10 metres.

COLLINS DRIVE, RUISLIP - Both sides, from the northwestern kerblines of Whitby Road, northwestwards for a distance of 10 metres.

WHITBY ROAD, RUISLIP - Northwest side, from a point 10 metres southwest of the southwestern kerblines of Collins Drive, northeastwards to a point 9.5 metres northeast of the northeastern kerblines of Collins Drive.

PARK VIEW ROAD, YIEWSLEY - Northwest side, from the eastern kerblines of Apple Tree Avenue, to a point 50 metres southwest of the common boundary of No. 92 Park View Road and No. 1 Pinewood Avenue.

ROYAL CRESCENT, RUISLIP - Western most northwest to southeast arm, northeastern side, from a point in line with the southeastern kerblines of the northeast to southwest arm of Royal Crescent for a distance of 6.5 metres southeastwards.

ROYAL CRESCENT, RUISLIP - Northeast to southwest arm of Royal Crescent, southeastern side, from a point in line with the northeastern kerblines of the westernmost northwest to southeast arm of Royal Crescent for a distance of 15 metres northeastwards.

ROCKINGHAM PARADE, UXBRIDGE - Northern most northwest to southeast arm - The east, north, northeast and southeast sides, between a point opposite a point in line with northern flank wall of No. 8 Rockingham Parade to a point in line with the northwestern kerblines of the northern most northwest to southeast arm Rockingham Parade.

ROCKINGHAM PARADE, UXBRIDGE – Northern most northwest to southeast arm – The northwest side.

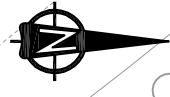
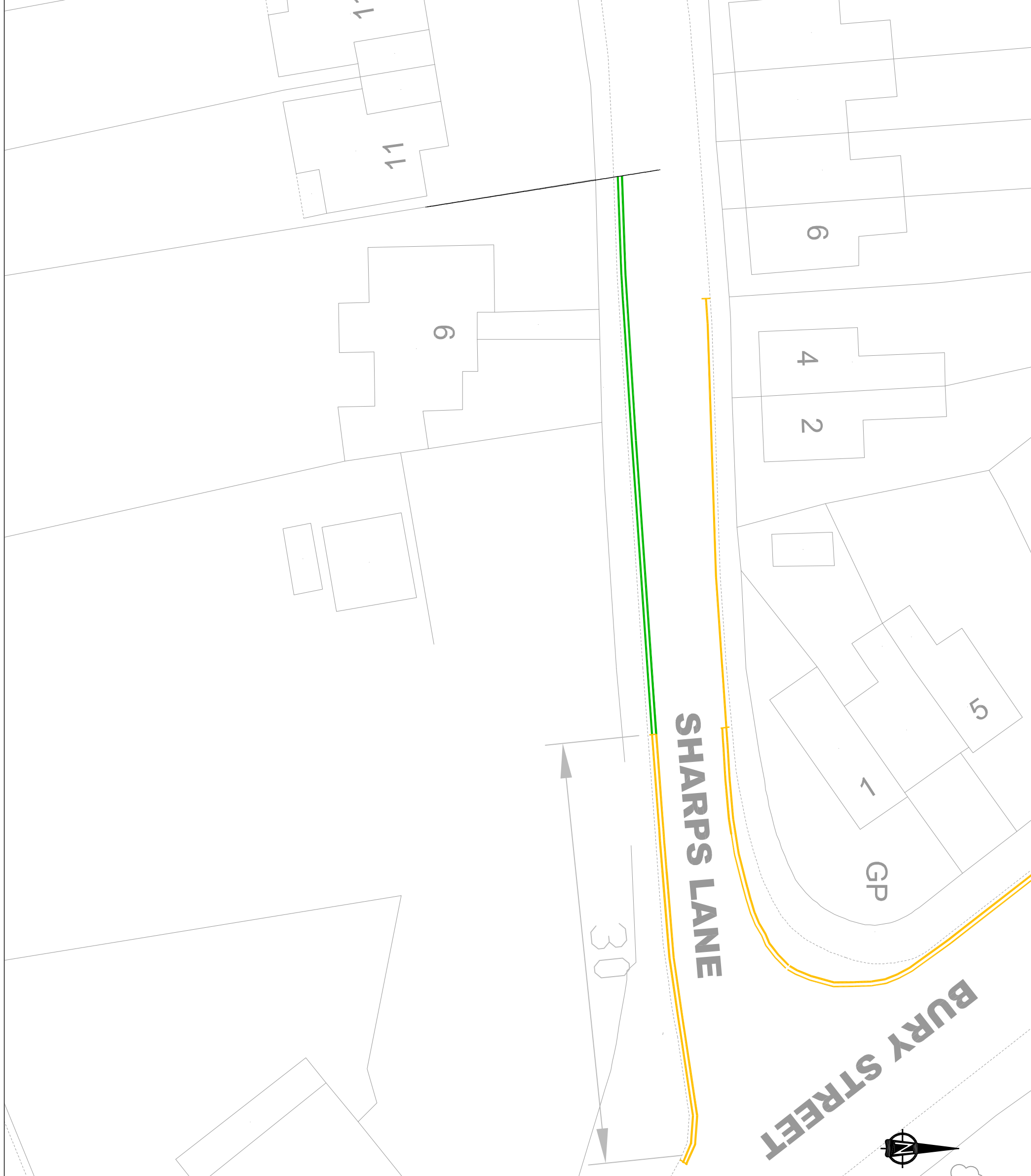
ROCKINGHAM PARADE, UXBRIDGE – Northern most northwest to southeast arm – The southwest side, between a point in line with northwestern kerblines of the northern most northwest to southeast arm Rockingham Parade and a point in line with the northwestern boundary of the private forecourt fronting Nos. 20-23 Rockingham Parade.




SHARPS LANE, RUISLIP - South side - from a point in line with southwestern kerblines of Bury Street westwards to a point in line with the common boundary of Nos. 9 and 11 Sharps Lane. (Replaces existing waiting restrictions on the south side of the road)

THORNTON AVENUE, WEST DRAYTON - Both sides, from the northeastern kerblines of Station Road eastwards to a point in line with the eastern flank wall of No. 7 Thornton Avenue.

STATEMENT OF REASONS

The proposed changes are to reduce obstructive parking and increase road safety. All proposals have been agreed by the Cabinet Member for Planning, Transportation and Recycling to proceed to formal consultation.



-  SYLT
EXISTING SINGLE YELLOW LINE
-  DYLT
EXISTING DOUBLE YELLOW LINE
-  DYL
PROPOSED DOUBLE YELLOW LINE

This map is based upon Ordnance Survey material with the permission of Ordnance Survey on behalf of the Controller of Her Majesty's Stationery Office. Crown copyright. Unauthorised reproduction infringes Crown copyright and may lead to prosecution or civil proceedings.
London Borough of Hillingdon 100019283 2013

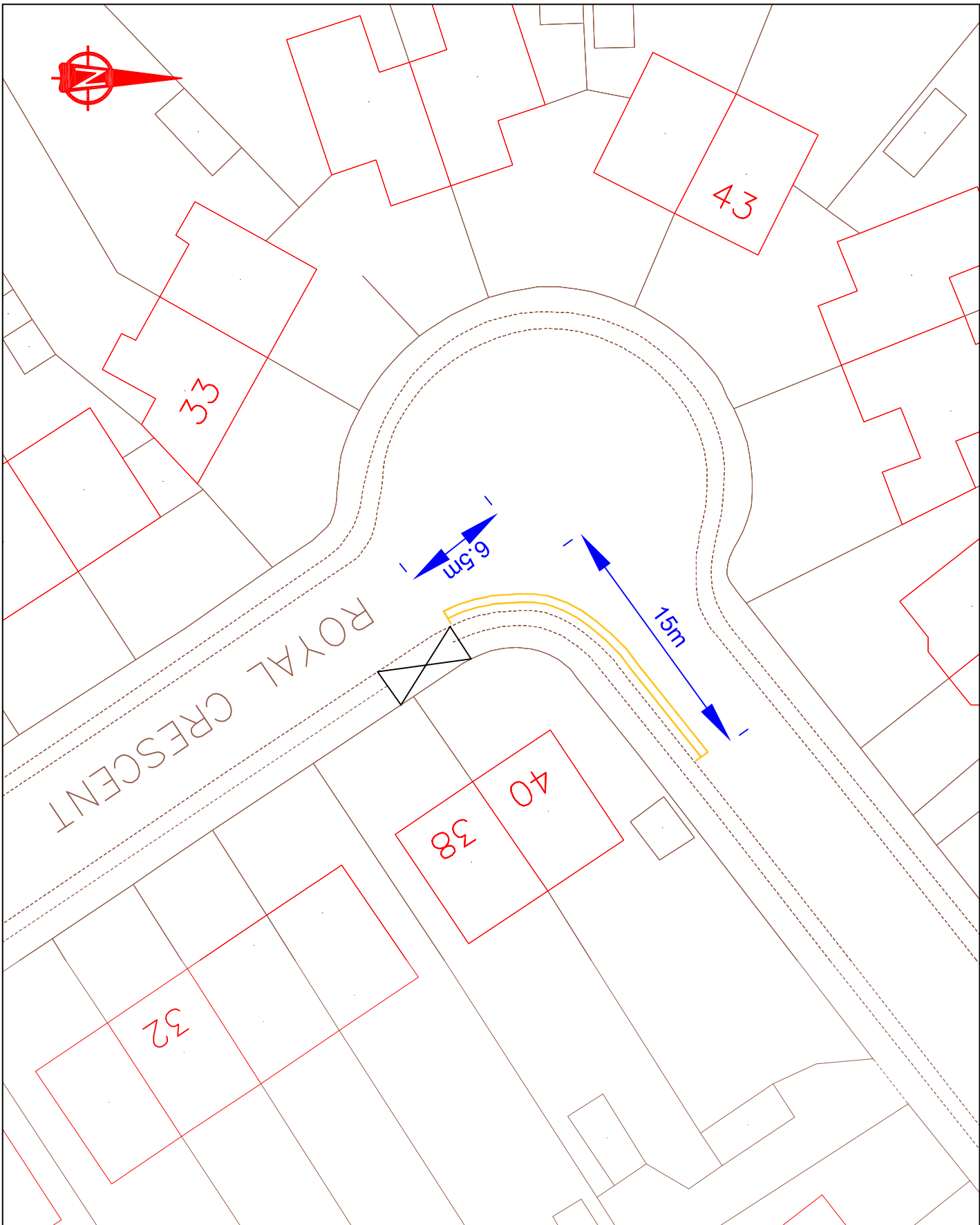


HILLINGDON
LONDON

Project
ROAD SAFETY PROGRAMME

Description
Sharpps Lane, Ruistlip

Scale	Drawn	Checked	
N.T.S	CH	07/13	
Paper Size	Drawing No.	Rev.	
A3	RSPD1	A	



This map is based upon Ordnance Survey data and is not intended to be used as a substitute for a professional survey. It is the responsibility of the user to ensure that the information is accurate and up-to-date. All rights reserved. © Crown Copyright. Map data © Ordnance Survey 2013. London Borough of Hillingdon 100018283 2013

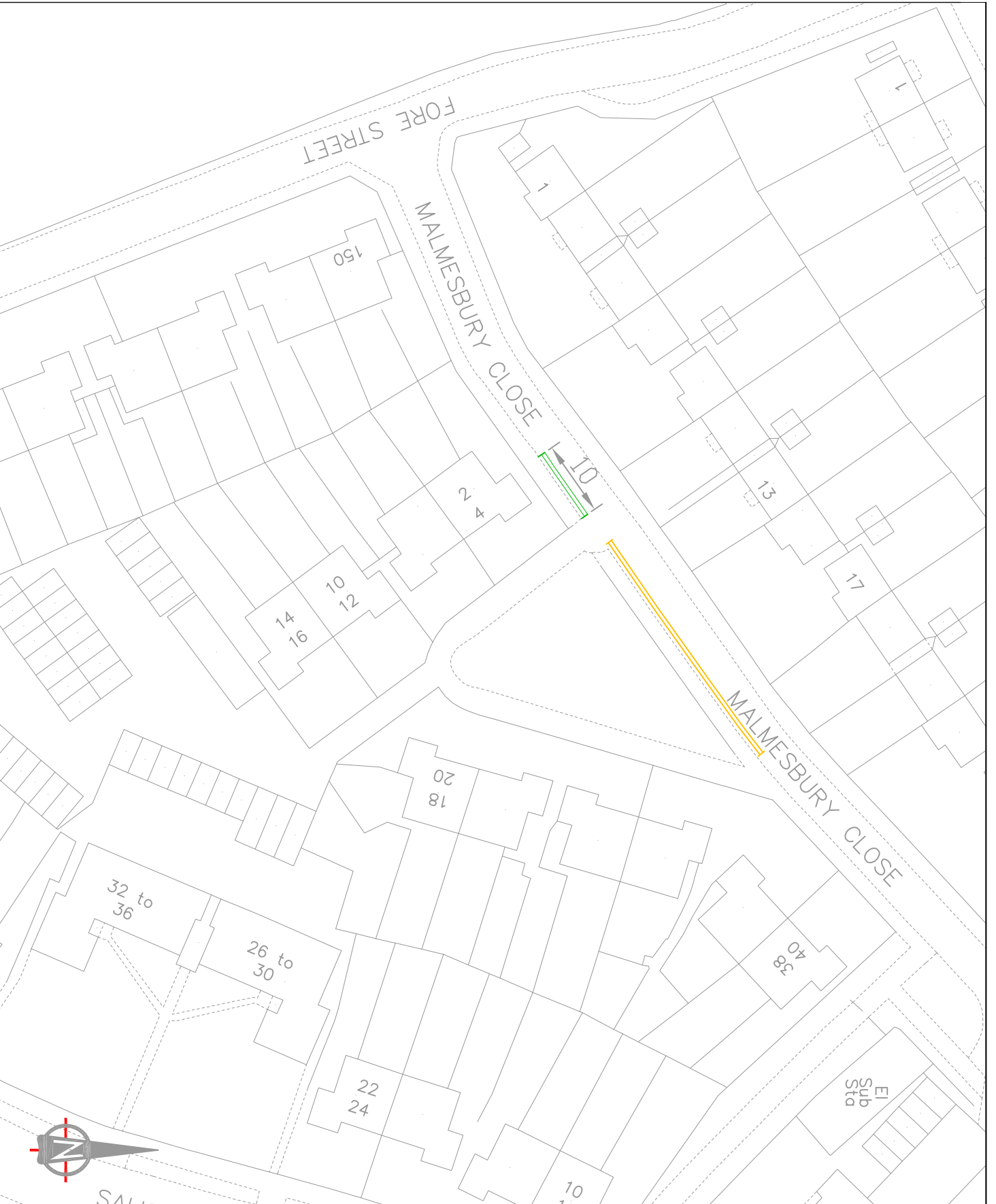


HILLINGDON
LONDON



Project
Royal Crescent, Ruislip

Description
PROPOSED DOUBLE YELLOW LINES

Scale	Drawn	Checked
N/S	(Initials/Date)	(Initials/Date)
CF	9/13	
Project No.	Drawing No.	Rev.



Notes:

-  DMT
EXISTING DOUBLE YELLOW
LINE & TERMINAL
-  DMT
PROPOSED DOUBLE YELLOW
LINE & TERMINAL


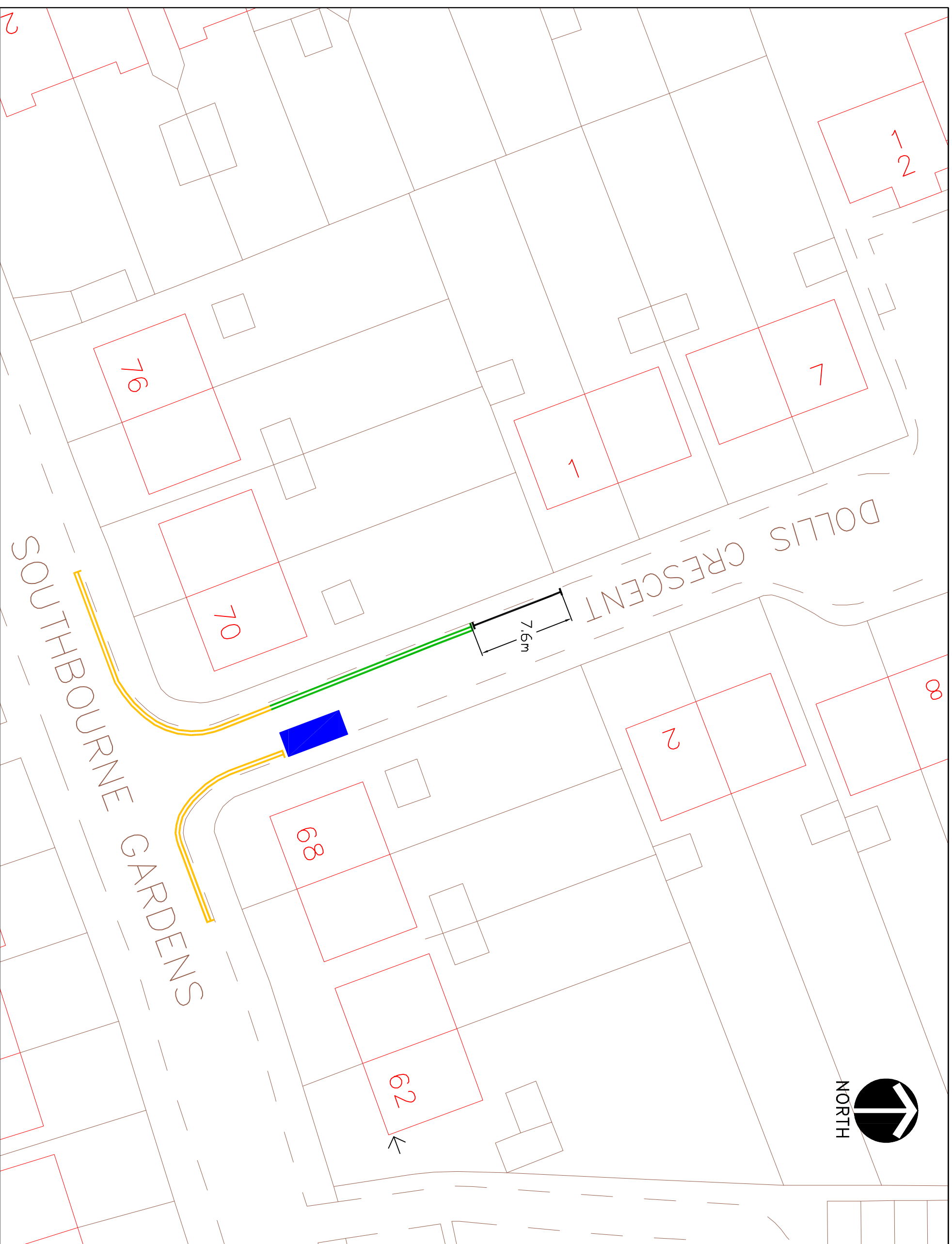
This map is based upon Ordnance Survey material with the permission of Ordnance Survey on behalf of the Controller of Her Majesty's Stationery Office. Crown copyright. All rights reserved. No part of this publication may be reproduced, stored in a retrieval system, or transmitted in any form or by any means, electronic, mechanical, photocopying, recording, or by any information storage or retrieval system, without the prior written permission of the Controller of Her Majesty's Stationery Office, London Borough of Hillingdon 100019283 2013







Project
ROAD SAFETY PROGRAMME

Description Malmesbury Close, Eastcote	
Scale N.T.S.	Drawn (Initials/Date) CH 09/13
Project No. A4	Checked (Initials/Date) [Blank]
Drawing No.	Rev.

Item 1



- KEY**
-  EXISTING YELLOW LINE
 -  NEW DOUBLE YELLOW LINE & TERMINAL
 -  NEW SINGLE YELLOW LINE & TERMINAL
 -  CROSSOVER

This map is based upon Ordnance Survey material with the permission of Ordnance Survey on behalf of the Controller of Her Majesty's Stationery Office. Crown copyright. Unauthorised reproduction infringes Crown copyright and may lead to prosecution or civil proceedings.
London Borough of Hillingdon 100019283 ©2011



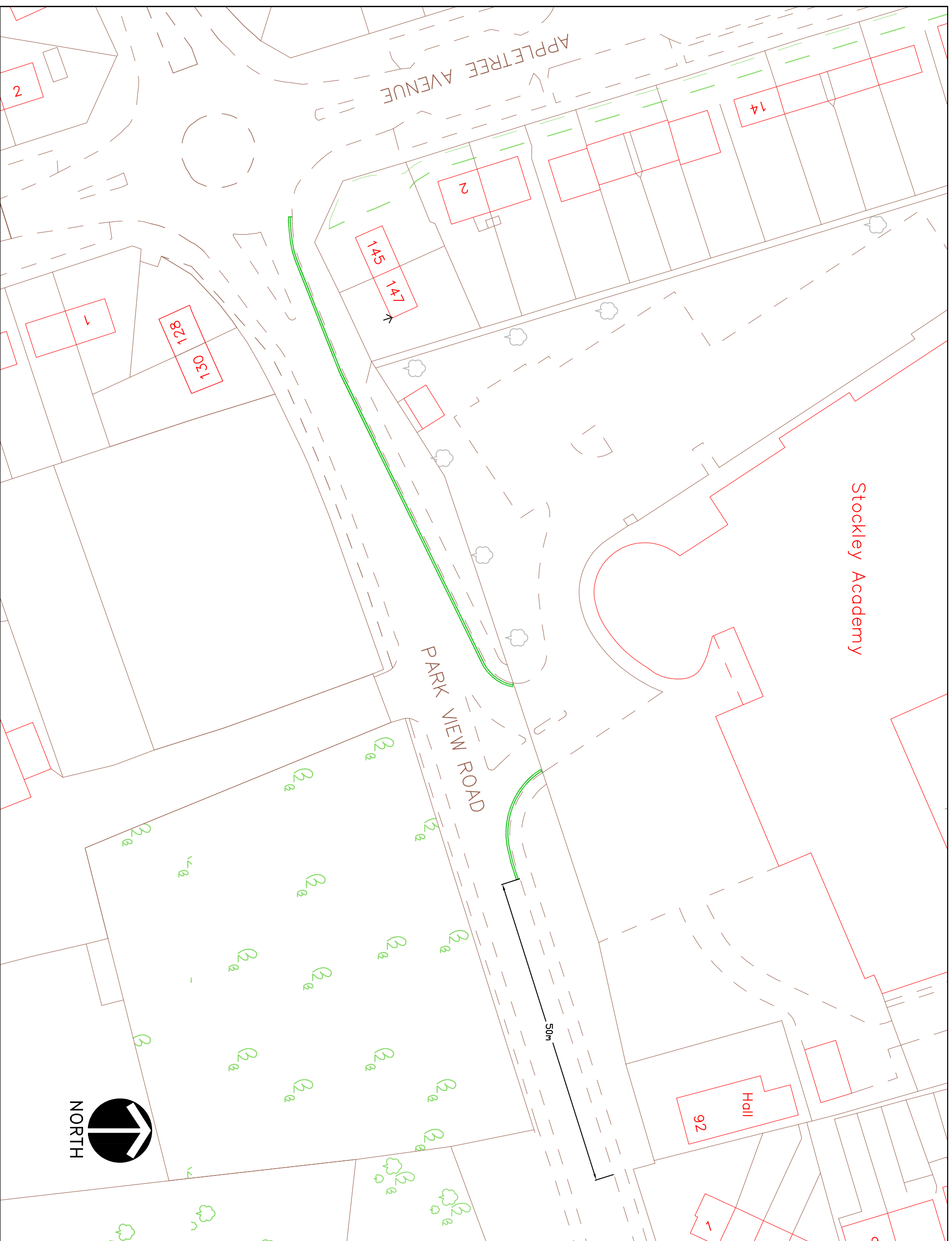
TRANSPORT & PROJECTS
PLANNING, ENVIRONMENT, EDUCATION
AND COMMUNITY SERVICES DIRECTORATE
CIVIC CENTRE 4th/5th FLOOR, DUNDEE, UB8 1UW
Tel No. 01895 277008/01895 250676

Project
Road Safety Suggestion
Dollis Crescent

Description
Proposed Additional Waiting
Restrictions

Scale
Drawn (Initials/Date)
Aug'13

Item 6



KEY	
	EXISTING YELLOW LINE
	NEW DOUBLE YELLOW LINE & TERMINAL
	NEW SINGLE YELLOW LINE & TERMINAL
	CROSSOVER
	PERMIT HOLDER ONLY SIGN
	PERMIT OR TICKET HOLDER
	PERMIT HOLDER ONLY BAY/PLACE
	NEW/EXTENDED PERMIT BAY

PARKING BAYS ARE 2 METRES WIDE UNLESS NOTED

This map is based upon Ordnance Survey material with the permission of Ordnance Survey on behalf of the Controller of Her Majesty's Stationery Office. Crown copyright. Unauthorised reproduction infringes Crown copyright and may lead to prosecution or civil proceedings.
London Borough of Hillingdon 100019283 ©2011



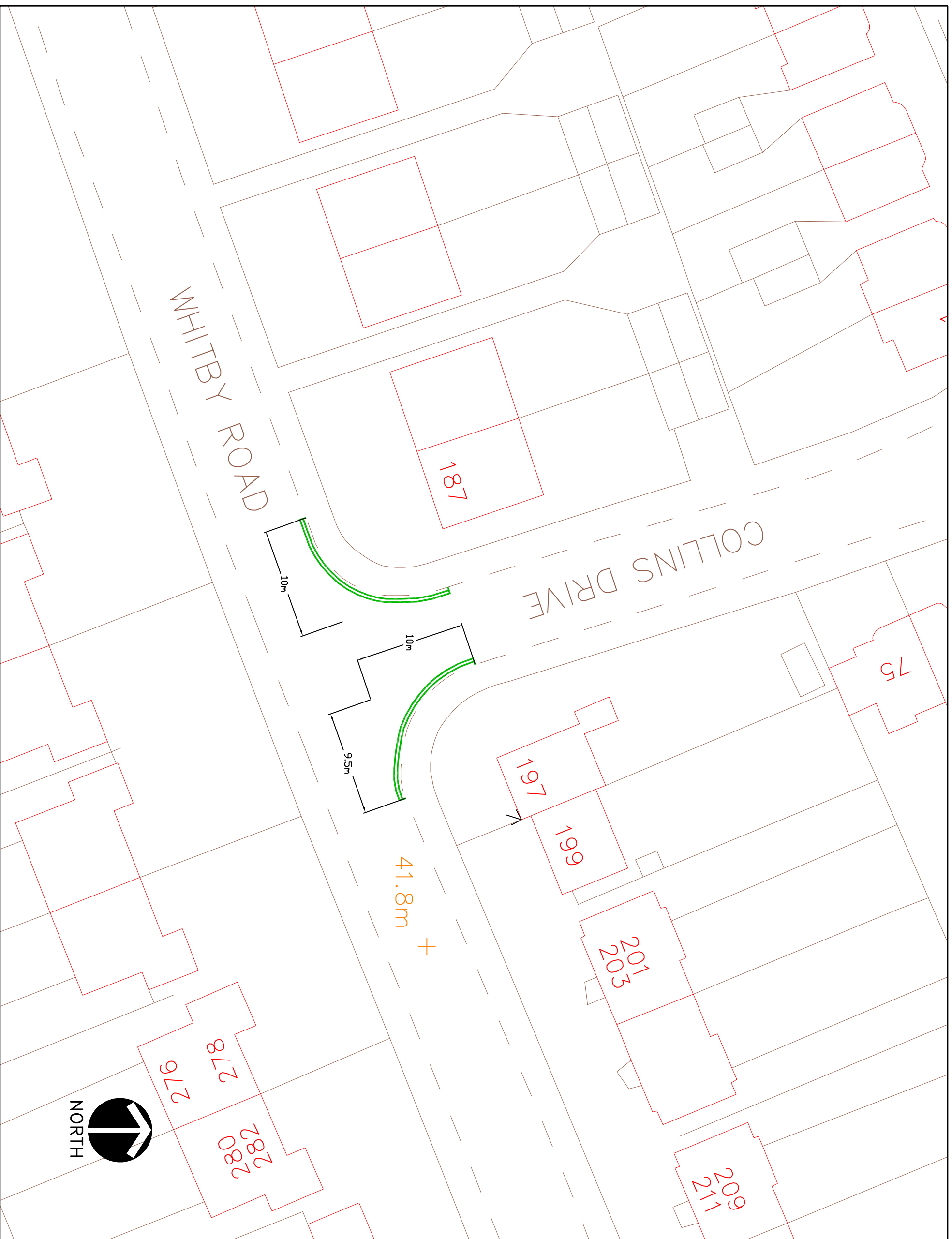
**TRANSPORT & PROJECTS
PLANNING, ENVIRONMENT, EDUCATION
AND COMMUNITY SERVICES DIRECTORATE**
CIVIC CENTRE 4W/05, HIGH STREET, UXBridge, UB8 1UW
Tel No. 01895 277006/01895 250676

Project:
Stockley Academy
Park View Road

Description
Waiting restrictions to stop obstructive parking.

Scale _____ **Drawn** _____ **(Initials/Date)**

Items 4 & 5



- KEY**
- EXISTING YELLOW LINE
 - NEW DOUBLE YELLOW LINE & TERMINAL
 - NEW SINGLE YELLOW LINE & TERMINAL
 - CROSSOVER
 - PERMIT HOLDER ONLY SIGN
 - PERMIT OR TICKET HOLDER
 - PERMIT HOLDER ONLY BAY/PLACE
 - NEW/EXTENDED PERMIT BAY

PARKING BAYS ARE 2 METRES WIDE UNLESS NOTED

This map is based upon Ordnance Survey material with the permission of Ordnance Survey. It is not to be used for navigation. The copyright in this map remains with the Ordnance Survey. Unauthorised reproduction infringes Crown copyright and may lead to prosecution or civil proceedings.
 London Borough of Hillingdon 100019283 ©2011

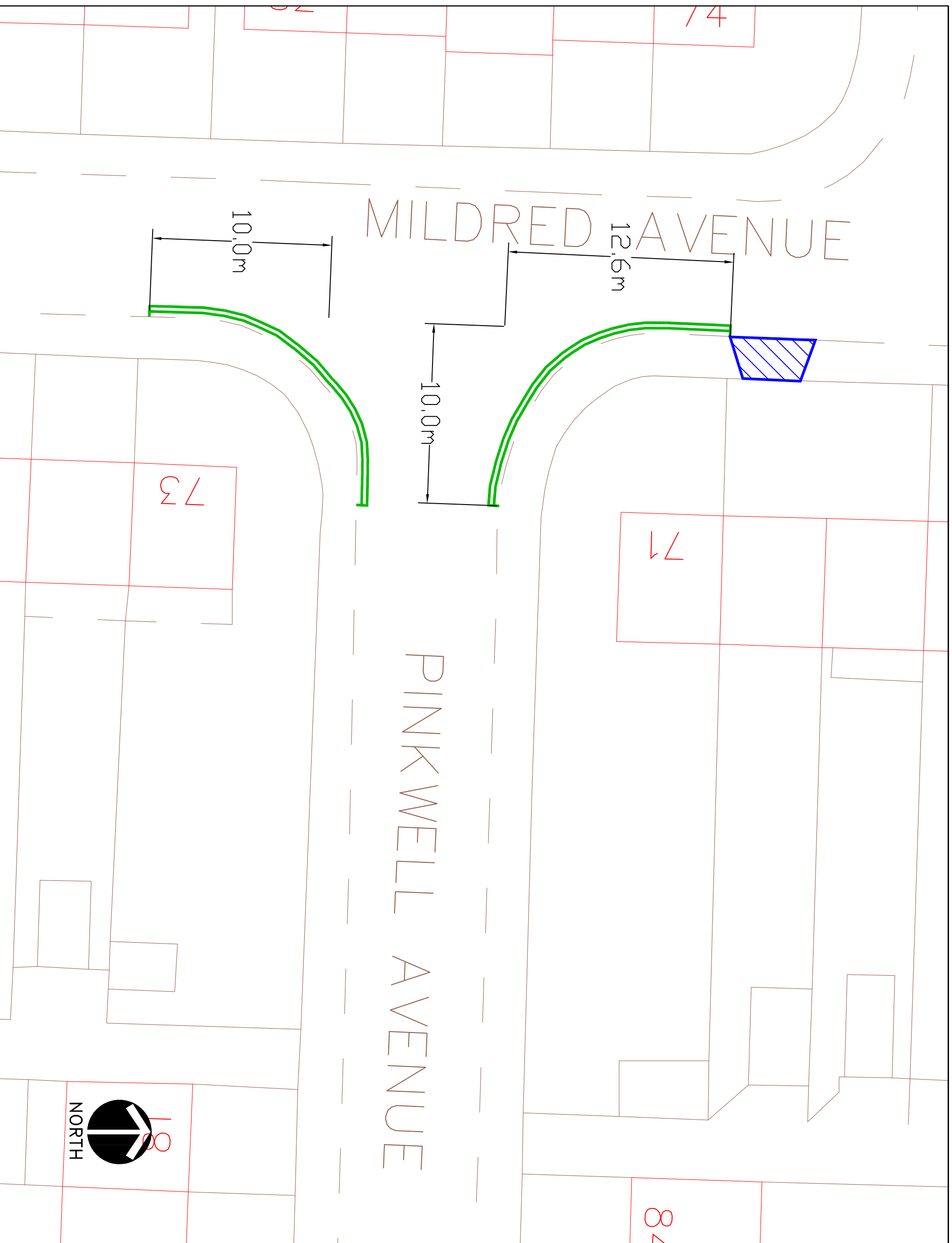
TRANSPORT & PROJECTS
 PLANNING, ENVIRONMENT, EDUCATION
 AND COMMUNITY SERVICES DIRECTORATE
 CMC CENTRE 4W/06, HIGH STREET, UXBIDGE, UB8 1UW
 Tel No. 01895 277006/01895 250676

Project
 Collins Drive /
 Whitby Road Junction






Description
 Waiting restrictions to stop
 dangerous parking on
 junction

Scale
 Drawn (Initials/Date)

Items 2 & 3



KEY

-  EXISTING YELLOW LINE
-  NEW DOUBLE YELLOW LINE & TERMINAL
-  NEW SINGLE YELLOW LINE & TERMINAL
-  CROSSOVER
-  DISABLED BAY

This map is based upon Ordnance Survey material with the permission of Ordnance Survey on behalf of the Controller of Her Majesty's Stationery Office © Crown copyright. Unauthorised reproduction infringes Crown copyright and may lead to prosecution or civil proceedings.
London Borough of Hillingdon 100019283 ©2011



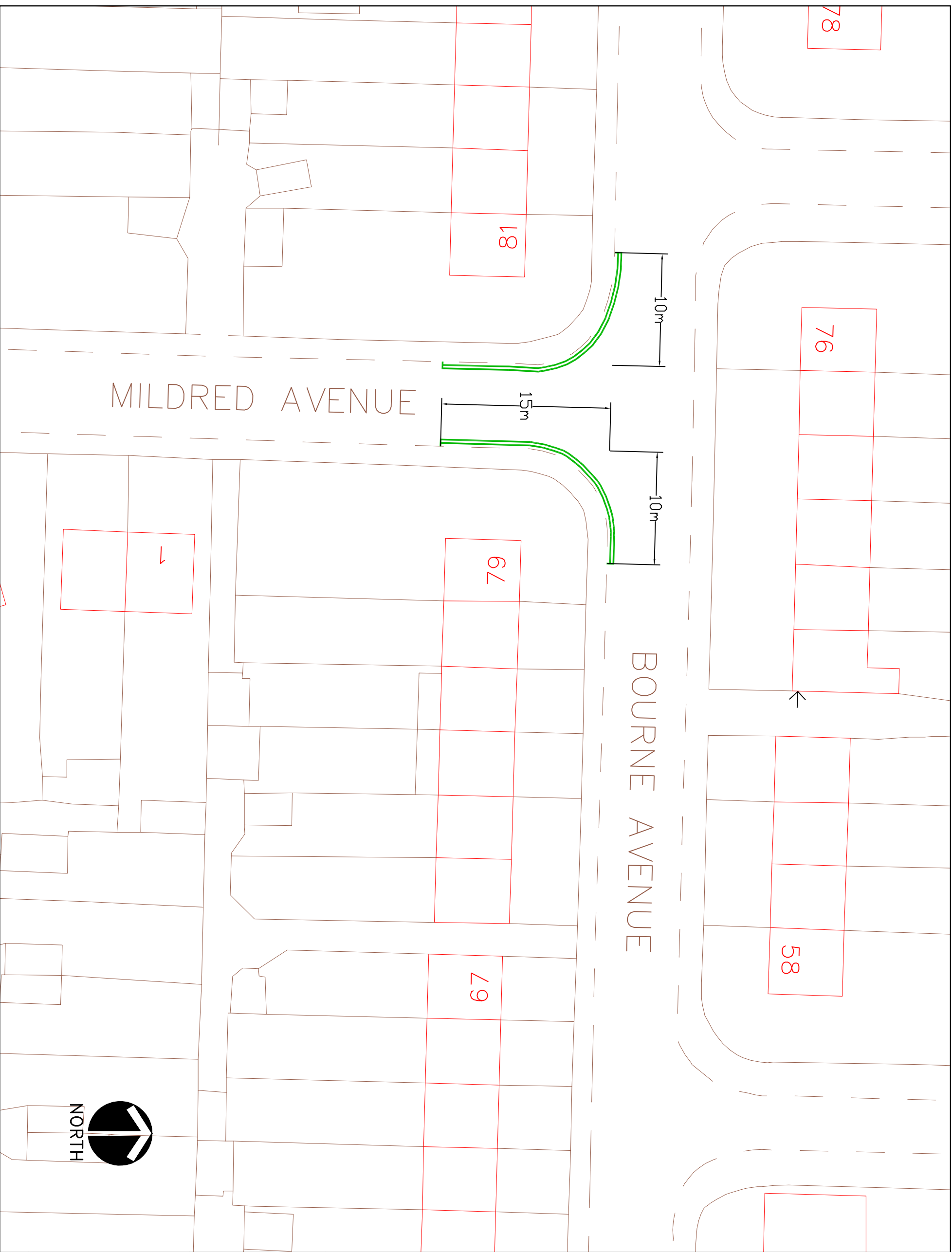
TRANSPORT & PROJECTS
PLANNING, ENVIRONMENT, EDUCATION
AND COMMUNITY SERVICES DIRECTORATE
CIVIC CENTRE, 44W/05, HIGH STREET, UXBIDGE, UBA 1UW
Tel No. 01895 277006/01895 250676

Project **Pinkwell Avenue/
Mildred Avenue/
Junction
Hayes**

Description
**Proposed Yellow Lines and
Disabled Bay**

Scale Drawn (Initials/Date)
GH Oct'13

Items 1 & 2



KEY

	EXISTING YELLOW LINE
	NEW DOUBLE YELLOW LINE & TERMINAL
	NEW SINGLE YELLOW LINE & TERMINAL
	CROSSOVER
	DISABLED BAY

This map is based upon Ordnance Survey data provided to Hillingdon Council by the Ordnance Survey on behalf of the Controller of Her Majesty's Stationery Office. Crown copyright. Unauthorised reproduction infringes Crown copyright and may lead to prosecution or civil proceedings.
 London Borough of Hillingdon 100019283 ©2011

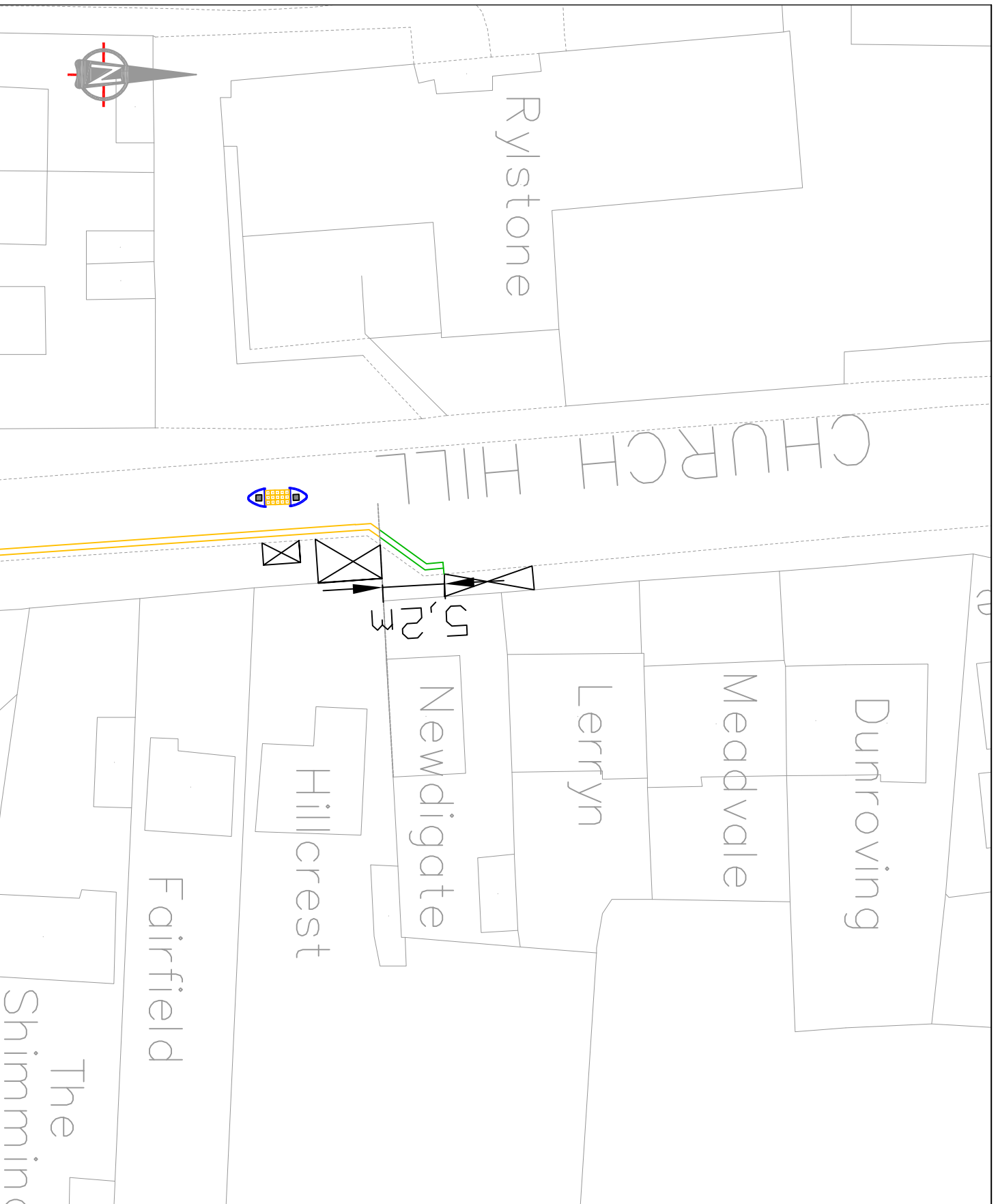





TRANSPORT & PROJECTS
 PLANNING, ENVIRONMENT, EDUCATION
 AND COMMUNITY SERVICES DIRECTORATE
 CIVIC CENTRE 44/06, HIGH STREET, UXBIDGE, U88 1UW
 Tel No. 01895 277006/01895 230676

Project: Mildred Avenue/
 Bourne Avenue/
 Junction
 Hayes

Description:
 Proposed Yellow Lines and
 Disabled Bay

Scale: Drawn (Initials/Date)
 GH Oct'13



- Key**
-  PROPOSED DOUBLE YELLOW LINE & TERMINAL
 -  DMT
 -  EXISTING DOUBLE YELLOW LINE & TERMINAL

This map is based upon Ordnance Survey maps and other data supplied to the Survey on behalf of the Controller of Her Majesty's Stationery Office. Crown copyright. Unauthorised reproduction infringes Crown copyright and may lead to prosecution or civil proceedings.

London Borough of Hillingdon 100019283 2013

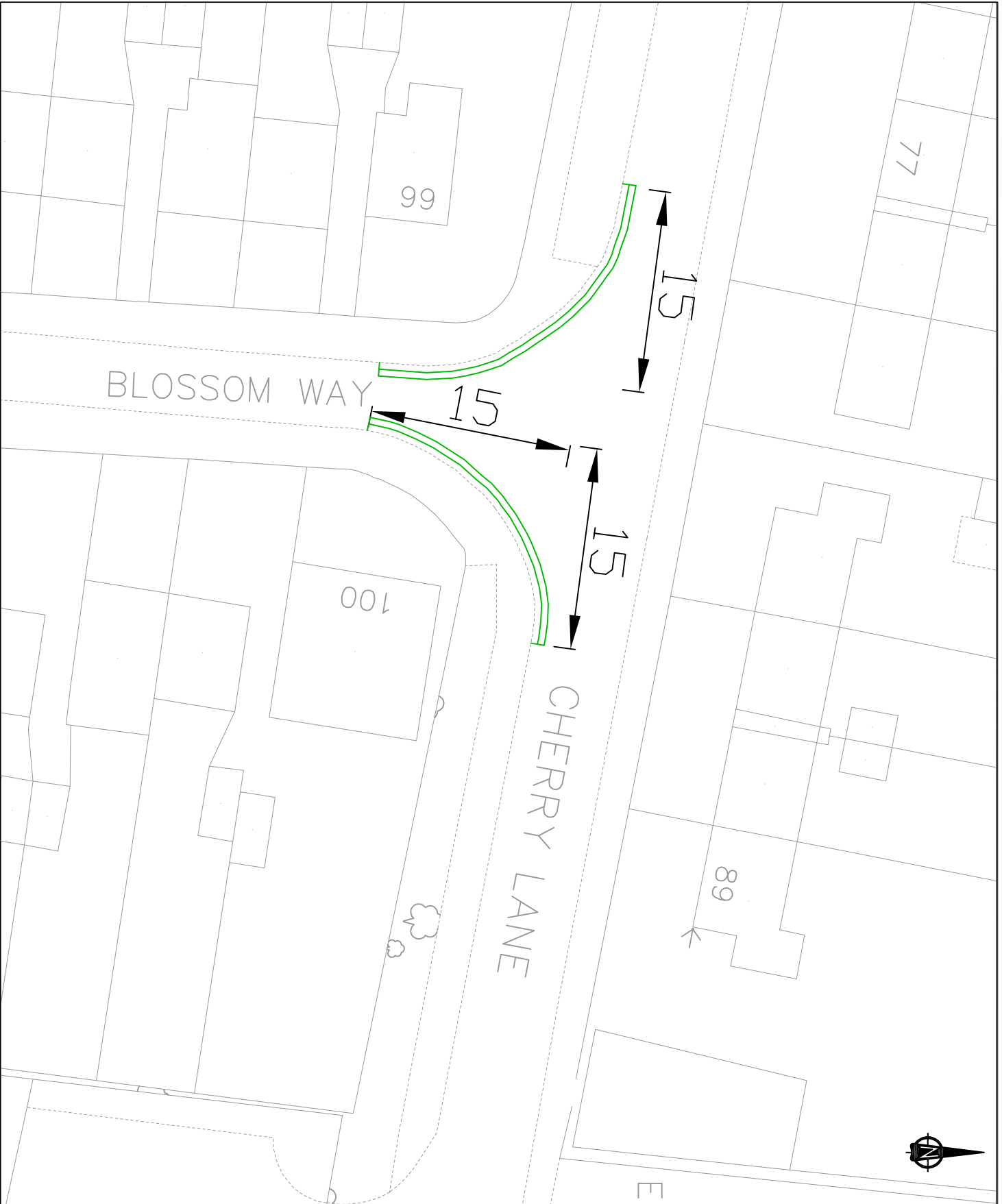


HILLINGDON
LONDON

Project
Road Safety Programme

Description
Church Hill Harefield

Scale	Drawn	(Initials/Date)	Checked	(Initials/Date)
N.T.S	CH	08/13		
Project No.		Drawing No.		Rev.
		RSPD1		



DMT
 PROPOSED DOUBLE YELLOW
 LINE & TERMINAL

This map is based upon Ordnance Survey material with the permission of Ordnance Survey under a Special License from the Controller General of the Stationery Office. © Crown copyright. Unauthorised reproduction infringes Crown copyright and may lead to prosecution or civil proceedings.
 London Borough of Hillingdon 100019283 2013

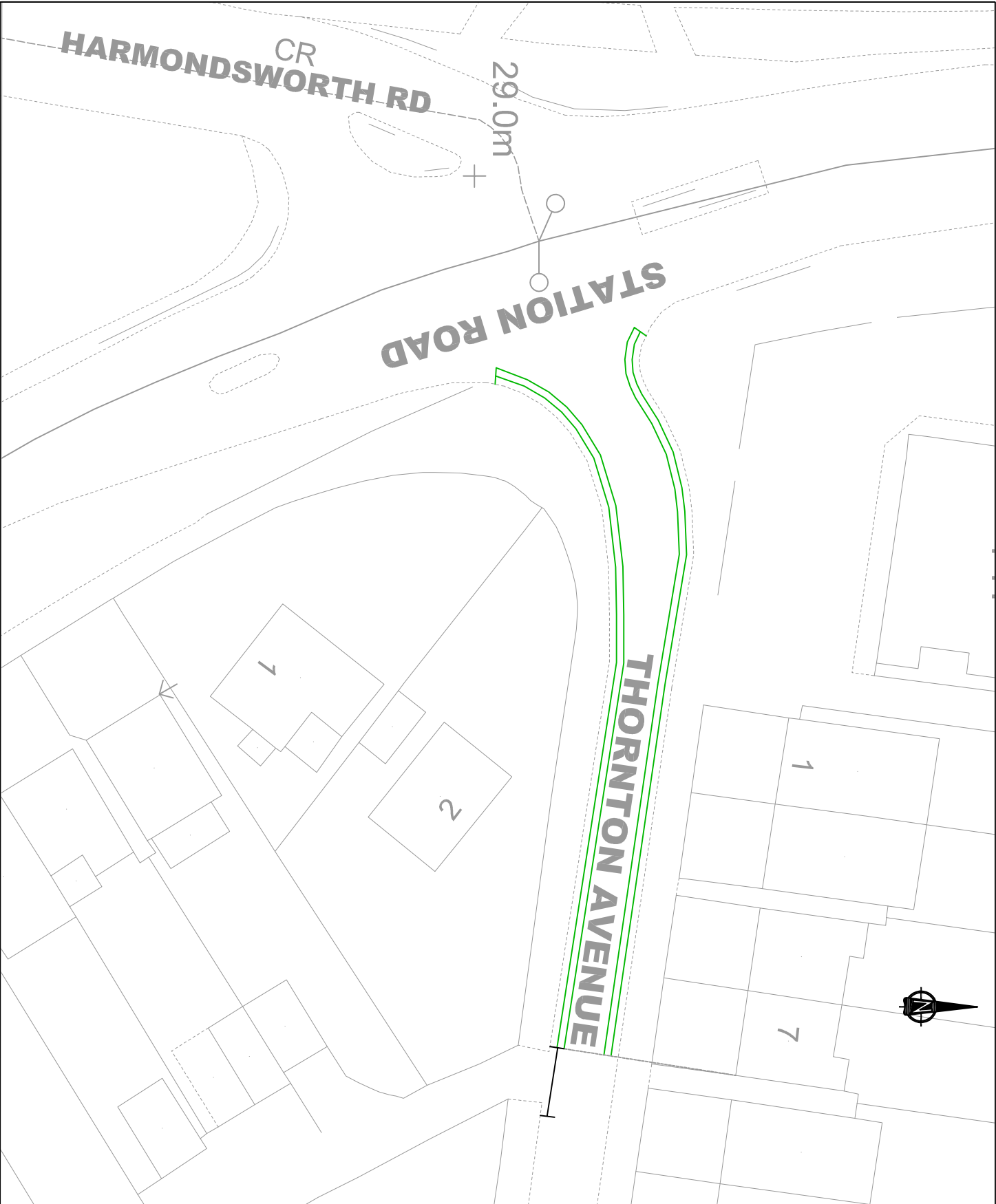




HILLINGDON
 LONDON

ROAD SAFETY PROGRAMME

Description			
Cherry Lane, West Drayton			
Scale	Drawn	Checked	
1:500	CH	10/13	
Page Size	Drawing No.	Rev.	
A3	RSPD1	A	

ITEM 3 & 4



 PROPOSED DOUBLE YELLOW LINE & TERMINAL
 EXISTING ACCESS BAR MARKING

This report is based upon Ordnance Survey mapping and is not a substitute for a site survey on behalf of the Controller of the Highway. Unauthorised reproduction infringes Crown Copyright and may lead to prosecution or civil proceedings. © Hillingdon London Borough of Hillingdon 100019283 2013





HILLINGDON
 LONDON

Project:
 ROAD SAFETY PROGRAMME
Description:
 Thornton Avenue, West Drayton

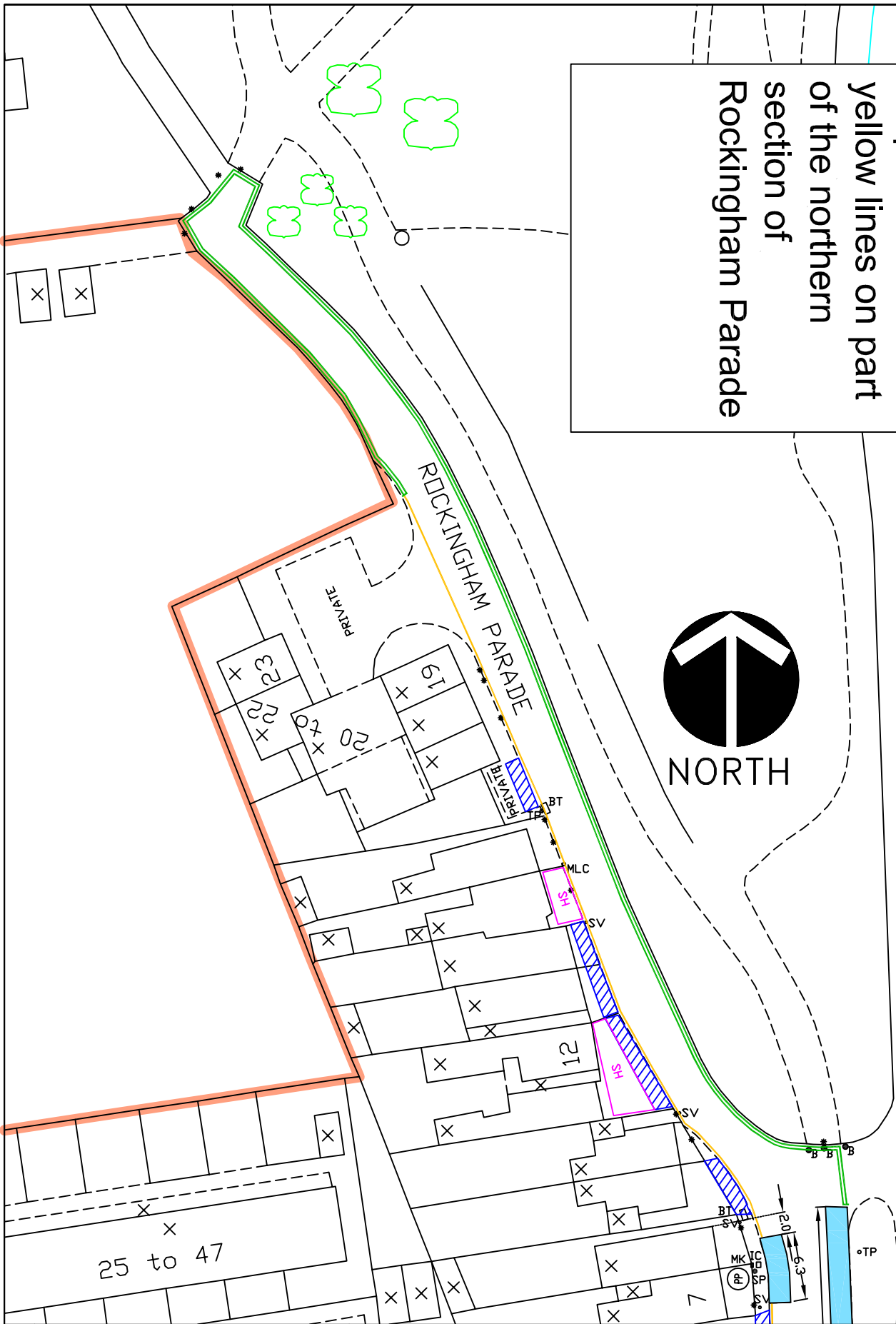
Scale	Drawn	Checked
n:1:5	CH	10/13
Figure Size	Drawing No.	Rev.
A3	RSPD1	A

Item 1

KEY

-  PROPOSED DOUBLE YELLOW LINE & TERMINAL
-  EXISTING MONDAY TO FRIDAY 11AM TO MIDDAY WAITING RESTRICTIONS
-  SUT

Proposed double yellow lines on part of the northern section of Rockingham Parade



This plan is issued under Ordnance Survey's master plan with the permission of Ordnance Survey on behalf of the Controller of Her Majesty's Stationery Office. All Crown Copyright. This plan is issued under the Ordnance Survey copyright and may lead to prosecution or other proceedings. London Borough of Hillingdon 100019283 ©2013



TRANSPORT & PROJECTS
RESIDENTS SERVICES DIRECTORATE
Civic Centre 44/05, Main Street, Uxbridge, UB8 3JW
Tel No. 01895 271000/01895 258716

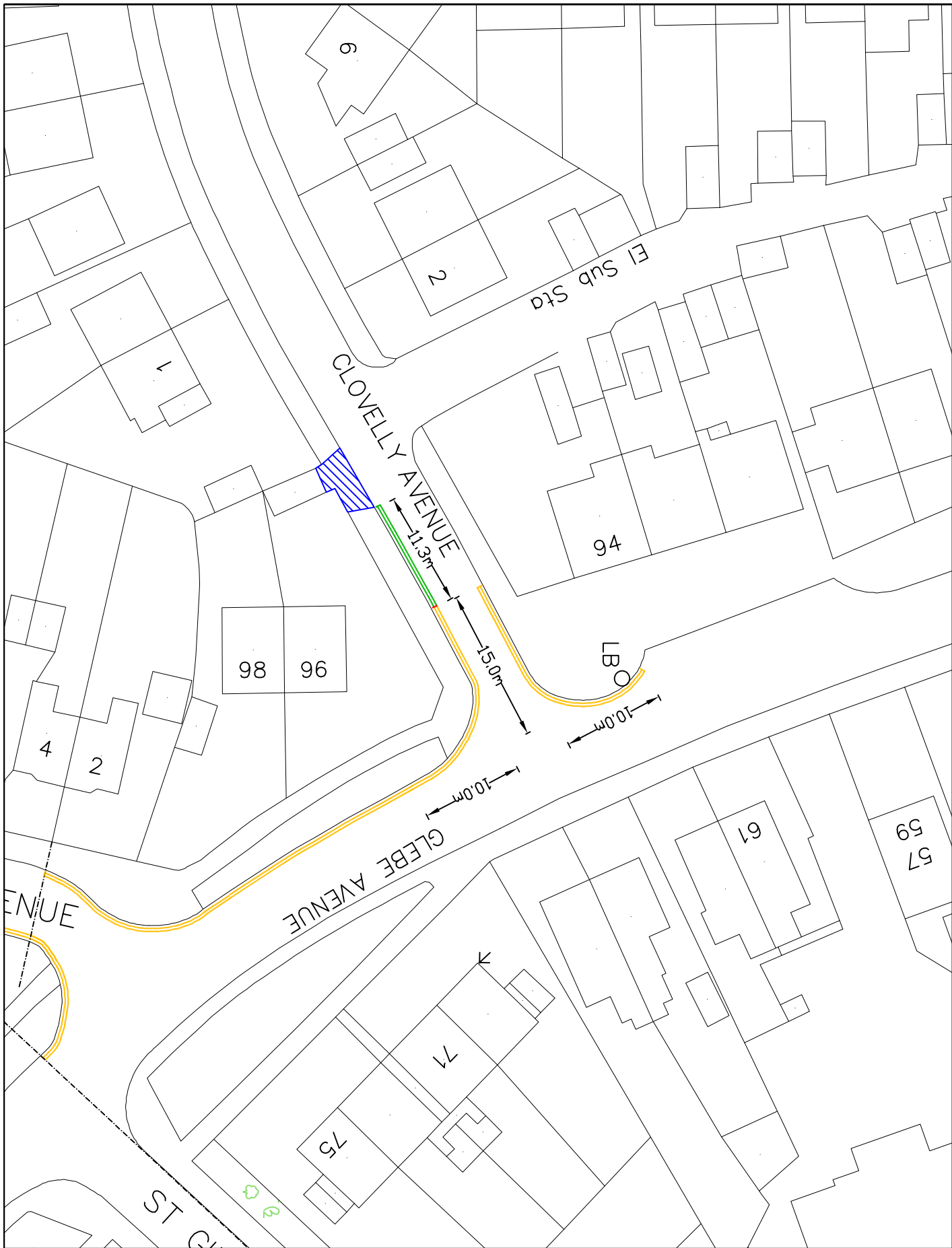
Project
Rockingham Parade Uxbridge

Description
Proposed waiting restrictions option 1

Scale 1:500 (a4) From (Title/Date) KU 23/09/13

Item 2

- KEY**
-  DMU
 -  PROPOSED DOUBLE YELLOW LINE & TERMINAL
 -  EXISTING YELLOW LINE



This map is based upon Ordnance Survey material with the permission of Ordnance Survey on behalf of the Controller of Her Majesty's Stationery Office. All rights reserved. No part of this publication may be reproduced, stored in a retrieval system, or transmitted, in any form or by any means, electronic, mechanical, photocopying, recording, or by any information storage or retrieval system, without the prior written permission of Ordnance Survey. ©2013 London Borough of Hillingdon



TRANSPORT & PROJECTS
RESIDENTS SERVICES DIRECTORATE
 CIVIC CENTRE 44/05, MAIN STREET, UXTON, URB L1W
 Project Tel No: 01895 271000/01895 280716

**Clovelly Avenue,
 Ickenham**

Proposed waiting restrictions

Scale: 1:500 (a4) From: (file:///C:/...)
 Date: KU27/09/13