

LONDON BOROUGH OF HILLINGDON

THE HILLINGDON (WAITING AND LOADING RESTRICTION) (CONSOLIDATION) ORDER 1994 (AMENDMENT NO.) ORDER 2013 THE HILLINGDON (HEATHROW) (ZONE H1) (ON STREET PARKING PLACES) ORDER 2005 (AMENDMENT NO.) ORDER 2013 THE HILLINGDON (UXBRIDGE NORTH)(ZONES U1, U3, U7 AND U8) (ON STREET PARKING PLACES) ORDER 2006 (AMENDMENT NO.) 2013 THE HILLINGDON (ON STREET PARKING PLACES) (SOUTH RUISLIP)(RESIDENTS) ZONE SR ORDER 2012 (AMENDMENT NO.) ORDER 2013 THE HILLINGDON (UXBRIDGE SOUTH) (ZONE U5) (ON STREET PARKING PLACES)ORDER 2007 (AMENDMENT NO.) ORDER 2013 THE HILLINGDON (FREE PARKING PLACES) (DISABLED PERSONS) (AMENDMENT NO.) ORDER 2013

Hillingdon Council gives notice that it intends to make these Orders, which will:

- a) Convert 6.6 metres of SR permit holder parking place in St Gregory Close, Ruislip to create a disabled parking bay outside Nos. 11 & 12 St Gregory Close.
- b) Convert 4.5 metres of H1 permit holder parking place in Pembury Court, Harlington to create a disabled parking bay outside Nos. 16, 20 & 21 Pembury Court.
- c) Convert 5.5 metres of U1 permit holder parking place in Cornwall Road, Uxbridge to create a disabled parking bay outside No. 12 Cornwall Road.
- d) Create a disabled parking bay in The Uplands, Ruislip, on the southwestern side of the road 15 metres northwest of the northwestern kerbline of Park Way, northwestwards for a distance of 4.5 metres in place of the existing Monday to Saturday 8am to 6:30pm waiting restriction.
- e) Create a disabled parking bay partly on the footpath outside No. 18 Clovelly Avenue, Ickenham.
- f) Designate disabled persons parking places, in which vehicles displaying in a relevant position a disabled persons badge issued under the provisions of the Disabled Persons (Badge for motor vehicles) Regulations 2000 may be left therein. These will be operational at all times in locations already marked, in roads listed in Schedule 1 to this notice.
- g) Convert the redundant disabled parking bay outside Nos. 79 Whitehall Road to a Zone U5 permit holder parking place.
- h) Convert the redundant disabled parking bay outside Nos. 18 Mahlon Avenue to a Zone SR permit holder parking place.

Plans and the Council's statement of reasons for the proposals can be seen by appointment at the Civic Centre, Uxbridge during normal office hours for 21 days following the date on which this notice is published. Further information can be obtained by telephoning Residents Services Directorate on 01895 556266. If you wish to comment on, or object to the proposals please write by 14th August 2013, stating grounds for objection and your home address, to Transport and Projects, Residents Services, Civic Centre, Uxbridge, Middlesex UB8 1UW quoting reference 4W/06/CF/24/7/13. Dated this 24th day of July 2013

JEAN PALMER

Deputy Chief Executive & Corporate Director of Residents Services.

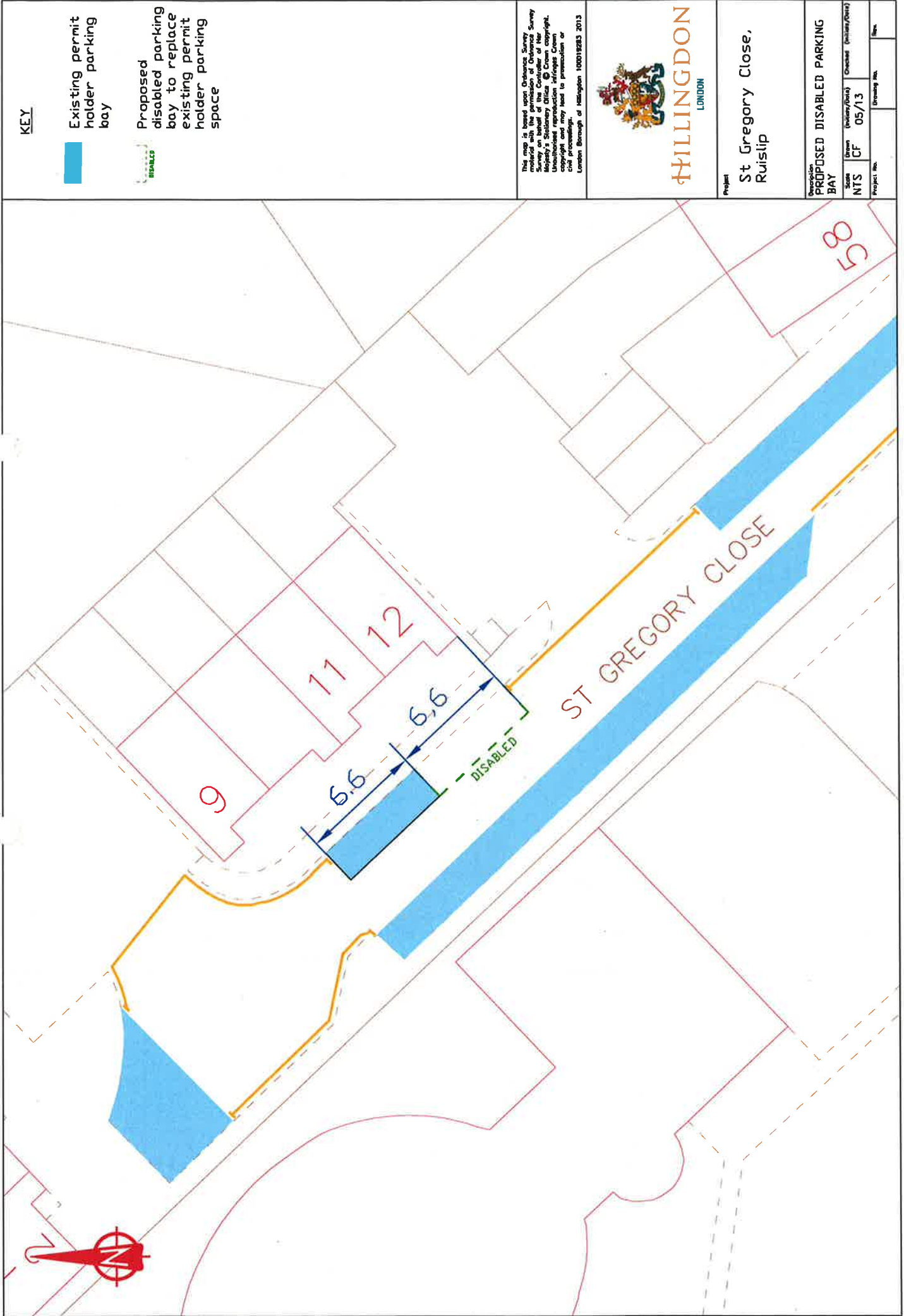
SCHEDULE 1

60 Dawson Close, Hayes	44 Daleham Drive, Hillingdon
4 Rectory Road, Hayes	4 Winnock Road, Hayes
20 Hawkesworth Close, Northwood	60 Skipton Drive, Hayes
37 Wheatsheaf Close, Northolt	

STATEMENT OF REASONS

The proposed disabled parking bays are intended to benefit disabled people by the provision of bays for the sole use of "blue badge" holders.

Conversion of the former disabled parking on Whitehall Road and Mahlon Avenue to residents' permit parking will provide more spaces for residents.



KEY

Existing permit holder parking bay

Proposed disabled parking bay to replace existing permit holder parking space



This map is based upon Ordnance Survey material with the permission of Ordnance Survey on behalf of the Controller of Her Majesty's Stationery Office. No copyright infringement is intended. Unauthorised reproduction infringes Crown copyright and may lead to prosecution or civil proceedings.
London Borough of Hillingdon 100019283 2013



HILLINGDON
LONDON

Project
**St Gregory Close,
Ruislip**

Description PROPOSED DISABLED PARKING BAY	
Scale	Drawn (Date/Scale) Created (Date/Scale)
NTS	CF 05/13
Project No.	Drawing No.
	Rev.

KEY

Existing permit holder parking bay

Proposed disabled parking bay to replace existing permit holder parking space

This map is based upon Ordnance Survey material with the permission of Ordnance Survey on behalf of the Controller of Her Majesty's Stationery Office © Crown copyright. All rights reserved. No part of this publication may be reproduced, stored in a retrieval system, or transmitted in any form or by any means, electronic, mechanical, photocopying, recording, or by any information storage and retrieval system, without the prior written permission of the Ordnance Survey. Any person who does so may be liable to prosecution or civil proceedings.
London Borough of Hillingdon 100019283 2013



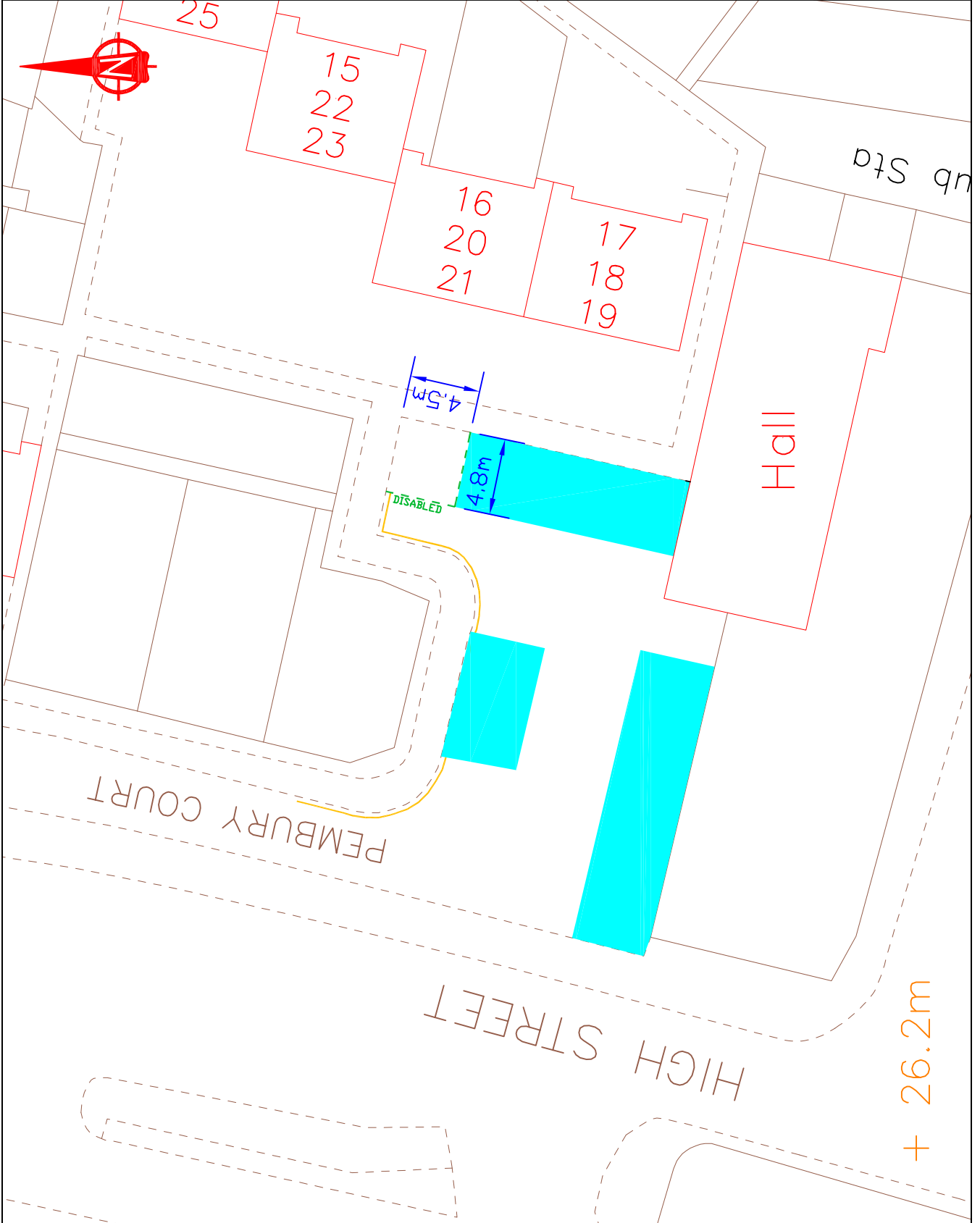
HILLINGDON
LONDON

Project




Pembury Court,
Harlington

Description
PROPOSED DISABLED PARKING BAY

Scale	Drawn	Checked
NTS	CF	03/13
Project No.	Drawing No.	
Rev.		



Notes:

-  Existing 'Mon-Sat, 8am-6.30pm' waiting restrictions
-  Existing 'At any time' waiting restrictions
-  Proposed disabled parking bay to replace existing single yellow line

This map is based upon Ordnance Survey data with the assistance of Ordnance Survey on behalf of the Controller of Her Majesty's Stationery Office. © Crown copyright. Unauthorised reproduction in whole or in part is prohibited. All rights reserved. London Borough of Hillingdon 100019283 2013



Project Description
Proposed disabled person's parking bay to replace existing single yellow line

Description

Scale	Drawn	Checked	Drawn	Checked
NTS	CF	06/13		
Project no.	Drawing no.		Rev.	

